



STATE OF NORTH CAROLINA  
DEPARTMENT OF TRANSPORTATION

MICHAEL F. EASLEY  
GOVERNOR

November 19, 2007

LYNDO TIPPETT  
SECRETARY

**MEMORANDUM TO:** Mr. Mike Mills, PE  
Division Engineer  
Division 7

**FROM:** Information, Mapping, and Graphics Unit

**SUBJECT:** 2007 District 2 Road Sytem Changes

The Road Inventory Information Section has been authorized to make the following changes to the state road system as indicated below. We request that you make similar changes to the related maps and files in your Division and District offices, and install appropriate road number signs if necessary. We have updated our records and county maps accordingly. If our system changes do not conform to the actual conditions in the field, please return this memorandum with recommendations.

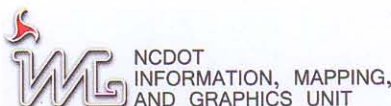
Municipality	County	Approval Date
SUMMERFIELD	GUILFORD	4/9/2007

Inquires about changes should be referred to one of the following: Ron Tucker at (919) 212-6080 or Tom Schroder at (919) 212-6090. If you have further questions, please contact Hardee Cox, Road Inventory Information Section Manager at (919) 212-6060. Thank you for your assistance.

HRC  
enclosures ( )

cc: BSIP  
Bridge Maintenance  
Division Right of Way  
GIS  
Pavement Management  
Permit Unit  
State Road Maintenance  
Traffic Engineering  
Traffic Surveys

**MAILING ADDRESS:**  
NC DEPARTMENT OF TRANSPORTATION  
INFORMATION, MAPPING AND GRAPHICS UNIT  
1587 MAIL SERVICE CENTER  
RALEIGH NC 27699-1587



**LOCATION:**  
3401 CARL SANDBURG CT.  
RALEIGH, NC 27610

# 2007 ROAD SYSTEM CHANGES

MUNICIPALITY	COUNTY	APPROVAL DATE	NEW NUMBER	EXISTING NUMBER	STREET NAME	LENGTH	TYPE OF CHANGE	REMARKS (See Attached Map)
SUMMERFIELD	GUILFORD	4/9/2007	SR 5005		TADPOLE CT.	0.05	SYSTEM ADDITION VIA MUNICIPAL AGREEMENT	MAP , SEGMENT
SUMMERFIELD	GUILFORD	4/9/2007	SR 5004		FROGS LEAP WAY	0.22	SYSTEM ADDITION VIA MUNICIPAL AGREEMENT	MAP , SEGMENT
SUMMERFIELD	GUILFORD	4/9/2007	SR 5003		LANIER RD.	0.53	SYSTEM ADDITION VIA MUNICIPAL AGREEMENT	MAP , SEGMENT

MUN AGR: 40/0729/0407




CO: Guilford

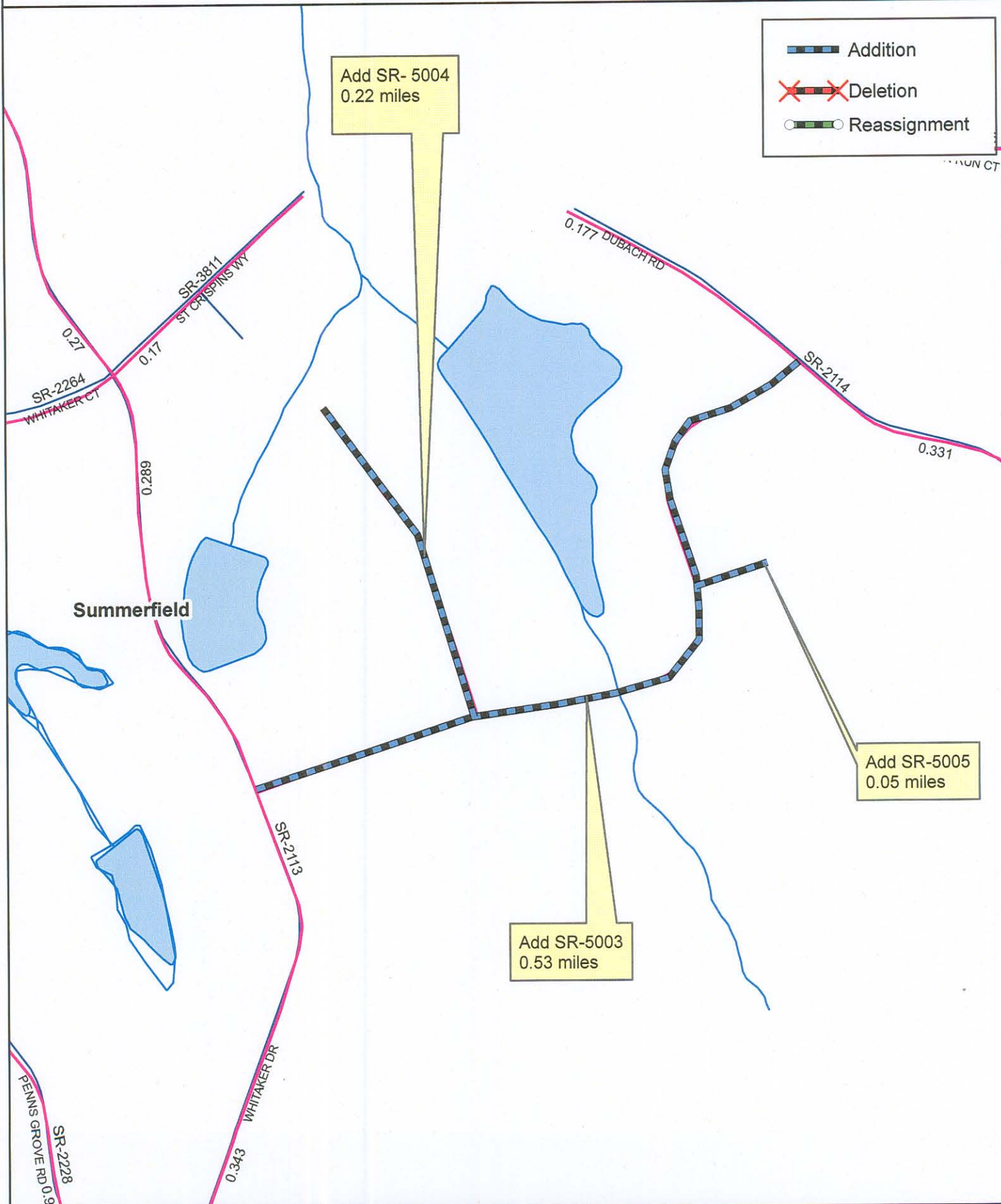
SR #: 5003 5004 5005

Approval Date: 04/09/07

Map Date: 11/19/07



 Addition  
 Deletion  
 Reassignment



Source: plat

NAME: RBT

SCALE: XXX

Map: 1