



STATE OF NORTH CAROLINA
DEPARTMENT OF TRANSPORTATION

MICHAEL F. EASLEY
GOVERNOR

September 17, 2007

LYNDO TIPPETT
SECRETARY

MEMORANDUM TO: Mr. Terry R. Gibson, PE
Division Engineer
Division 6

FROM: L.C. Smith
GIS Director

SUBJECT: 2007 District 2 Road System Changes

The Road Inventory Section has been authorized to make the following changes to the state road system as indicated below. We request that you make similar changes to the related maps and files in your Division and District offices, and install appropriate road number signs if necessary. We have updated our records and county maps accordingly. If our system changes do not conform to the actual conditions in the field, please return this memorandum with recommendations.

Petition Number	County	Approval Date
48205	HARNETT	5/5/2007

Inquires about secondary road petition changes should be referred to Ron Tucker, Secondary Roads Group Supervisor at (919) 212-6080. Inquires about TIP Project changes should be referred to Tom Schroeder, Primary Highway Group Supervisor at (919) 212-6074. If you have further questions, please contact Hardee Cox, Road Inventory Manager at (919) 212-6060. Thank you for your assistance.

LCS/hrc
enclosures ()

cc: BSIP
Bridge Maintenance
Division Right of Way
Pavement Management
Permit Unit
State Road Maintenance
Traffic Engineering
Traffic Surveys

MAILING ADDRESS:
NC DEPARTMENT OF TRANSPORTATION
GEOGRAPHIC INFORMATION SYSTEMS
1587 MAIL SERVICE CENTER
RALEIGH NC 27699-1587



DELIVERY ADDRESS:
3401 CARL SANDBURG CT.
RALEIGH, NC 27610
PHONE: (919) 212-6000
FAX: (919) 212-5999

2007 ROAD SYSTEM CHANGES

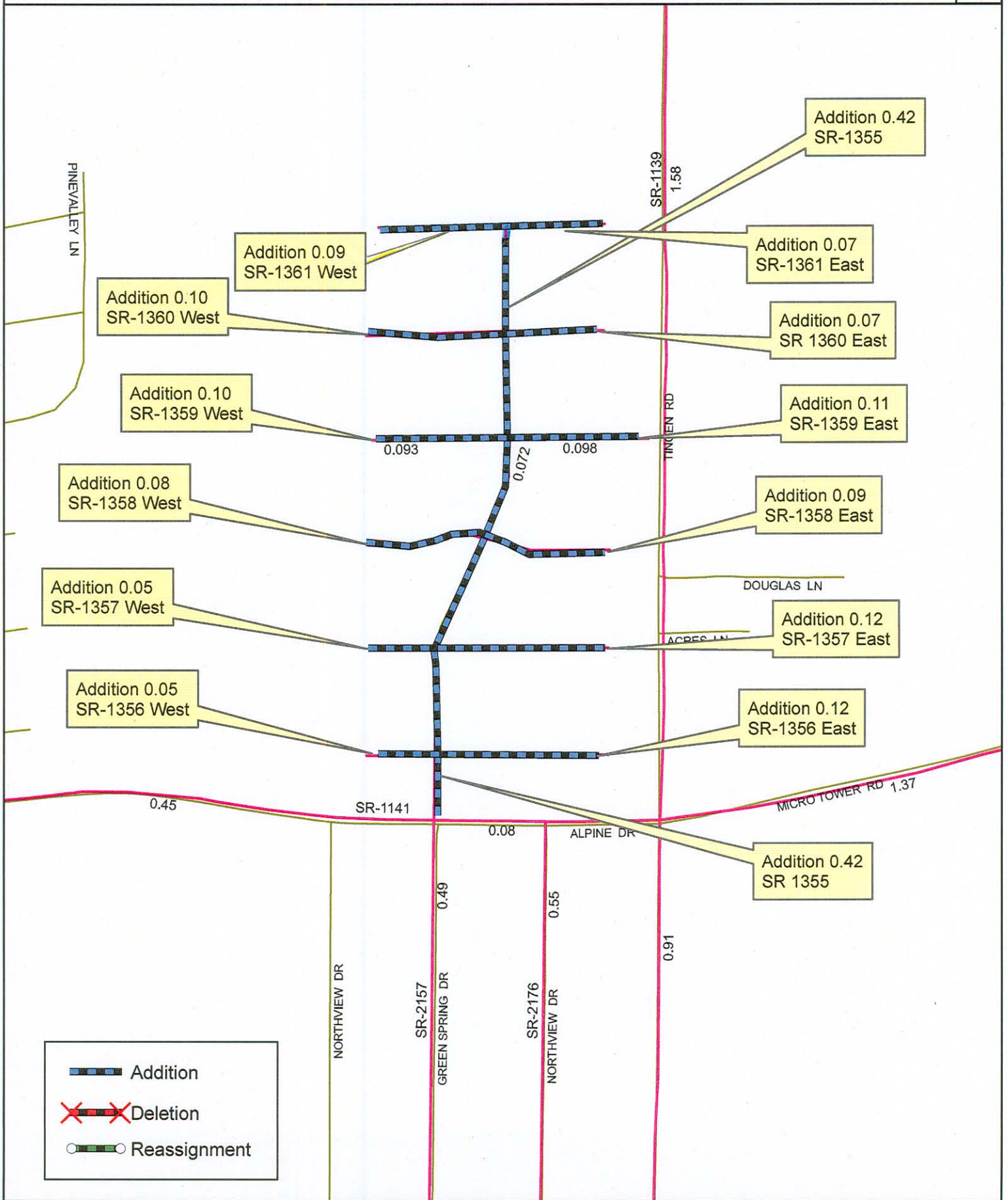
PETITION NUMBER	COUNTY	APPROVAL DATE	NEW NUMBER	EXISTING NUMBER	STREET NAME	LENGTH (miles)	TYPE OF CHANGE	REMARKS (See Attached Map)
48205	HARNETT	5/5/2007	SR 1361 W		PARKTON COURT WEST	0.09	SYSTEM ADDITION VIA PETITION	MAP A, SEGMENT 1
48205	HARNETT	5/5/2007	SR 1361 E		PARKTON COURT EAST	0.07	SYSTEM ADDITION VIA PETITION	MAP A, SEGMENT 1
48205	HARNETT	5/5/2007	SR 1360 W		ESSEX COURT WEST	0.10	SYSTEM ADDITION VIA PETITION	MAP A, SEGMENT 1
48205	HARNETT	5/5/2007	SR 1360 E		ESSEX COURT EAST	0.07	SYSTEM ADDITION VIA PETITION	MAP A, SEGMENT 1
48205	HARNETT	5/5/2007	SR 1359 W		LANSING COURT WEST	0.10	SYSTEM ADDITION VIA PETITION	MAP A, SEGMENT 1
48205	HARNETT	5/5/2007	SR 1359 E		LANSING COURT EAST	0.11	SYSTEM ADDITION VIA PETITION	MAP A, SEGMENT 1
48205	HARNETT	5/5/2007	SR 1358 W		MACON COURT WEST	0.08	SYSTEM ADDITION VIA PETITION	MAP A, SEGMENT 1
48205	HARNETT	5/5/2007	SR 1358 E		MACON COURT EAST	0.09	SYSTEM ADDITION VIA PETITION	MAP A, SEGMENT 1
48205	HARNETT	5/5/2007	SR 1357 W		DOVER COURT WEST	0.05	SYSTEM ADDITION VIA PETITION	MAP A, SEGMENT 1
48205	HARNETT	5/5/2007	SR 1357 E		DOVER COURT EAST	0.12	SYSTEM ADDITION VIA PETITION	MAP A, SEGMENT 1
48205	HARNETT	5/5/2007	SR 1356 W		CAMDEN COURT WEST	0.05	SYSTEM ADDITION VIA PETITION	MAP A, SEGMENT 1
48205	HARNETT	5/5/2007	SR 1356 E		CAMDEN COURT EAST	0.12	SYSTEM ADDITION VIA PETITION	MAP A, SEGMENT 1
48205	HARNETT	5/5/2007	SR 1355		HIGHLAND FOREST DRIVE	0.42	SYSTEM ADDITION VIA PETITION	MAP A, SEGMENT 1

PETITION: 48205

CO: Harnett

SR #: SR 1355, SR 1356 E&W, SR 1357 E&W, SR 1358 E&W, SR 1359 E&W, SR 1360 E&W, SR 1361 East & West

Approval Date: 04/05/2007 Map Date: 09/14/2007



Addition 0.42 SR-1355

Addition 0.07 SR-1361 East

Addition 0.07 SR 1360 East

Addition 0.11 SR-1359 East

Addition 0.09 SR-1358 East

Addition 0.12 SR-1357 East

Addition 0.12 SR-1356 East

Addition 0.42 SR 1355

Addition 0.09 SR-1361 West



Addition 0.10 SR-1360 West

Addition 0.10 SR-1359 West

Addition 0.08 SR-1358 West

Addition 0.05 SR-1357 West

Addition 0.05 SR-1356 West

 Addition
 Deletion
 Reassignment