



STATE OF NORTH CAROLINA  
DEPARTMENT OF TRANSPORTATION

PATRICK MCCRORY  
GOVERNOR

Wednesday, April 30, 2014

ANTHONY TATA  
SECRETARY

**MEMORANDUM TO:** Mr. S. Pat Ivey, PE  
Division Engineer  
Division 9

**FROM:** John C. Farley, Manager  
Geographic Information Systems Unit

**SUBJECT:** 2007 District 2 Road System Changes

The Data Conversion Group has been authorized to make the following changes to the state road system as indicated below. We request that you make similar changes to the related maps and files in your Division and District offices, and install appropriate road number signs if necessary. We have updated our records accordingly. If our system changes do not conform to the actual conditions in the field, please return this memorandum with recommendations.

MUNICIPAL	County	Approval Date
WINSTON-SALEM	FORSYTH	2/5/2007

Inquiries about changes should be referred to the GIS Help Desk at (919) 707-2152.  
Thank you for your assistance.

JCF

- cc: BSIP
- Bridge Maintenance
- Division Right of Way
- IMG
- Pavement Management
- Permit Unit
- State Road Maintenance
- Traffic Engineering
- Traffic Surveys



# 2007 ROAD SYSTEM CHANGES

MUNICIPAL	COUNTY	APPROVAL DATE	ROUTE NUMBER	PORTION REASSIGNED TO	STREET NAME	LENGTH (miles)	TYPE OF CHANGE	REMARKS (See Attached Map)
WINSTON-SALEM	FORSYTH	2/5/2007	SR 1150			0.18	SYSTEM DELETION VIA MUNICIPAL	MAP A, SEGMENT
WINSTON-SALEM	FORSYTH	2/5/2007	SR 1259			0.25	SYSTEM DELETION VIA MUNICIPAL	MAP S, SEGMENT
WINSTON-SALEM	FORSYTH	2/5/2007	SR 1317			0.25	SYSTEM DELETION VIA MUNICIPAL	MAP A, SEGMENT
WINSTON-SALEM	FORSYTH	2/5/2007	SR 1318			0.43	SYSTEM DELETION VIA MUNICIPAL	MAP N, SEGMENT
WINSTON-SALEM	FORSYTH	2/5/2007	SR 1394			0.20	SYSTEM DELETION VIA MUNICIPAL	MAP N, SEGMENT
WINSTON-SALEM	FORSYTH	2/5/2007	SR 1395			0.29	SYSTEM DELETION VIA MUNICIPAL	MAP N, SEGMENT
WINSTON-SALEM	FORSYTH	2/5/2007	SR 1396			0.24	SYSTEM DELETION VIA MUNICIPAL	MAP N, SEGMENT
WINSTON-SALEM	FORSYTH	2/5/2007	SR 1451			0.65	SYSTEM DELETION VIA MUNICIPAL	MAP O, SEGMENT
WINSTON-SALEM	FORSYTH	2/5/2007	SR 1453			0.92	SYSTEM DELETION VIA MUNICIPAL	MAP C, SEGMENT
WINSTON-SALEM	FORSYTH	2/5/2007	SR 1455			0.65	SYSTEM DELETION VIA MUNICIPAL	MAP C, SEGMENT
WINSTON-SALEM	FORSYTH	2/5/2007	SR 1518			0.65	SYSTEM DELETION VIA MUNICIPAL	MAP O, SEGMENT
WINSTON-SALEM	FORSYTH	2/5/2007	SR 1519			0.14	SYSTEM DELETION VIA MUNICIPAL	MAP O, SEGMENT
WINSTON-SALEM	FORSYTH	2/5/2007	SR 1520			0.33	SYSTEM DELETION VIA MUNICIPAL	MAP O, SEGMENT

<b>MUNICIPAL</b>	<b>COUNTY</b>	<b>APPROVAL DATE</b>	<b>ROUTE NUMBER</b>	<b>PORTION REASSIGNED TO</b>	<b>STREET NAME</b>	<b>LENGTH (miles)</b>	<b>TYPE OF CHANGE</b>	<b>REMARKS (See Attached Map)</b>
WINSTON-SALEM	FORSYTH	2/5/2007	SR 1539			0.15	SYSTEM DELETION VIA MUNICIPAL	MAP A, SEGMENT
WINSTON-SALEM	FORSYTH	2/5/2007	SR 1556			0.60	SYSTEM DELETION VIA MUNICIPAL	MAP C, SEGMENT
WINSTON-SALEM	FORSYTH	2/5/2007	SR 1557			0.33	SYSTEM DELETION VIA MUNICIPAL	MAP T, SEGMENT
WINSTON-SALEM	FORSYTH	2/5/2007	SR 1558			0.33	SYSTEM DELETION VIA MUNICIPAL	MAP C, SEGMENT
WINSTON-SALEM	FORSYTH	2/5/2007	SR 1559			0.08	SYSTEM DELETION VIA MUNICIPAL	MAP T, SEGMENT
WINSTON-SALEM	FORSYTH	2/5/2007	SR 1572			0.37	SYSTEM DELETION VIA MUNICIPAL	MAP N, SEGMENT
WINSTON-SALEM	FORSYTH	2/5/2007	SR 1573			0.09	SYSTEM DELETION VIA MUNICIPAL	MAP N, SEGMENT
WINSTON-SALEM	FORSYTH	2/5/2007	SR 1574			0.08	SYSTEM DELETION VIA MUNICIPAL	MAP N, SEGMENT
WINSTON-SALEM	FORSYTH	2/5/2007	SR 1575			0.08	SYSTEM DELETION VIA MUNICIPAL	MAP N, SEGMENT
WINSTON-SALEM	FORSYTH	2/5/2007	SR 1599			0.10	SYSTEM DELETION VIA MUNICIPAL	MAP C, SEGMENT
WINSTON-SALEM	FORSYTH	2/5/2007	SR 1627			1.09	SYSTEM DELETION VIA MUNICIPAL	MAP D, SEGMENT
WINSTON-SALEM	FORSYTH	2/5/2007	SR 1733			0.19	SYSTEM DELETION VIA MUNICIPAL	MAP E, SEGMENT
WINSTON-SALEM	FORSYTH	2/5/2007	SR 1754			0.15	SYSTEM DELETION VIA MUNICIPAL	MAP D, SEGMENT
WINSTON-SALEM	FORSYTH	2/5/2007	SR 1794			0.86	SYSTEM DELETION VIA MUNICIPAL	MAP D, SEGMENT

<b>MUNICIPAL</b>	<b>COUNTY</b>	<b>APPROVAL DATE</b>	<b>ROUTE NUMBER</b>	<b>PORTION REASSIGNED TO</b>	<b>STREET NAME</b>	<b>LENGTH (miles)</b>	<b>TYPE OF CHANGE</b>	<b>REMARKS (See Attached Map)</b>
WINSTON- SALEM	FORSYTH	2/5/2007	SR 1795			0.45	SYSTEM DELETION VIA MUNICIPAL	MAP D, SEGMENT
WINSTON- SALEM	FORSYTH	2/5/2007	SR 1796			0.62	SYSTEM DELETION VIA MUNICIPAL	MAP D, SEGMENT
WINSTON- SALEM	FORSYTH	2/5/2007	SR 1797			0.35	SYSTEM DELETION VIA MUNICIPAL	MAP D, SEGMENT
WINSTON- SALEM	FORSYTH	2/5/2007	SR 1806			0.33	SYSTEM DELETION VIA MUNICIPAL	MAP D, SEGMENT
WINSTON- SALEM	FORSYTH	2/5/2007	SR 1821			0.17	SYSTEM DELETION VIA MUNICIPAL	MAP D, SEGMENT
WINSTON- SALEM	FORSYTH	2/5/2007	SR 1828			1.62	SYSTEM DELETION VIA MUNICIPAL	MAP P, SEGMENT
WINSTON- SALEM	FORSYTH	2/5/2007	SR 1829			0.37	SYSTEM DELETION VIA MUNICIPAL	MAP P, SEGMENT
WINSTON- SALEM	FORSYTH	2/5/2007	SR 1830			0.43	SYSTEM DELETION VIA MUNICIPAL	MAP P, SEGMENT
WINSTON- SALEM	FORSYTH	2/5/2007	SR 1831			0.33	SYSTEM DELETION VIA MUNICIPAL	MAP P, SEGMENT
WINSTON- SALEM	FORSYTH	2/5/2007	SR 1832			0.15	SYSTEM DELETION VIA MUNICIPAL	MAP P, SEGMENT
WINSTON- SALEM	FORSYTH	2/5/2007	SR 1833			0.17	SYSTEM DELETION VIA MUNICIPAL	MAP P, SEGMENT
WINSTON- SALEM	FORSYTH	2/5/2007	SR 1834			0.06	SYSTEM DELETION VIA MUNICIPAL	MAP P, SEGMENT
WINSTON- SALEM	FORSYTH	2/5/2007	SR 1835			0.28	SYSTEM DELETION VIA MUNICIPAL	MAP P, SEGMENT
WINSTON- SALEM	FORSYTH	2/5/2007	SR 1836			0.06	SYSTEM DELETION VIA MUNICIPAL	MAP P, SEGMENT

<b>MUNICIPAL</b>	<b>COUNTY</b>	<b>APPROVAL DATE</b>	<b>ROUTE NUMBER</b>	<b>PORTION REASSIGNED TO</b>	<b>STREET NAME</b>	<b>LENGTH (miles)</b>	<b>TYPE OF CHANGE</b>	<b>REMARKS (See Attached Map)</b>
WINSTON-SALEM	FORSYTH	2/5/2007	SR 1842			0.32	SYSTEM DELETION VIA MUNICIPAL	MAP C, SEGMENT
WINSTON-SALEM	FORSYTH	2/5/2007	SR 1869			0.50	SYSTEM DELETION VIA MUNICIPAL	MAP C, SEGMENT
WINSTON-SALEM	FORSYTH	2/5/2007	SR 1890			0.07	SYSTEM DELETION VIA MUNICIPAL	MAP P, SEGMENT
WINSTON-SALEM	FORSYTH	2/5/2007	SR 2085			0.29	SYSTEM DELETION VIA MUNICIPAL	MAP E, SEGMENT
WINSTON-SALEM	FORSYTH	2/5/2007	SR 2208			0.54	SYSTEM DELETION VIA MUNICIPAL	MAP Q, SEGMENT
WINSTON-SALEM	FORSYTH	2/5/2007	SR 2209			0.45	SYSTEM DELETION VIA MUNICIPAL	MAP Q, SEGMENT
WINSTON-SALEM	FORSYTH	2/5/2007	SR 2215			0.50	SYSTEM DELETION VIA MUNICIPAL	MAP E, SEGMENT
WINSTON-SALEM	FORSYTH	2/5/2007	SR 2233			0.33	SYSTEM DELETION VIA MUNICIPAL	MAP Q, SEGMENT
WINSTON-SALEM	FORSYTH	2/5/2007	SR 2234			0.40	SYSTEM DELETION VIA MUNICIPAL	MAP Q, SEGMENT
WINSTON-SALEM	FORSYTH	2/5/2007	SR 2235			0.22	SYSTEM DELETION VIA MUNICIPAL	MAP Q, SEGMENT
WINSTON-SALEM	FORSYTH	2/5/2007	SR 2236			0.06	SYSTEM DELETION VIA MUNICIPAL	MAP Q, SEGMENT
WINSTON-SALEM	FORSYTH	2/5/2007	SR 2286			0.27	SYSTEM DELETION VIA MUNICIPAL	MAP E, SEGMENT
WINSTON-SALEM	FORSYTH	2/5/2007	SR 2287			0.20	SYSTEM DELETION VIA MUNICIPAL	MAP U, SEGMENT
WINSTON-SALEM	FORSYTH	2/5/2007	SR 2292			0.35	SYSTEM DELETION VIA MUNICIPAL	MAP U, SEGMENT

<b>MUNICIPAL</b>	<b>COUNTY</b>	<b>APPROVAL DATE</b>	<b>ROUTE NUMBER</b>	<b>PORTION REASSIGNED TO</b>	<b>STREET NAME</b>	<b>LENGTH (miles)</b>	<b>TYPE OF CHANGE</b>	<b>REMARKS (See Attached Map)</b>
WINSTON- SALEM	FORSYTH	2/5/2007	SR 2293			0.13	SYSTEM DELETION VIA MUNICIPAL	MAP E, SEGMENT
WINSTON- SALEM	FORSYTH	2/5/2007	SR 2294			0.25	SYSTEM DELETION VIA MUNICIPAL	MAP U, SEGMENT
WINSTON- SALEM	FORSYTH	2/5/2007	SR 2295			0.39	SYSTEM DELETION VIA MUNICIPAL	MAP E, SEGMENT
WINSTON- SALEM	FORSYTH	2/5/2007	SR 2296			0.67	SYSTEM DELETION VIA MUNICIPAL	MAP E, SEGMENT
WINSTON- SALEM	FORSYTH	2/5/2007	SR 2297			0.11	SYSTEM DELETION VIA MUNICIPAL	MAP E, SEGMENT
WINSTON- SALEM	FORSYTH	2/5/2007	SR 2299			0.10	SYSTEM DELETION VIA MUNICIPAL	MAP U, SEGMENT
WINSTON- SALEM	FORSYTH	2/5/2007	SR 2300			1.41	SYSTEM DELETION VIA MUNICIPAL	MAP E, SEGMENT
WINSTON- SALEM	FORSYTH	2/5/2007	SR 2301			0.10	SYSTEM DELETION VIA MUNICIPAL	MAP E, SEGMENT
WINSTON- SALEM	FORSYTH	2/5/2007	SR 2302			0.73	SYSTEM DELETION VIA MUNICIPAL	MAP U, SEGMENT
WINSTON- SALEM	FORSYTH	2/5/2007	SR 2310			0.22	SYSTEM DELETION VIA MUNICIPAL	MAP Q, SEGMENT
WINSTON- SALEM	FORSYTH	2/5/2007	SR 2311			0.15	SYSTEM DELETION VIA MUNICIPAL	MAP Q, SEGMENT
WINSTON- SALEM	FORSYTH	2/5/2007	SR 2312			0.38	SYSTEM DELETION VIA MUNICIPAL	MAP Q, SEGMENT
WINSTON- SALEM	FORSYTH	2/5/2007	SR 2313			1.04	SYSTEM DELETION VIA MUNICIPAL	MAP Q, SEGMENT
WINSTON- SALEM	FORSYTH	2/5/2007	SR 2314			0.40	SYSTEM DELETION VIA MUNICIPAL	MAP Q, SEGMENT

<b>MUNICIPAL</b>	<b>COUNTY</b>	<b>APPROVAL DATE</b>	<b>ROUTE NUMBER</b>	<b>PORTION REASSIGNED TO</b>	<b>STREET NAME</b>	<b>LENGTH (miles)</b>	<b>TYPE OF CHANGE</b>	<b>REMARKS (See Attached Map)</b>
WINSTON- SALEM	FORSYTH	2/5/2007	SR 2315			0.32	SYSTEM DELETION VIA MUNICIPAL	MAP Q, SEGMENT
WINSTON- SALEM	FORSYTH	2/5/2007	SR 2316			0.39	SYSTEM DELETION VIA MUNICIPAL	MAP E, SEGMENT
WINSTON- SALEM	FORSYTH	2/5/2007	SR 2317			0.55	SYSTEM DELETION VIA MUNICIPAL	MAP U, SEGMENT
WINSTON- SALEM	FORSYTH	2/5/2007	SR 2318			0.10	SYSTEM DELETION VIA MUNICIPAL	MAP U, SEGMENT
WINSTON- SALEM	FORSYTH	2/5/2007	SR 2319			0.25	SYSTEM DELETION VIA MUNICIPAL	MAP E, SEGMENT
WINSTON- SALEM	FORSYTH	2/5/2007	SR 2320			0.25	SYSTEM DELETION VIA MUNICIPAL	MAP U, SEGMENT
WINSTON- SALEM	FORSYTH	2/5/2007	SR 2321			0.30	SYSTEM DELETION VIA MUNICIPAL	MAP E, SEGMENT
WINSTON- SALEM	FORSYTH	2/5/2007	SR 2322			0.20	SYSTEM DELETION VIA MUNICIPAL	MAP E, SEGMENT
WINSTON- SALEM	FORSYTH	2/5/2007	SR 2323			0.10	SYSTEM DELETION VIA MUNICIPAL	MAP E, SEGMENT
WINSTON- SALEM	FORSYTH	2/5/2007	SR 2351			0.62	SYSTEM DELETION VIA MUNICIPAL	MAP F, SEGMENT
WINSTON- SALEM	FORSYTH	2/5/2007	SR 2357			0.26	SYSTEM DELETION VIA MUNICIPAL	MAP F, SEGMENT
WINSTON- SALEM	FORSYTH	2/5/2007	SR 2380			0.30	SYSTEM DELETION VIA MUNICIPAL	MAP V, SEGMENT
WINSTON- SALEM	FORSYTH	2/5/2007	SR 2395			0.20	SYSTEM DELETION VIA MUNICIPAL	MAP F, SEGMENT
WINSTON- SALEM	FORSYTH	2/5/2007	SR 2397			0.22	SYSTEM DELETION VIA MUNICIPAL	MAP F, SEGMENT

<b>MUNICIPAL</b>	<b>COUNTY</b>	<b>APPROVAL DATE</b>	<b>ROUTE NUMBER</b>	<b>PORTION REASSIGNED TO</b>	<b>STREET NAME</b>	<b>LENGTH (miles)</b>	<b>TYPE OF CHANGE</b>	<b>REMARKS (See Attached Map)</b>
WINSTON-SALEM	FORSYTH	2/5/2007	SR 2399			0.32	SYSTEM DELETION VIA MUNICIPAL	MAP V, SEGMENT
WINSTON-SALEM	FORSYTH	2/5/2007	SR 2400			0.44	SYSTEM DELETION VIA MUNICIPAL	MAP F, SEGMENT
WINSTON-SALEM	FORSYTH	2/5/2007	SR 2401			0.28	SYSTEM DELETION VIA MUNICIPAL	MAP F, SEGMENT
WINSTON-SALEM	FORSYTH	2/5/2007	SR 2402			0.15	SYSTEM DELETION VIA MUNICIPAL	MAP F, SEGMENT
WINSTON-SALEM	FORSYTH	2/5/2007	SR 2433			0.30	SYSTEM DELETION VIA MUNICIPAL	MAP F, SEGMENT
WINSTON-SALEM	FORSYTH	2/5/2007	SR 2434			0.16	SYSTEM DELETION VIA MUNICIPAL	MAP V, SEGMENT
WINSTON-SALEM	FORSYTH	2/5/2007	SR 2435			0.16	SYSTEM DELETION VIA MUNICIPAL	MAP V, SEGMENT
WINSTON-SALEM	FORSYTH	2/5/2007	SR 2436			0.16	SYSTEM DELETION VIA MUNICIPAL	MAP F, SEGMENT
WINSTON-SALEM	FORSYTH	2/5/2007	SR 2437			0.14	SYSTEM DELETION VIA MUNICIPAL	MAP F, SEGMENT
WINSTON-SALEM	FORSYTH	2/5/2007	SR 2441			0.14	SYSTEM DELETION VIA MUNICIPAL	MAP V, SEGMENT
WINSTON-SALEM	FORSYTH	2/5/2007	SR 2442			0.09	SYSTEM DELETION VIA MUNICIPAL	MAP F, SEGMENT
WINSTON-SALEM	FORSYTH	2/5/2007	SR 2444			0.15	SYSTEM DELETION VIA MUNICIPAL	MAP F, SEGMENT
WINSTON-SALEM	FORSYTH	2/5/2007	SR 2445			0.11	SYSTEM DELETION VIA MUNICIPAL	MAP V, SEGMENT
WINSTON-SALEM	FORSYTH	2/5/2007	SR 2447			0.38	SYSTEM DELETION VIA MUNICIPAL	MAP F, SEGMENT



<b>MUNICIPAL</b>	<b>COUNTY</b>	<b>APPROVAL DATE</b>	<b>ROUTE NUMBER</b>	<b>PORTION REASSIGNED TO</b>	<b>STREET NAME</b>	<b>LENGTH (miles)</b>	<b>TYPE OF CHANGE</b>	<b>REMARKS (See Attached Map)</b>
WINSTON-SALEM	FORSYTH	2/5/2007	SR 2451			0.32	SYSTEM DELETION VIA MUNICIPAL	MAP E, SEGMENT
WINSTON-SALEM	FORSYTH	2/5/2007	SR 2452			0.08	SYSTEM DELETION VIA MUNICIPAL	MAP E, SEGMENT
WINSTON-SALEM	FORSYTH	2/5/2007	SR 2467			0.54	SYSTEM DELETION VIA MUNICIPAL	MAP V, SEGMENT
WINSTON-SALEM	FORSYTH	2/5/2007	SR 2468			0.20	SYSTEM DELETION VIA MUNICIPAL	MAP Q, SEGMENT
WINSTON-SALEM	FORSYTH	2/5/2007	SR 2473			0.20	SYSTEM DELETION VIA MUNICIPAL	MAP F, SEGMENT
WINSTON-SALEM	FORSYTH	2/5/2007	SR 2474			0.15	SYSTEM DELETION VIA MUNICIPAL	MAP V, SEGMENT
WINSTON-SALEM	FORSYTH	2/5/2007	SR 2498			0.35	SYSTEM DELETION VIA MUNICIPAL	MAP U, SEGMENT
WINSTON-SALEM	FORSYTH	2/5/2007	SR 2544			0.33	SYSTEM DELETION VIA MUNICIPAL	MAP F, SEGMENT
WINSTON-SALEM	FORSYTH	2/5/2007	SR 2667			0.17	SYSTEM DELETION VIA MUNICIPAL	MAP G, SEGMENT
WINSTON-SALEM	FORSYTH	2/5/2007	SR 2669			1.14	SYSTEM DELETION VIA MUNICIPAL	MAP G, SEGMENT
WINSTON-SALEM	FORSYTH	2/5/2007	SR 2678			0.80	SYSTEM DELETION VIA MUNICIPAL	MAP H, SEGMENT
WINSTON-SALEM	FORSYTH	2/5/2007	SR 2680			0.26	SYSTEM DELETION VIA MUNICIPAL	MAP X, SEGMENT
WINSTON-SALEM	FORSYTH	2/5/2007	SR 2681			0.43	SYSTEM DELETION VIA MUNICIPAL	MAP J, SEGMENT
WINSTON-SALEM	FORSYTH	2/5/2007	SR 2684			0.13	SYSTEM DELETION VIA MUNICIPAL	MAP I, SEGMENT

<b>MUNICIPAL</b>	<b>COUNTY</b>	<b>APPROVAL DATE</b>	<b>ROUTE NUMBER</b>	<b>PORTION REASSIGNED TO</b>	<b>STREET NAME</b>	<b>LENGTH (miles)</b>	<b>TYPE OF CHANGE</b>	<b>REMARKS (See Attached Map)</b>
WINSTON-SALEM	FORSYTH	2/5/2007	SR 2686			0.30	SYSTEM DELETION VIA MUNICIPAL	MAP I, SEGMENT
WINSTON-SALEM	FORSYTH	2/5/2007	SR 2695			0.66	SYSTEM DELETION VIA MUNICIPAL	MAP I, SEGMENT
WINSTON-SALEM	FORSYTH	2/5/2007	SR 2696			0.60	SYSTEM DELETION VIA MUNICIPAL	MAP J, SEGMENT
WINSTON-SALEM	FORSYTH	2/5/2007	SR 2697			0.70	SYSTEM DELETION VIA MUNICIPAL	MAP J, SEGMENT
WINSTON-SALEM	FORSYTH	2/5/2007	SR 2699			1.45	SYSTEM DELETION VIA MUNICIPAL	MAP J, SEGMENT
WINSTON-SALEM	FORSYTH	2/5/2007	SR 2700			1.30	SYSTEM DELETION VIA MUNICIPAL	MAP J, SEGMENT
WINSTON-SALEM	FORSYTH	2/5/2007	SR 2757			0.24	SYSTEM DELETION VIA MUNICIPAL	MAP K, SEGMENT
WINSTON-SALEM	FORSYTH	2/5/2007	SR 2759			0.37	SYSTEM DELETION VIA MUNICIPAL	MAP K, SEGMENT
WINSTON-SALEM	FORSYTH	2/5/2007	SR 2770			0.12	SYSTEM DELETION VIA MUNICIPAL	MAP I, SEGMENT
WINSTON-SALEM	FORSYTH	2/5/2007	SR 2771			0.20	SYSTEM DELETION VIA MUNICIPAL	MAP I, SEGMENT
WINSTON-SALEM	FORSYTH	2/5/2007	SR 2772			0.16	SYSTEM DELETION VIA MUNICIPAL	MAP I, SEGMENT
WINSTON-SALEM	FORSYTH	2/5/2007	SR 2783			0.26	SYSTEM DELETION VIA MUNICIPAL	MAP J, SEGMENT
WINSTON-SALEM	FORSYTH	2/5/2007	SR 2784			0.17	SYSTEM DELETION VIA MUNICIPAL	MAP J, SEGMENT
WINSTON-SALEM	FORSYTH	2/5/2007	SR 2797			0.20	SYSTEM DELETION VIA MUNICIPAL	MAP X, SEGMENT

<b>MUNICIPAL</b>	<b>COUNTY</b>	<b>APPROVAL DATE</b>	<b>ROUTE NUMBER</b>	<b>PORTION REASSIGNED TO</b>	<b>STREET NAME</b>	<b>LENGTH (miles)</b>	<b>TYPE OF CHANGE</b>	<b>REMARKS (See Attached Map)</b>
WINSTON-SALEM	FORSYTH	2/5/2007	SR 2819			0.17	SYSTEM DELETION VIA MUNICIPAL	MAP H, SEGMENT
WINSTON-SALEM	FORSYTH	2/5/2007	SR 2820			0.15	SYSTEM DELETION VIA MUNICIPAL	MAP H, SEGMENT
WINSTON-SALEM	FORSYTH	2/5/2007	SR 2865			0.32	SYSTEM DELETION VIA MUNICIPAL	MAP H, SEGMENT
WINSTON-SALEM	FORSYTH	2/5/2007	SR 2866			0.04	SYSTEM DELETION VIA MUNICIPAL	MAP H, SEGMENT
WINSTON-SALEM	FORSYTH	2/5/2007	SR 2867			0.04	SYSTEM DELETION VIA MUNICIPAL	MAP X, SEGMENT
WINSTON-SALEM	FORSYTH	2/5/2007	SR 2868			0.04	SYSTEM DELETION VIA MUNICIPAL	MAP X, SEGMENT
WINSTON-SALEM	FORSYTH	2/5/2007	SR 2869			0.12	SYSTEM DELETION VIA MUNICIPAL	MAP H, SEGMENT
WINSTON-SALEM	FORSYTH	2/5/2007	SR 2870			0.45	SYSTEM DELETION VIA MUNICIPAL	MAP I, SEGMENT
WINSTON-SALEM	FORSYTH	2/5/2007	SR 2871			0.44	SYSTEM DELETION VIA MUNICIPAL	MAP I, SEGMENT
WINSTON-SALEM	FORSYTH	2/5/2007	SR 2872			0.23	SYSTEM DELETION VIA MUNICIPAL	MAP I, SEGMENT
WINSTON-SALEM	FORSYTH	2/5/2007	SR 2873			0.18	SYSTEM DELETION VIA MUNICIPAL	MAP I, SEGMENT
WINSTON-SALEM	FORSYTH	2/5/2007	SR 2874			0.24	SYSTEM DELETION VIA MUNICIPAL	MAP I, SEGMENT
WINSTON-SALEM	FORSYTH	2/5/2007	SR 2875			0.30	SYSTEM DELETION VIA MUNICIPAL	MAP K, SEGMENT
WINSTON-SALEM	FORSYTH	2/5/2007	SR 2876			0.07	SYSTEM DELETION VIA MUNICIPAL	MAP K, SEGMENT

<b>MUNICIPAL</b>	<b>COUNTY</b>	<b>APPROVAL DATE</b>	<b>ROUTE NUMBER</b>	<b>PORTION REASSIGNED TO</b>	<b>STREET NAME</b>	<b>LENGTH (miles)</b>	<b>TYPE OF CHANGE</b>	<b>REMARKS (See Attached Map)</b>
WINSTON- SALEM	FORSYTH	2/5/2007	SR 2877			0.11	SYSTEM DELETION VIA MUNICIPAL	MAP K, SEGMENT
WINSTON- SALEM	FORSYTH	2/5/2007	SR 2878			0.09	SYSTEM DELETION VIA MUNICIPAL	MAP K, SEGMENT
WINSTON- SALEM	FORSYTH	2/5/2007	SR 2880			0.38	SYSTEM DELETION VIA MUNICIPAL	MAP G, SEGMENT
WINSTON- SALEM	FORSYTH	2/5/2007	SR 2937			0.10	SYSTEM DELETION VIA MUNICIPAL	MAP R, SEGMENT
WINSTON- SALEM	FORSYTH	2/5/2007	SR 2952			0.10	SYSTEM DELETION VIA MUNICIPAL	MAP R, SEGMENT
WINSTON- SALEM	FORSYTH	2/5/2007	SR 2954			0.20	SYSTEM DELETION VIA MUNICIPAL	MAP R, SEGMENT
WINSTON- SALEM	FORSYTH	2/5/2007	SR 2955			0.31	SYSTEM DELETION VIA MUNICIPAL	MAP R, SEGMENT
WINSTON- SALEM	FORSYTH	2/5/2007	SR 2956			0.73	SYSTEM DELETION VIA MUNICIPAL	MAP R, SEGMENT
WINSTON- SALEM	FORSYTH	2/5/2007	SR 2972			0.28	SYSTEM DELETION VIA MUNICIPAL	MAP M, SEGMENT
WINSTON- SALEM	FORSYTH	2/5/2007	SR 2980			0.20	SYSTEM DELETION VIA MUNICIPAL	MAP K, SEGMENT
WINSTON- SALEM	FORSYTH	2/5/2007	SR 2981			0.28	SYSTEM DELETION VIA MUNICIPAL	MAP K, SEGMENT
WINSTON- SALEM	FORSYTH	2/5/2007	SR 2984			0.20	SYSTEM DELETION VIA MUNICIPAL	MAP Y, SEGMENT
WINSTON- SALEM	FORSYTH	2/5/2007	SR 3014			0.12	SYSTEM DELETION VIA MUNICIPAL	MAP R, SEGMENT
WINSTON- SALEM	FORSYTH	2/5/2007	SR 3015			0.10	SYSTEM DELETION VIA MUNICIPAL	MAP R, SEGMENT

<b>MUNICIPAL</b>	<b>COUNTY</b>	<b>APPROVAL DATE</b>	<b>ROUTE NUMBER</b>	<b>PORTION REASSIGNED TO</b>	<b>STREET NAME</b>	<b>LENGTH (miles)</b>	<b>TYPE OF CHANGE</b>	<b>REMARKS (See Attached Map)</b>
WINSTON-SALEM	FORSYTH	2/5/2007	SR 3028			0.40	SYSTEM DELETION VIA MUNICIPAL	MAP L, SEGMENT
WINSTON-SALEM	FORSYTH	2/5/2007	SR 3031			0.09	SYSTEM DELETION VIA MUNICIPAL	MAP L, SEGMENT
WINSTON-SALEM	FORSYTH	2/5/2007	SR 3032			0.09	SYSTEM DELETION VIA MUNICIPAL	MAP Y, SEGMENT
WINSTON-SALEM	FORSYTH	2/5/2007	SR 3046			0.23	SYSTEM DELETION VIA MUNICIPAL	MAP K, SEGMENT
WINSTON-SALEM	FORSYTH	2/5/2007	SR 3060			0.38	SYSTEM DELETION VIA MUNICIPAL	MAP L, SEGMENT
WINSTON-SALEM	FORSYTH	2/5/2007	SR 3072			0.13	SYSTEM DELETION VIA MUNICIPAL	MAP R, SEGMENT
WINSTON-SALEM	FORSYTH	2/5/2007	SR 3076			0.35	SYSTEM DELETION VIA MUNICIPAL	MAP L, SEGMENT
WINSTON-SALEM	FORSYTH	2/5/2007	SR 3089			0.14	SYSTEM DELETION VIA MUNICIPAL	MAP L, SEGMENT
WINSTON-SALEM	FORSYTH	2/5/2007	SR 3094			0.33	SYSTEM DELETION VIA MUNICIPAL	MAP L, SEGMENT
WINSTON-SALEM	FORSYTH	2/5/2007	SR 3102			0.12	SYSTEM DELETION VIA MUNICIPAL	MAP R, SEGMENT
WINSTON-SALEM	FORSYTH	2/5/2007	SR 3135			0.24	SYSTEM DELETION VIA MUNICIPAL	MAP L, SEGMENT
WINSTON-SALEM	FORSYTH	2/5/2007	SR 3136			0.16	SYSTEM DELETION VIA MUNICIPAL	MAP Y, SEGMENT
WINSTON-SALEM	FORSYTH	2/5/2007	SR 3155			0.18	SYSTEM DELETION VIA MUNICIPAL	MAP L, SEGMENT
WINSTON-SALEM	FORSYTH	2/5/2007	SR 3170			0.12	SYSTEM DELETION VIA MUNICIPAL	MAP R, SEGMENT

<b>MUNICIPAL</b>	<b>COUNTY</b>	<b>APPROVAL DATE</b>	<b>ROUTE NUMBER</b>	<b>PORTION REASSIGNED TO</b>	<b>STREET NAME</b>	<b>LENGTH (miles)</b>	<b>TYPE OF CHANGE</b>	<b>REMARKS (See Attached Map)</b>
WINSTON-SALEM	FORSYTH	2/5/2007	SR 3180			0.29	SYSTEM DELETION VIA MUNICIPAL	MAP L, SEGMENT
WINSTON-SALEM	FORSYTH	2/5/2007	SR 3181			0.38	SYSTEM DELETION VIA MUNICIPAL	MAP L, SEGMENT
WINSTON-SALEM	FORSYTH	2/5/2007	SR 3182			0.15	SYSTEM DELETION VIA MUNICIPAL	MAP L, SEGMENT
WINSTON-SALEM	FORSYTH	2/5/2007	SR 3183			0.38	SYSTEM DELETION VIA MUNICIPAL	MAP Y, SEGMENT
WINSTON-SALEM	FORSYTH	2/5/2007	SR 3184			0.13	SYSTEM DELETION VIA MUNICIPAL	MAP Y, SEGMENT
WINSTON-SALEM	FORSYTH	2/5/2007	SR 3185			0.17	SYSTEM DELETION VIA MUNICIPAL	MAP L, SEGMENT
WINSTON-SALEM	FORSYTH	2/5/2007	SR 3186			0.19	SYSTEM DELETION VIA MUNICIPAL	MAP Y, SEGMENT
WINSTON-SALEM	FORSYTH	2/5/2007	SR 3187			0.11	SYSTEM DELETION VIA MUNICIPAL	MAP L, SEGMENT
WINSTON-SALEM	FORSYTH	2/5/2007	SR 3188			0.07	SYSTEM DELETION VIA MUNICIPAL	MAP L, SEGMENT
WINSTON-SALEM	FORSYTH	2/5/2007	SR 3189			0.07	SYSTEM DELETION VIA MUNICIPAL	MAP L, SEGMENT
WINSTON-SALEM	FORSYTH	2/5/2007	SR 3192			0.35	SYSTEM DELETION VIA MUNICIPAL	MAP K, SEGMENT
WINSTON-SALEM	FORSYTH	2/5/2007	SR 3197			0.11	SYSTEM DELETION VIA MUNICIPAL	MAP Y, SEGMENT
WINSTON-SALEM	FORSYTH	2/5/2007	SR 3198			0.18	SYSTEM DELETION VIA MUNICIPAL	MAP Y, SEGMENT
WINSTON-SALEM	FORSYTH	2/5/2007	SR 3199			0.10	SYSTEM DELETION VIA MUNICIPAL	MAP L, SEGMENT

<b>MUNICIPAL</b>	<b>COUNTY</b>	<b>APPROVAL DATE</b>	<b>ROUTE NUMBER</b>	<b>PORTION REASSIGNED TO</b>	<b>STREET NAME</b>	<b>LENGTH (miles)</b>	<b>TYPE OF CHANGE</b>	<b>REMARKS (See Attached Map)</b>
WINSTON-SALEM	FORSYTH	2/5/2007	SR 3217			0.42	SYSTEM DELETION VIA MUNICIPAL	MAP O, SEGMENT
WINSTON-SALEM	FORSYTH	2/5/2007	SR 3219			0.13	SYSTEM DELETION VIA MUNICIPAL	MAP O, SEGMENT
WINSTON-SALEM	FORSYTH	2/5/2007	SR 3255			0.53	SYSTEM DELETION VIA MUNICIPAL	MAP O, SEGMENT
WINSTON-SALEM	FORSYTH	2/5/2007	SR 3256			0.13	SYSTEM DELETION VIA MUNICIPAL	MAP O, SEGMENT
WINSTON-SALEM	FORSYTH	2/5/2007	SR 3275			0.40	SYSTEM DELETION VIA MUNICIPAL	MAP O, SEGMENT
WINSTON-SALEM	FORSYTH	2/5/2007	SR 3282			0.08	SYSTEM DELETION VIA MUNICIPAL	MAP O, SEGMENT
WINSTON-SALEM	FORSYTH	2/5/2007	SR 3283			0.51	SYSTEM DELETION VIA MUNICIPAL	MAP O, SEGMENT
WINSTON-SALEM	FORSYTH	2/5/2007	SR 3292			0.49	SYSTEM DELETION VIA MUNICIPAL	MAP T, SEGMENT
WINSTON-SALEM	FORSYTH	2/5/2007	SR 3293			0.21	SYSTEM DELETION VIA MUNICIPAL	MAP C, SEGMENT
WINSTON-SALEM	FORSYTH	2/5/2007	SR 3305			0.14	SYSTEM DELETION VIA MUNICIPAL	MAP O, SEGMENT
WINSTON-SALEM	FORSYTH	2/5/2007	SR 3311			0.13	SYSTEM DELETION VIA MUNICIPAL	MAP C, SEGMENT
WINSTON-SALEM	FORSYTH	2/5/2007	SR 3333			0.10	SYSTEM DELETION VIA MUNICIPAL	MAP T, SEGMENT
WINSTON-SALEM	FORSYTH	2/5/2007	SR 3337			0.31	SYSTEM DELETION VIA MUNICIPAL	MAP O, SEGMENT
WINSTON-SALEM	FORSYTH	2/5/2007	SR 3338			0.07	SYSTEM DELETION VIA MUNICIPAL	MAP O, SEGMENT

<b>MUNICIPAL</b>	<b>COUNTY</b>	<b>APPROVAL DATE</b>	<b>ROUTE NUMBER</b>	<b>PORTION REASSIGNED TO</b>	<b>STREET NAME</b>	<b>LENGTH (miles)</b>	<b>TYPE OF CHANGE</b>	<b>REMARKS (See Attached Map)</b>
WINSTON-SALEM	FORSYTH	2/5/2007	SR 3339			0.18	SYSTEM DELETION VIA MUNICIPAL	MAP O, SEGMENT
WINSTON-SALEM	FORSYTH	2/5/2007	SR 3364			0.37	SYSTEM DELETION VIA MUNICIPAL	MAP C, SEGMENT
WINSTON-SALEM	FORSYTH	2/5/2007	SR 3365			0.07	SYSTEM DELETION VIA MUNICIPAL	MAP C, SEGMENT
WINSTON-SALEM	FORSYTH	2/5/2007	SR 3366			0.17	SYSTEM DELETION VIA MUNICIPAL	MAP T, SEGMENT
WINSTON-SALEM	FORSYTH	2/5/2007	SR 3388			0.23	SYSTEM DELETION VIA MUNICIPAL	MAP C, SEGMENT
WINSTON-SALEM	FORSYTH	2/5/2007	SR 3389			0.20	SYSTEM DELETION VIA MUNICIPAL	MAP T, SEGMENT
WINSTON-SALEM	FORSYTH	2/5/2007	SR 3390			0.10	SYSTEM DELETION VIA MUNICIPAL	MAP C, SEGMENT
WINSTON-SALEM	FORSYTH	2/5/2007	SR 3393			0.06	SYSTEM DELETION VIA MUNICIPAL	MAP N, SEGMENT
WINSTON-SALEM	FORSYTH	2/5/2007	SR 3394			0.11	SYSTEM DELETION VIA MUNICIPAL	MAP N, SEGMENT
WINSTON-SALEM	FORSYTH	2/5/2007	SR 3395			0.08	SYSTEM DELETION VIA MUNICIPAL	MAP T, SEGMENT
WINSTON-SALEM	FORSYTH	2/5/2007	SR 3396			0.13	SYSTEM DELETION VIA MUNICIPAL	MAP T, SEGMENT
WINSTON-SALEM	FORSYTH	2/5/2007	SR 3397			0.10	SYSTEM DELETION VIA MUNICIPAL	MAP C, SEGMENT
WINSTON-SALEM	FORSYTH	2/5/2007	SR 3400			0.10	SYSTEM DELETION VIA MUNICIPAL	MAP Y, SEGMENT
WINSTON-SALEM	FORSYTH	2/5/2007	SR 3401			0.13	SYSTEM DELETION VIA MUNICIPAL	MAP L, SEGMENT



<b>MUNICIPAL</b>	<b>COUNTY</b>	<b>APPROVAL DATE</b>	<b>ROUTE NUMBER</b>	<b>PORTION REASSIGNED TO</b>	<b>STREET NAME</b>	<b>LENGTH (miles)</b>	<b>TYPE OF CHANGE</b>	<b>REMARKS (See Attached Map)</b>
WINSTON-SALEM	FORSYTH	2/5/2007	SR 3402			0.17	SYSTEM DELETION VIA MUNICIPAL	MAP Y, SEGMENT
WINSTON-SALEM	FORSYTH	2/5/2007	SR 3403			0.09	SYSTEM DELETION VIA MUNICIPAL	MAP L, SEGMENT
WINSTON-SALEM	FORSYTH	2/5/2007	SR 3404			0.03	SYSTEM DELETION VIA MUNICIPAL	MAP L, SEGMENT
WINSTON-SALEM	FORSYTH	2/5/2007	SR 3503			0.23	SYSTEM DELETION VIA MUNICIPAL	MAP A, SEGMENT
WINSTON-SALEM	FORSYTH	2/5/2007	SR 3516			0.14	SYSTEM DELETION VIA MUNICIPAL	MAP S, SEGMENT
WINSTON-SALEM	FORSYTH	2/5/2007	SR 3519			0.08	SYSTEM DELETION VIA MUNICIPAL	MAP S, SEGMENT
WINSTON-SALEM	FORSYTH	2/5/2007	SR 3528			0.15	SYSTEM DELETION VIA MUNICIPAL	MAP S, SEGMENT
WINSTON-SALEM	FORSYTH	2/5/2007	SR 3551			0.50	SYSTEM DELETION VIA MUNICIPAL	MAP S, SEGMENT
WINSTON-SALEM	FORSYTH	2/5/2007	SR 3552			0.24	SYSTEM DELETION VIA MUNICIPAL	MAP A, SEGMENT
WINSTON-SALEM	FORSYTH	2/5/2007	SR 3553			0.08	SYSTEM DELETION VIA MUNICIPAL	MAP S, SEGMENT
WINSTON-SALEM	FORSYTH	2/5/2007	SR 3591			0.12	SYSTEM DELETION VIA MUNICIPAL	MAP A, SEGMENT
WINSTON-SALEM	FORSYTH	2/5/2007	SR 3592			0.14	SYSTEM DELETION VIA MUNICIPAL	MAP A, SEGMENT
WINSTON-SALEM	FORSYTH	2/5/2007	SR 3598			0.16	SYSTEM DELETION VIA MUNICIPAL	MAP A, SEGMENT
WINSTON-SALEM	FORSYTH	2/5/2007	SR 3649			0.04	SYSTEM DELETION VIA MUNICIPAL	MAP A, SEGMENT

<b>MUNICIPAL</b>	<b>COUNTY</b>	<b>APPROVAL DATE</b>	<b>ROUTE NUMBER</b>	<b>PORTION REASSIGNED TO</b>	<b>STREET NAME</b>	<b>LENGTH (miles)</b>	<b>TYPE OF CHANGE</b>	<b>REMARKS (See Attached Map)</b>
WINSTON- SALEM	FORSYTH	2/5/2007	SR 3650			0.20	SYSTEM DELETION VIA MUNICIPAL	MAP S, SEGMENT
WINSTON- SALEM	FORSYTH	2/5/2007	SR 3662			0.23	SYSTEM DELETION VIA MUNICIPAL	MAP A, SEGMENT
WINSTON- SALEM	FORSYTH	2/5/2007	SR 3663			0.04	SYSTEM DELETION VIA MUNICIPAL	MAP S, SEGMENT
WINSTON- SALEM	FORSYTH	2/5/2007	SR 3664			0.08	SYSTEM DELETION VIA MUNICIPAL	MAP S, SEGMENT
WINSTON- SALEM	FORSYTH	2/5/2007	SR 3665			0.09	SYSTEM DELETION VIA MUNICIPAL	MAP A, SEGMENT
WINSTON- SALEM	FORSYTH	2/5/2007	SR 3676			0.11	SYSTEM DELETION VIA MUNICIPAL	MAP A, SEGMENT
WINSTON- SALEM	FORSYTH	2/5/2007	SR 3677			0.18	SYSTEM DELETION VIA MUNICIPAL	MAP A, SEGMENT
WINSTON- SALEM	FORSYTH	2/5/2007	SR 3678			0.07	SYSTEM DELETION VIA MUNICIPAL	MAP A, SEGMENT
WINSTON- SALEM	FORSYTH	2/5/2007	SR 3754			0.67	SYSTEM DELETION VIA MUNICIPAL	MAP N, SEGMENT
WINSTON- SALEM	FORSYTH	2/5/2007	SR 3755			0.30	SYSTEM DELETION VIA MUNICIPAL	MAP N, SEGMENT
WINSTON- SALEM	FORSYTH	2/5/2007	SR 3756			0.25	SYSTEM DELETION VIA MUNICIPAL	MAP N, SEGMENT
WINSTON- SALEM	FORSYTH	2/5/2007	SR 3757			0.19	SYSTEM DELETION VIA MUNICIPAL	MAP N, SEGMENT
WINSTON- SALEM	FORSYTH	2/5/2007	SR 3758			0.09	SYSTEM DELETION VIA MUNICIPAL	MAP N, SEGMENT
WINSTON- SALEM	FORSYTH	2/5/2007	SR 3760			0.10	SYSTEM DELETION VIA MUNICIPAL	MAP N, SEGMENT

<b>MUNICIPAL</b>	<b>COUNTY</b>	<b>APPROVAL DATE</b>	<b>ROUTE NUMBER</b>	<b>PORTION REASSIGNED TO</b>	<b>STREET NAME</b>	<b>LENGTH (miles)</b>	<b>TYPE OF CHANGE</b>	<b>REMARKS (See Attached Map)</b>
WINSTON- SALEM	FORSYTH	2/5/2007	SR 3761			0.05	SYSTEM DELETION VIA MUNICIPAL	MAP N, SEGMENT
WINSTON- SALEM	FORSYTH	2/5/2007	SR 3762			0.10	SYSTEM DELETION VIA MUNICIPAL	MAP A, SEGMENT
WINSTON- SALEM	FORSYTH	2/5/2007	SR 3802			0.20	SYSTEM DELETION VIA MUNICIPAL	MAP X, SEGMENT
WINSTON- SALEM	FORSYTH	2/5/2007	SR 3803			0.11	SYSTEM DELETION VIA MUNICIPAL	MAP K, SEGMENT
WINSTON- SALEM	FORSYTH	2/5/2007	SR 3804			0.21	SYSTEM DELETION VIA MUNICIPAL	MAP K, SEGMENT
WINSTON- SALEM	FORSYTH	2/5/2007	SR 3805			0.32	SYSTEM DELETION VIA MUNICIPAL	MAP K, SEGMENT
WINSTON- SALEM	FORSYTH	2/5/2007	SR 3806			0.13	SYSTEM DELETION VIA MUNICIPAL	MAP K, SEGMENT
WINSTON- SALEM	FORSYTH	2/5/2007	SR 3814			0.24	SYSTEM DELETION VIA MUNICIPAL	MAP W, SEGMENT
WINSTON- SALEM	FORSYTH	2/5/2007	SR 3828			0.24	SYSTEM DELETION VIA MUNICIPAL	MAP W, SEGMENT
WINSTON- SALEM	FORSYTH	2/5/2007	SR 3829			0.11	SYSTEM DELETION VIA MUNICIPAL	MAP W, SEGMENT
WINSTON- SALEM	FORSYTH	2/5/2007	SR 3833			0.35	SYSTEM DELETION VIA MUNICIPAL	MAP H, SEGMENT
WINSTON- SALEM	FORSYTH	2/5/2007	SR 3887			0.17	SYSTEM DELETION VIA MUNICIPAL	MAP J, SEGMENT
WINSTON- SALEM	FORSYTH	2/5/2007	SR 3888			0.08	SYSTEM DELETION VIA MUNICIPAL	MAP J, SEGMENT
WINSTON- SALEM	FORSYTH	2/5/2007	SR 3906			0.59	SYSTEM DELETION VIA MUNICIPAL	MAP D, SEGMENT

<b>MUNICIPAL</b>	<b>COUNTY</b>	<b>APPROVAL DATE</b>	<b>ROUTE NUMBER</b>	<b>PORTION REASSIGNED TO</b>	<b>STREET NAME</b>	<b>LENGTH (miles)</b>	<b>TYPE OF CHANGE</b>	<b>REMARKS (See Attached Map)</b>
WINSTON-SALEM	FORSYTH	2/5/2007	SR 3916			0.38	SYSTEM DELETION VIA MUNICIPAL	MAP D, SEGMENT
WINSTON-SALEM	FORSYTH	2/5/2007	SR 3952			0.10	SYSTEM DELETION VIA MUNICIPAL	MAP D, SEGMENT
WINSTON-SALEM	FORSYTH	2/5/2007	SR 3962			0.06	SYSTEM DELETION VIA MUNICIPAL	MAP P, SEGMENT
WINSTON-SALEM	FORSYTH	2/5/2007	SR 3963			0.03	SYSTEM DELETION VIA MUNICIPAL	MAP P, SEGMENT
WINSTON-SALEM	FORSYTH	2/5/2007	SR 3985			0.31	SYSTEM DELETION VIA MUNICIPAL	MAP T, SEGMENT
WINSTON-SALEM	FORSYTH	2/5/2007	SR 3986			0.13	SYSTEM DELETION VIA MUNICIPAL	MAP D, SEGMENT
WINSTON-SALEM	FORSYTH	2/5/2007	SR 4202			0.15	SYSTEM DELETION VIA MUNICIPAL	MAP J, SEGMENT
WINSTON-SALEM	FORSYTH	2/5/2007	SR 4204			0.32	SYSTEM DELETION VIA MUNICIPAL	MAP K, SEGMENT
WINSTON-SALEM	FORSYTH	2/5/2007	SR 4218			0.20	SYSTEM DELETION VIA MUNICIPAL	MAP I, SEGMENT
WINSTON-SALEM	FORSYTH	2/5/2007	SR 4231			0.08	SYSTEM DELETION VIA MUNICIPAL	MAP I, SEGMENT
WINSTON-SALEM	FORSYTH	2/5/2007	SR 4233			0.08	SYSTEM DELETION VIA MUNICIPAL	MAP K, SEGMENT
WINSTON-SALEM	FORSYTH	2/5/2007	SR 4234			0.10	SYSTEM DELETION VIA MUNICIPAL	MAP K, SEGMENT
WINSTON-SALEM	FORSYTH	2/5/2007	SR 4235			0.05	SYSTEM DELETION VIA MUNICIPAL	MAP K, SEGMENT
WINSTON-SALEM	FORSYTH	2/5/2007	SR 4247			0.12	SYSTEM DELETION VIA MUNICIPAL	MAP J, SEGMENT

<b>MUNICIPAL</b>	<b>COUNTY</b>	<b>APPROVAL DATE</b>	<b>ROUTE NUMBER</b>	<b>PORTION REASSIGNED TO</b>	<b>STREET NAME</b>	<b>LENGTH (miles)</b>	<b>TYPE OF CHANGE</b>	<b>REMARKS (See Attached Map)</b>
WINSTON-SALEM	FORSYTH	2/5/2007	SR 4249			0.16	SYSTEM DELETION VIA MUNICIPAL	MAP K, SEGMENT
WINSTON-SALEM	FORSYTH	2/5/2007	SR 4254			0.21	SYSTEM DELETION VIA MUNICIPAL	MAP H, SEGMENT
WINSTON-SALEM	FORSYTH	2/5/2007	SR 4271			0.29	SYSTEM DELETION VIA MUNICIPAL	MAP G, SEGMENT
WINSTON-SALEM	FORSYTH	2/5/2007	SR 4272			0.17	SYSTEM DELETION VIA MUNICIPAL	MAP G, SEGMENT
WINSTON-SALEM	FORSYTH	2/5/2007	SR 4273			0.09	SYSTEM DELETION VIA MUNICIPAL	MAP G, SEGMENT
WINSTON-SALEM	FORSYTH	2/5/2007	SR 4274			0.09	SYSTEM DELETION VIA MUNICIPAL	MAP G, SEGMENT
WINSTON-SALEM	FORSYTH	2/5/2007	SR 4275			0.10	SYSTEM DELETION VIA MUNICIPAL	MAP G, SEGMENT
WINSTON-SALEM	FORSYTH	2/5/2007	SR 4285			0.23	SYSTEM DELETION VIA MUNICIPAL	MAP H, SEGMENT
WINSTON-SALEM	FORSYTH	2/5/2007	SR 4286			0.10	SYSTEM DELETION VIA MUNICIPAL	MAP X, SEGMENT
WINSTON-SALEM	FORSYTH	2/5/2007	SR 4289			0.11	SYSTEM DELETION VIA MUNICIPAL	MAP J, SEGMENT
WINSTON-SALEM	FORSYTH	2/5/2007	SR 4299			0.32	SYSTEM DELETION VIA MUNICIPAL	MAP H, SEGMENT
WINSTON-SALEM	FORSYTH	2/5/2007	SR 4300			0.06	SYSTEM DELETION VIA MUNICIPAL	MAP X, SEGMENT
WINSTON-SALEM	FORSYTH	2/5/2007	SR 4301			0.11	SYSTEM DELETION VIA MUNICIPAL	MAP H, SEGMENT
WINSTON-SALEM	FORSYTH	2/5/2007	SR 4302			0.23	SYSTEM DELETION VIA MUNICIPAL	MAP I, SEGMENT

<b>MUNICIPAL</b>	<b>COUNTY</b>	<b>APPROVAL DATE</b>	<b>ROUTE NUMBER</b>	<b>PORTION REASSIGNED TO</b>	<b>STREET NAME</b>	<b>LENGTH (miles)</b>	<b>TYPE OF CHANGE</b>	<b>REMARKS (See Attached Map)</b>
WINSTON-SALEM	FORSYTH	2/5/2007	SR 4303			0.10	SYSTEM DELETION VIA MUNICIPAL	MAP I, SEGMENT
WINSTON-SALEM	FORSYTH	2/5/2007	SR 4317			0.04	SYSTEM DELETION VIA MUNICIPAL	MAP G, SEGMENT
WINSTON-SALEM	FORSYTH	2/5/2007	SR 4318			0.05	SYSTEM DELETION VIA MUNICIPAL	MAP W, SEGMENT
WINSTON-SALEM	FORSYTH	2/5/2007	SR 4337			0.09	SYSTEM DELETION VIA MUNICIPAL	MAP I, SEGMENT
WINSTON-SALEM	FORSYTH	2/5/2007	SR 4342			0.44	SYSTEM DELETION VIA MUNICIPAL	MAP H, SEGMENT
WINSTON-SALEM	FORSYTH	2/5/2007	SR 4343			0.30	SYSTEM DELETION VIA MUNICIPAL	MAP X, SEGMENT
WINSTON-SALEM	FORSYTH	2/5/2007	SR 4344			0.07	SYSTEM DELETION VIA MUNICIPAL	MAP X, SEGMENT
WINSTON-SALEM	FORSYTH	2/5/2007	SR 4345			0.03	SYSTEM DELETION VIA MUNICIPAL	MAP H, SEGMENT
WINSTON-SALEM	FORSYTH	2/5/2007	SR 4346			0.69	SYSTEM DELETION VIA MUNICIPAL	MAP I, SEGMENT
WINSTON-SALEM	FORSYTH	2/5/2007	SR 4358			0.06	SYSTEM DELETION VIA MUNICIPAL	MAP G, SEGMENT
WINSTON-SALEM	FORSYTH	2/5/2007	SR 4364			0.21	SYSTEM DELETION VIA MUNICIPAL	MAP G, SEGMENT
WINSTON-SALEM	FORSYTH	2/5/2007	SR 4365			0.07	SYSTEM DELETION VIA MUNICIPAL	MAP G, SEGMENT
WINSTON-SALEM	FORSYTH	2/5/2007	SR 4366			0.55	SYSTEM DELETION VIA MUNICIPAL	MAP W, SEGMENT
WINSTON-SALEM	FORSYTH	2/5/2007	SR 4367			0.03	SYSTEM DELETION VIA MUNICIPAL	MAP W, SEGMENT

<b>MUNICIPAL</b>	<b>COUNTY</b>	<b>APPROVAL DATE</b>	<b>ROUTE NUMBER</b>	<b>PORTION REASSIGNED TO</b>	<b>STREET NAME</b>	<b>LENGTH (miles)</b>	<b>TYPE OF CHANGE</b>	<b>REMARKS (See Attached Map)</b>
WINSTON-SALEM	FORSYTH	2/5/2007	SR 4368			0.32	SYSTEM DELETION VIA MUNICIPAL	MAP H, SEGMENT
WINSTON-SALEM	FORSYTH	2/5/2007	SR 4369			0.04	SYSTEM DELETION VIA MUNICIPAL	MAP H, SEGMENT
WINSTON-SALEM	FORSYTH	2/5/2007	SR 4371			0.29	SYSTEM DELETION VIA MUNICIPAL	MAP G, SEGMENT
WINSTON-SALEM	FORSYTH	2/5/2007	SR 4372			0.12	SYSTEM DELETION VIA MUNICIPAL	MAP G, SEGMENT
WINSTON-SALEM	FORSYTH	2/5/2007	SR 4373			0.29	SYSTEM DELETION VIA MUNICIPAL	MAP G, SEGMENT
WINSTON-SALEM	FORSYTH	2/5/2007	SR 4374			0.08	SYSTEM DELETION VIA MUNICIPAL	MAP G, SEGMENT
WINSTON-SALEM	FORSYTH	2/5/2007	SR 4375			0.04	SYSTEM DELETION VIA MUNICIPAL	MAP W, SEGMENT
WINSTON-SALEM	FORSYTH	2/5/2007	SR 4376			0.10	SYSTEM DELETION VIA MUNICIPAL	MAP W, SEGMENT
WINSTON-SALEM	FORSYTH	2/5/2007	SR 4380			0.08	SYSTEM DELETION VIA MUNICIPAL	MAP W, SEGMENT
WINSTON-SALEM	FORSYTH	2/5/2007	SR 4381			0.31	SYSTEM DELETION VIA MUNICIPAL	MAP G, SEGMENT
WINSTON-SALEM	FORSYTH	2/5/2007	SR 4463			0.38	SYSTEM DELETION VIA MUNICIPAL	MAP B, SEGMENT

Document Number:Forsyth\_2007\_02\_M001

Map Date:04/23/14

County:Forsyth

Approval Date: 02/05/07

Map A

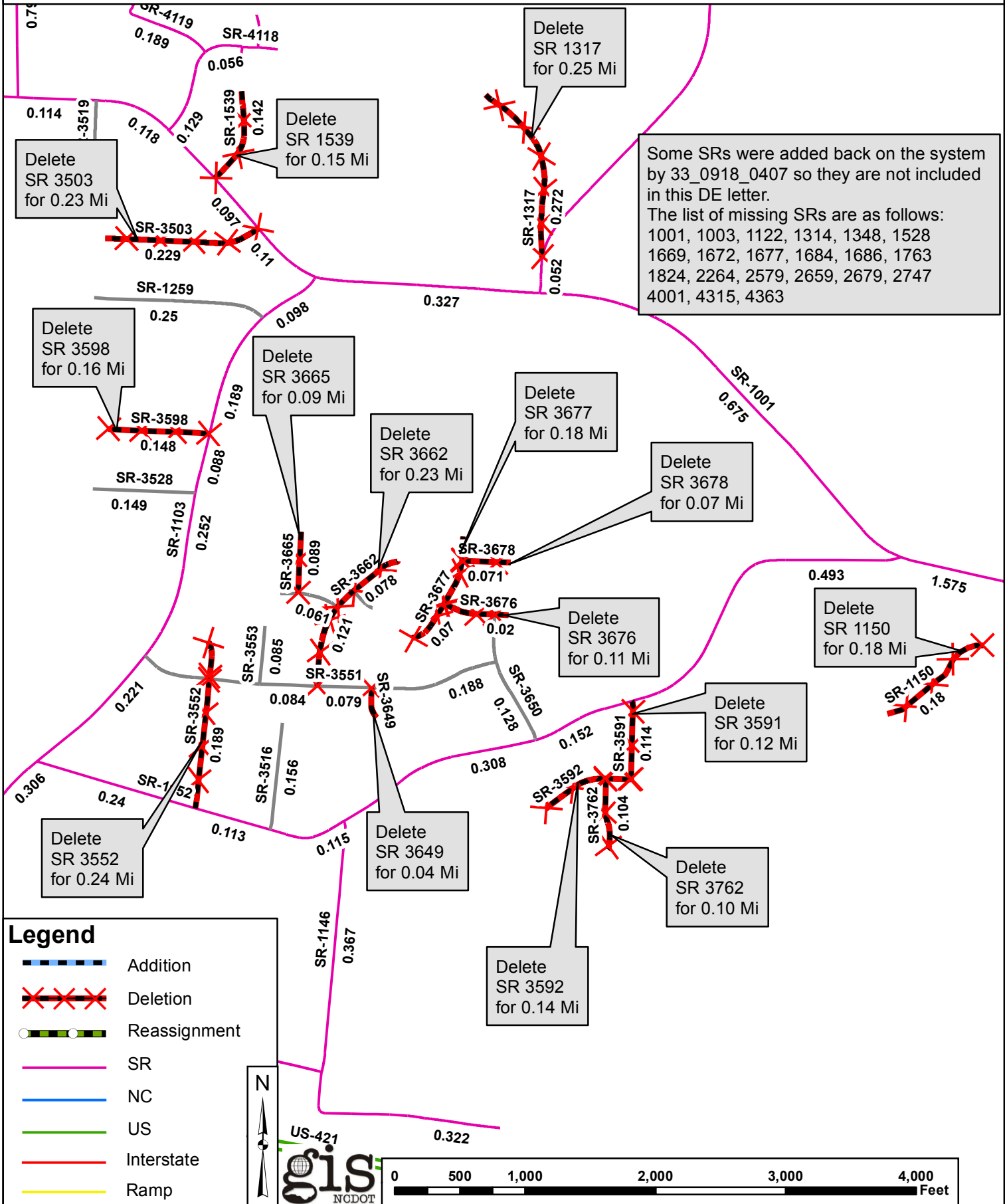
Route Number(s):

1150, 1317, 1539, 3503

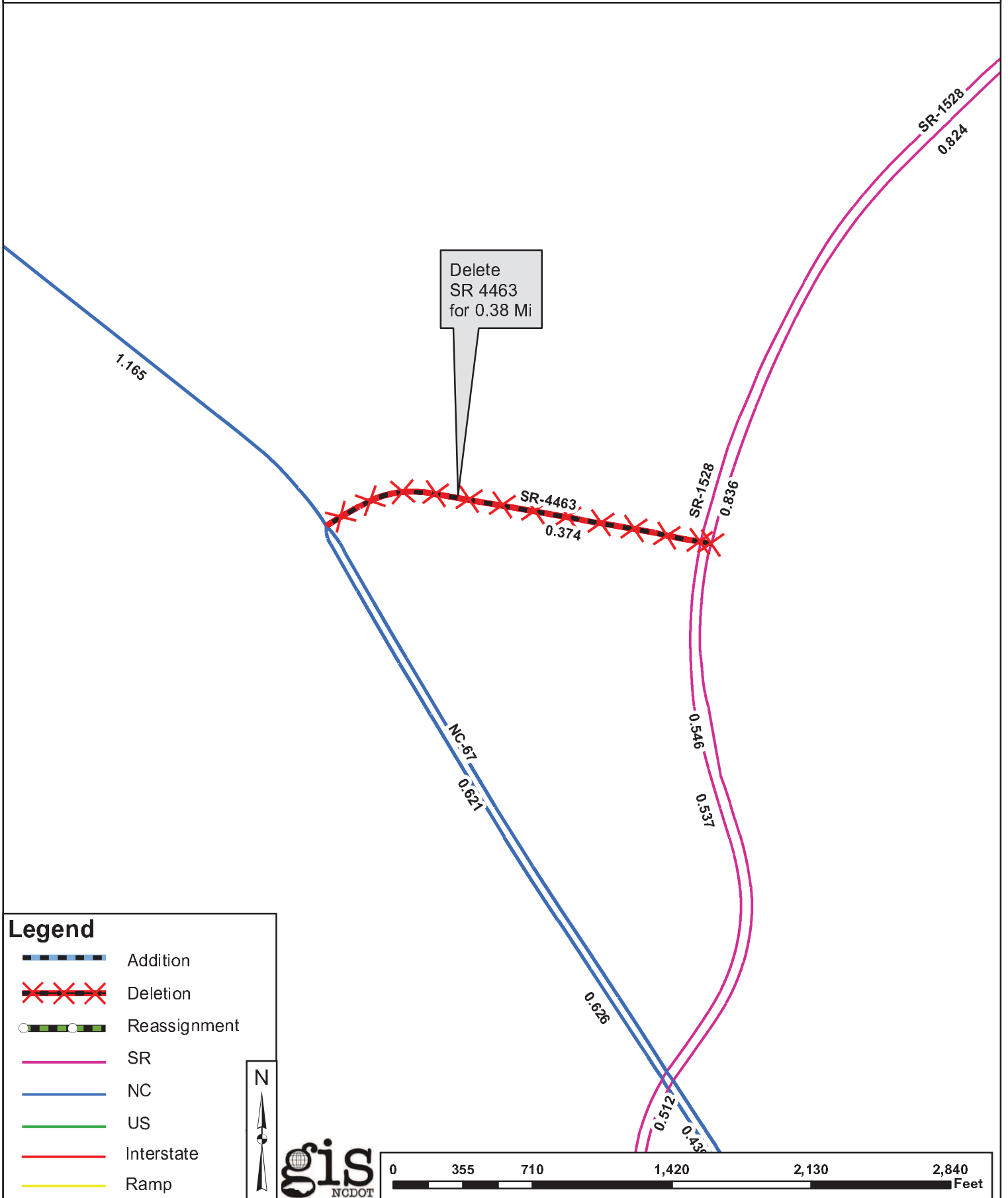
3552, 3591, 3592, 3598

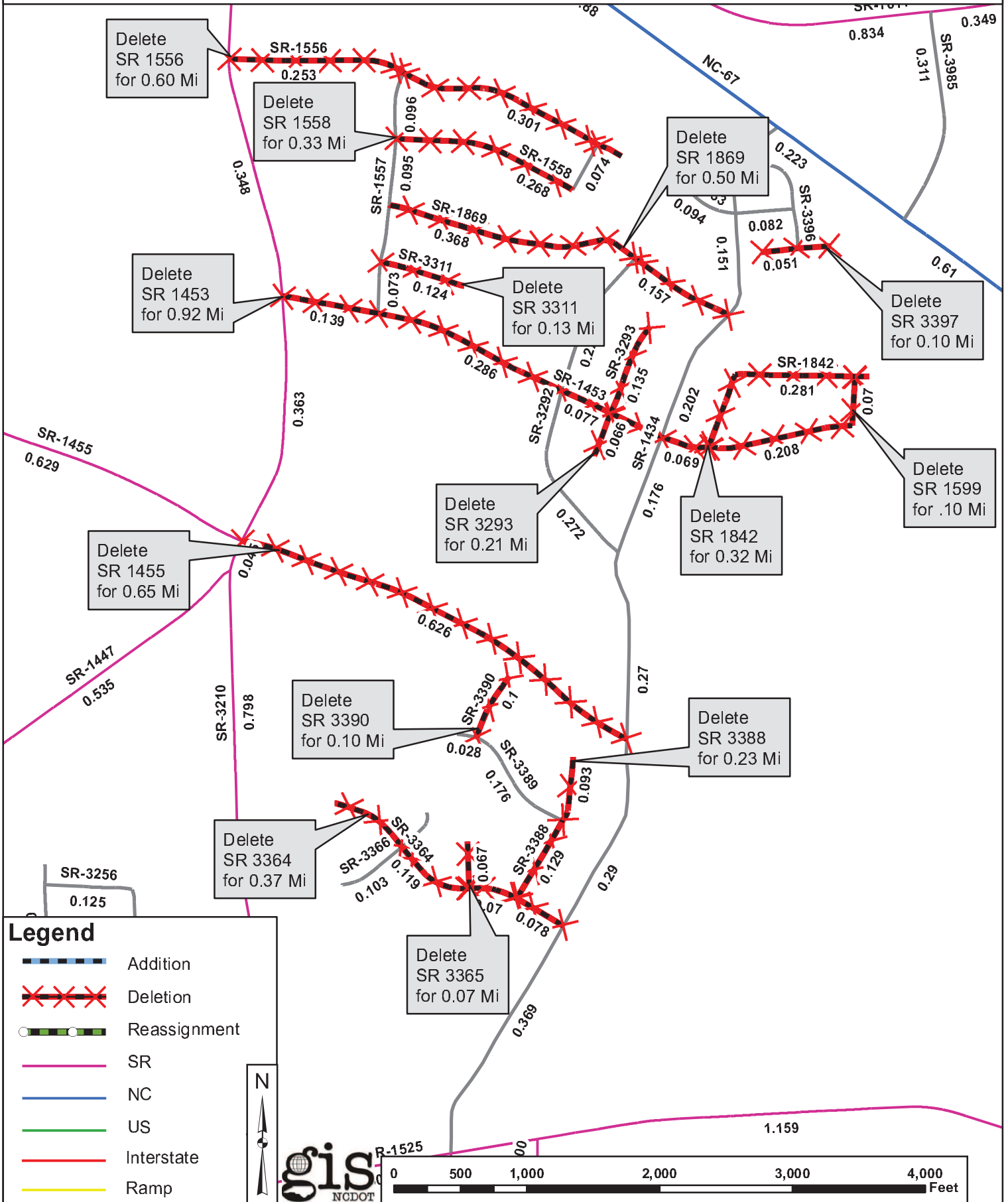
3649, 3662, 3665, 3676

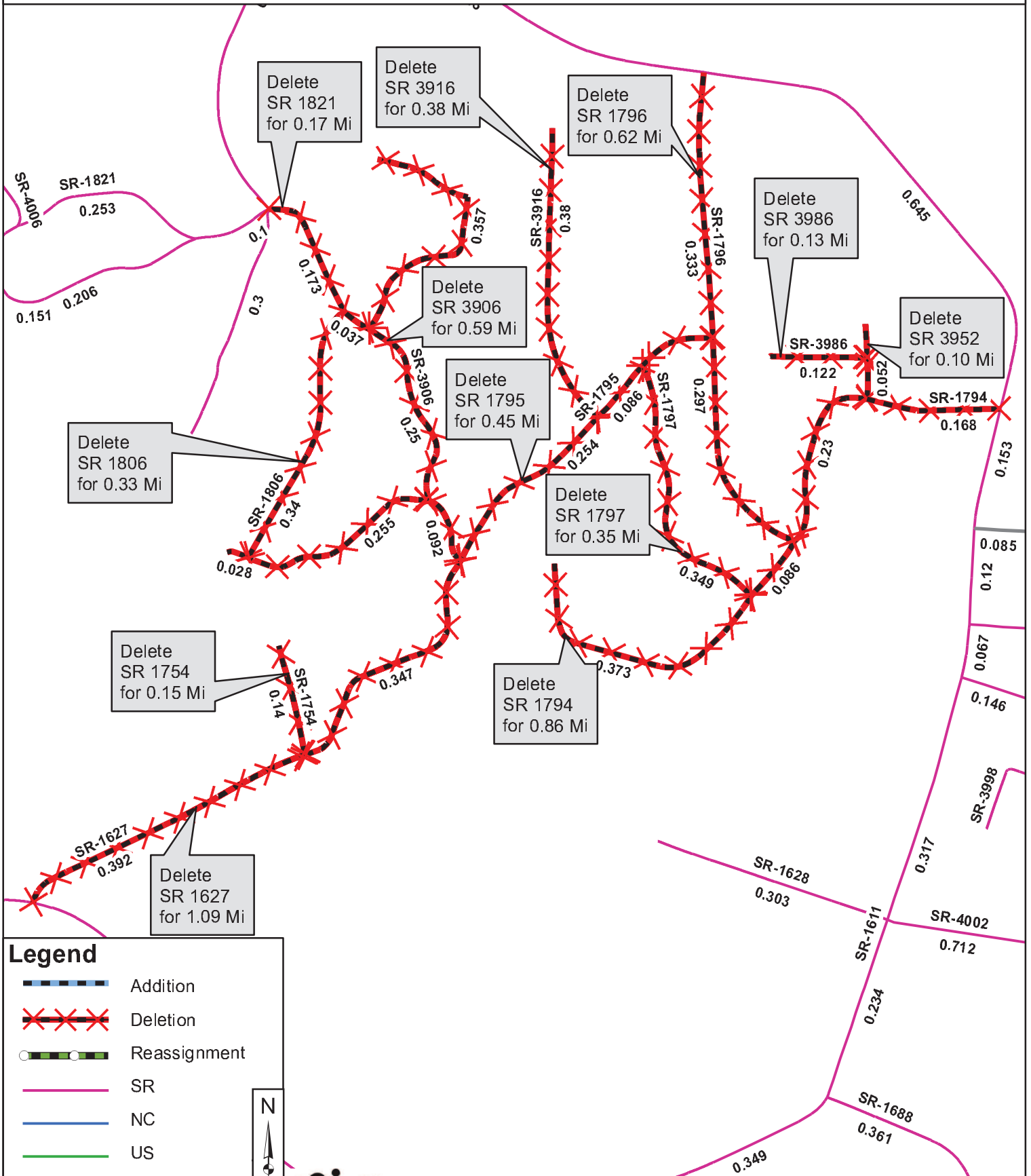
3677, 3678, 3762











**Legend**

- Addition
- Deletion
- Reassignment
- SR
- NC
- US
- Interstate
- Ramp

gis  
NCDOT



Document Number: Forsyth\_2007\_02\_M001

Map Date: 04/21/14

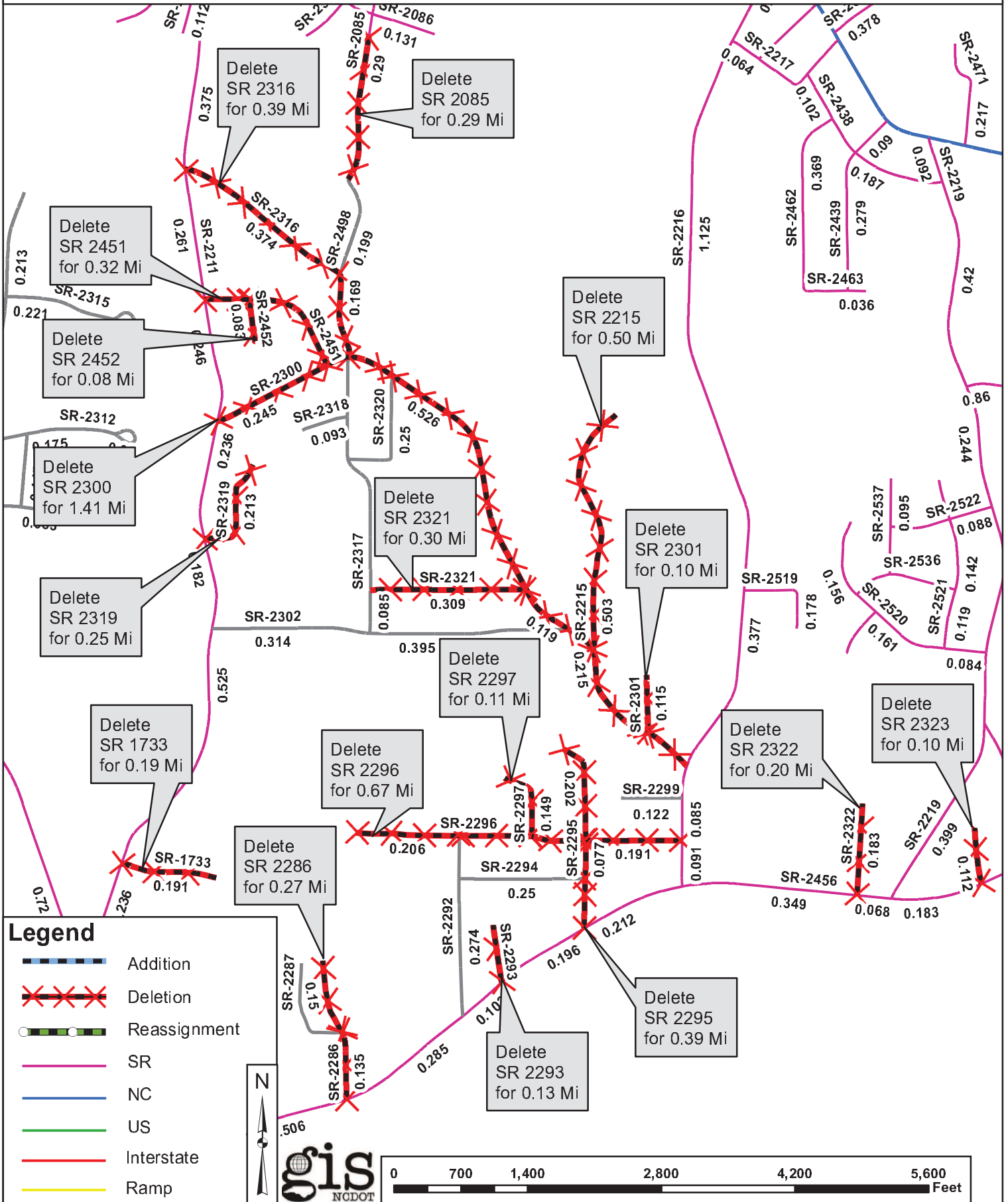
County: Forsyth

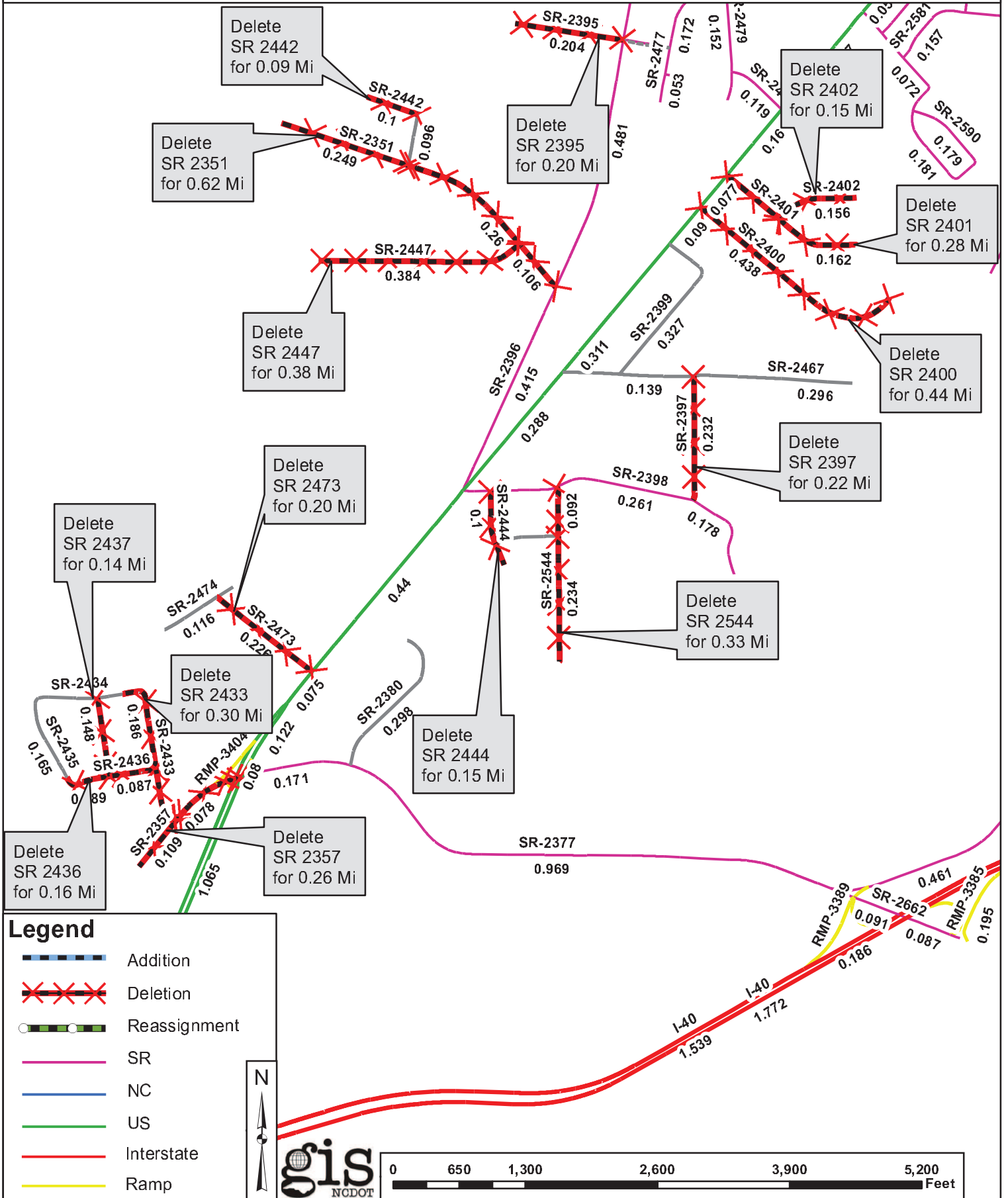
Approval Date: 02/05/07

Map E

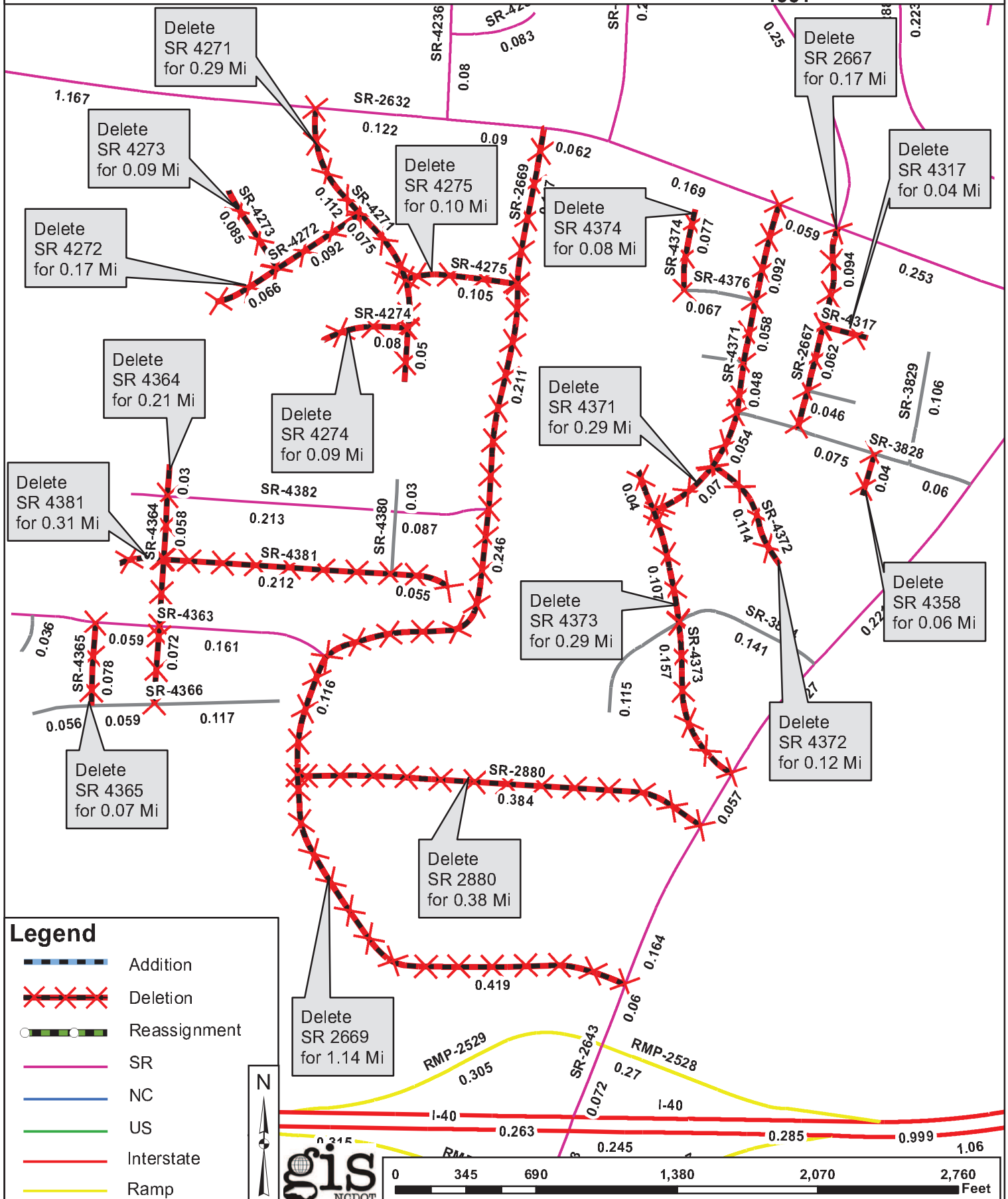
Route Number(s):

1733, 2085, 2215, 2286, 2293  
2295, 2296, 2297, 2300, 2301  
2316, 2319, 2321, 2322, 2323  
2451, 2452





Route Number(s):  
2667, 2669, 2880, 4271  
4272, 4273, 4274, 4275  
4317, 4358, 4364, 4365  
4371, 4372, 4373, 4374  
4381

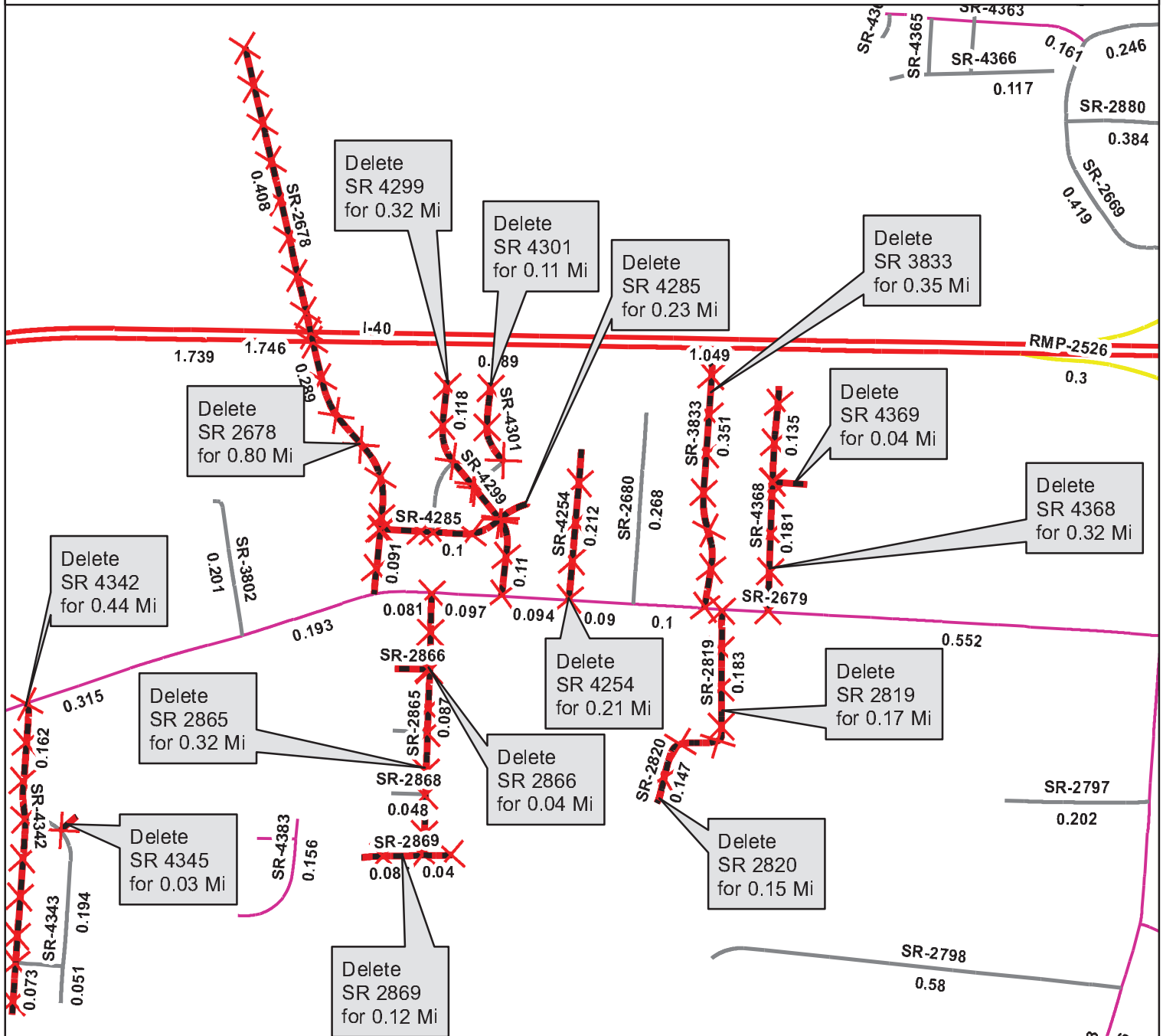


### Legend

- Addition
- Deletion
- Reassignment
- SR
- NC
- US
- Interstate
- Ramp

gis  
NCDOT


0 345 690 1,380 2,070 2,760 Feet

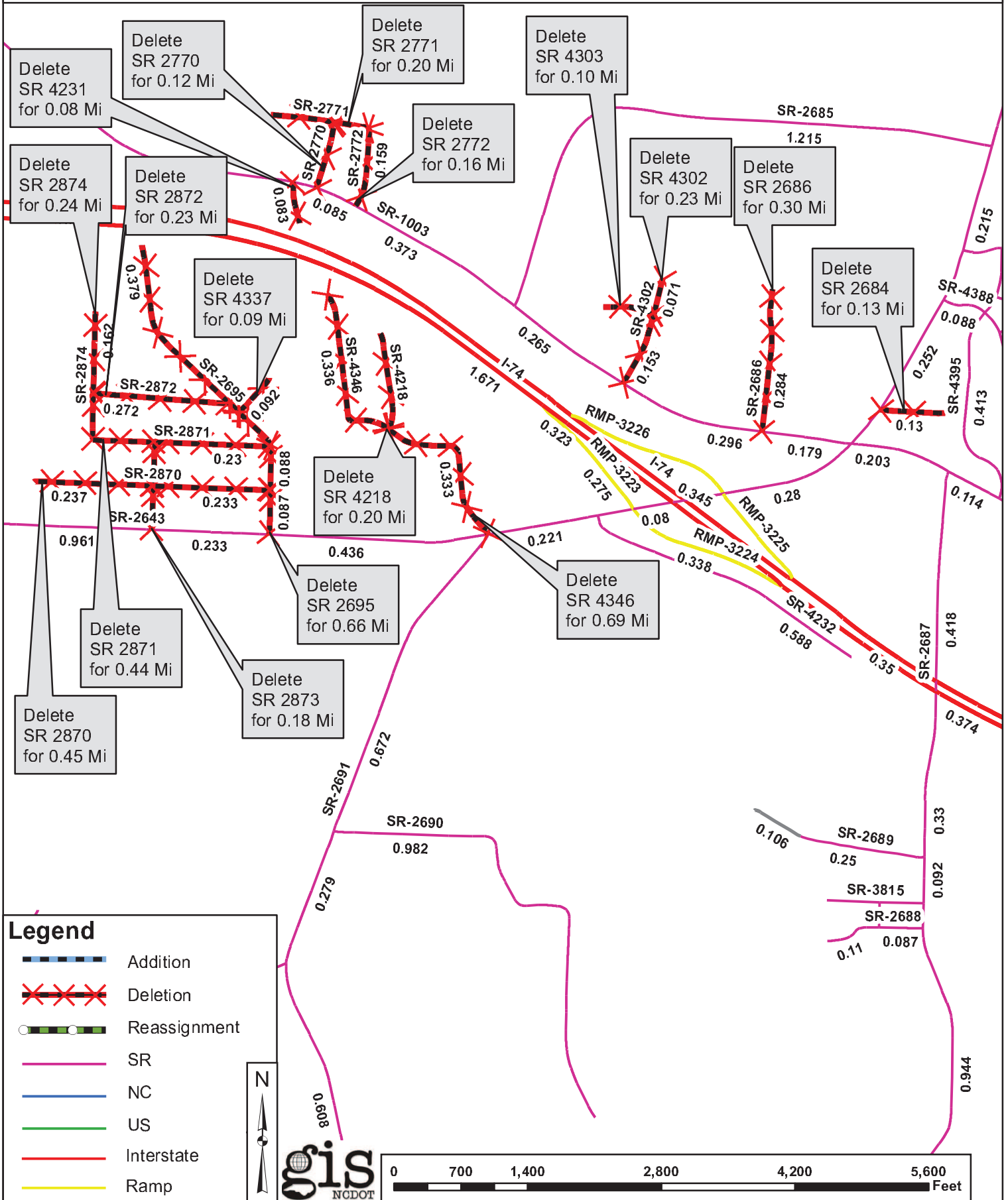


**Legend**

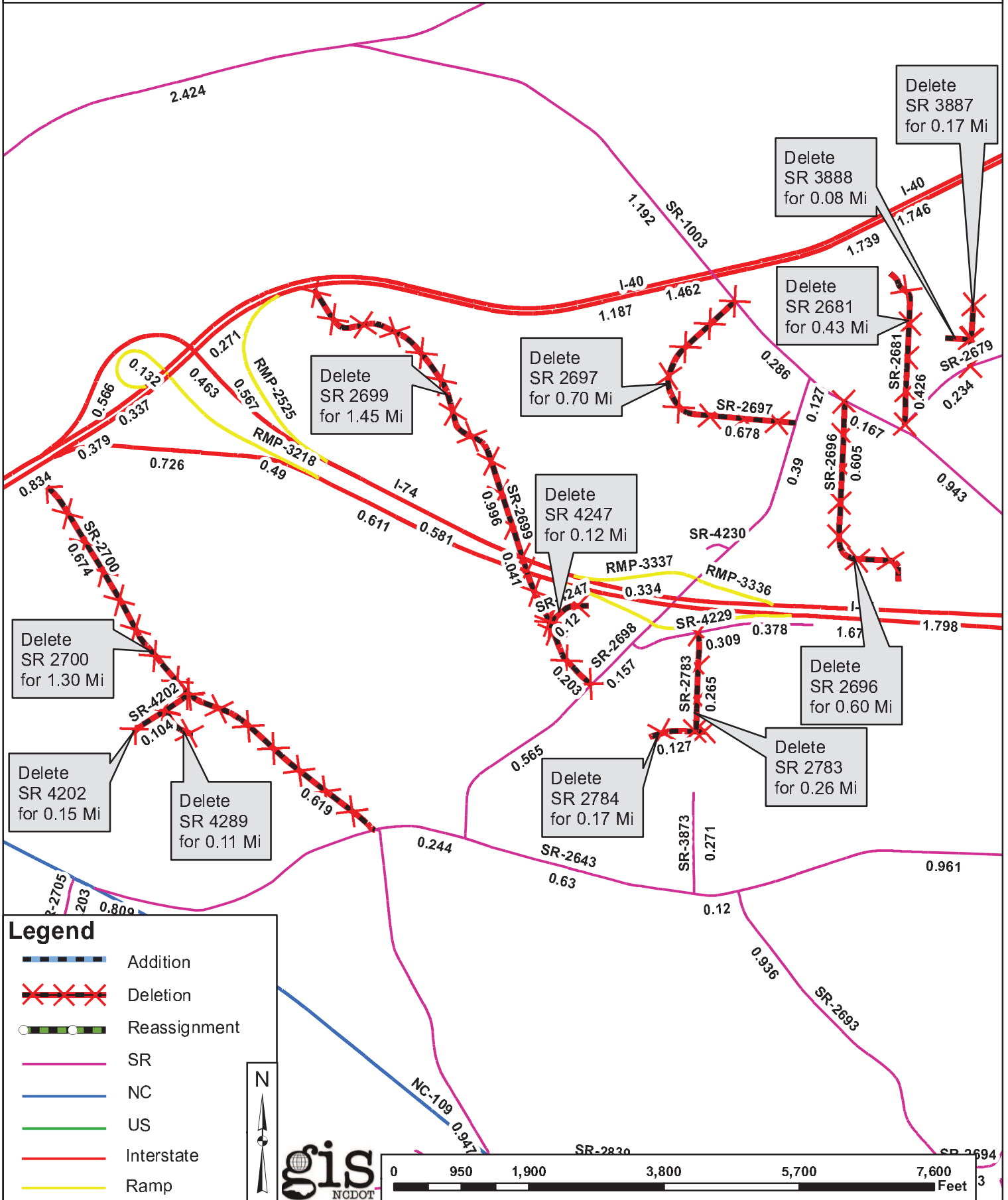
- Addition
- Deletion
- Reassignment
- SR
- NC
- US
- Interstate
- Ramp

gis  
NCDOT



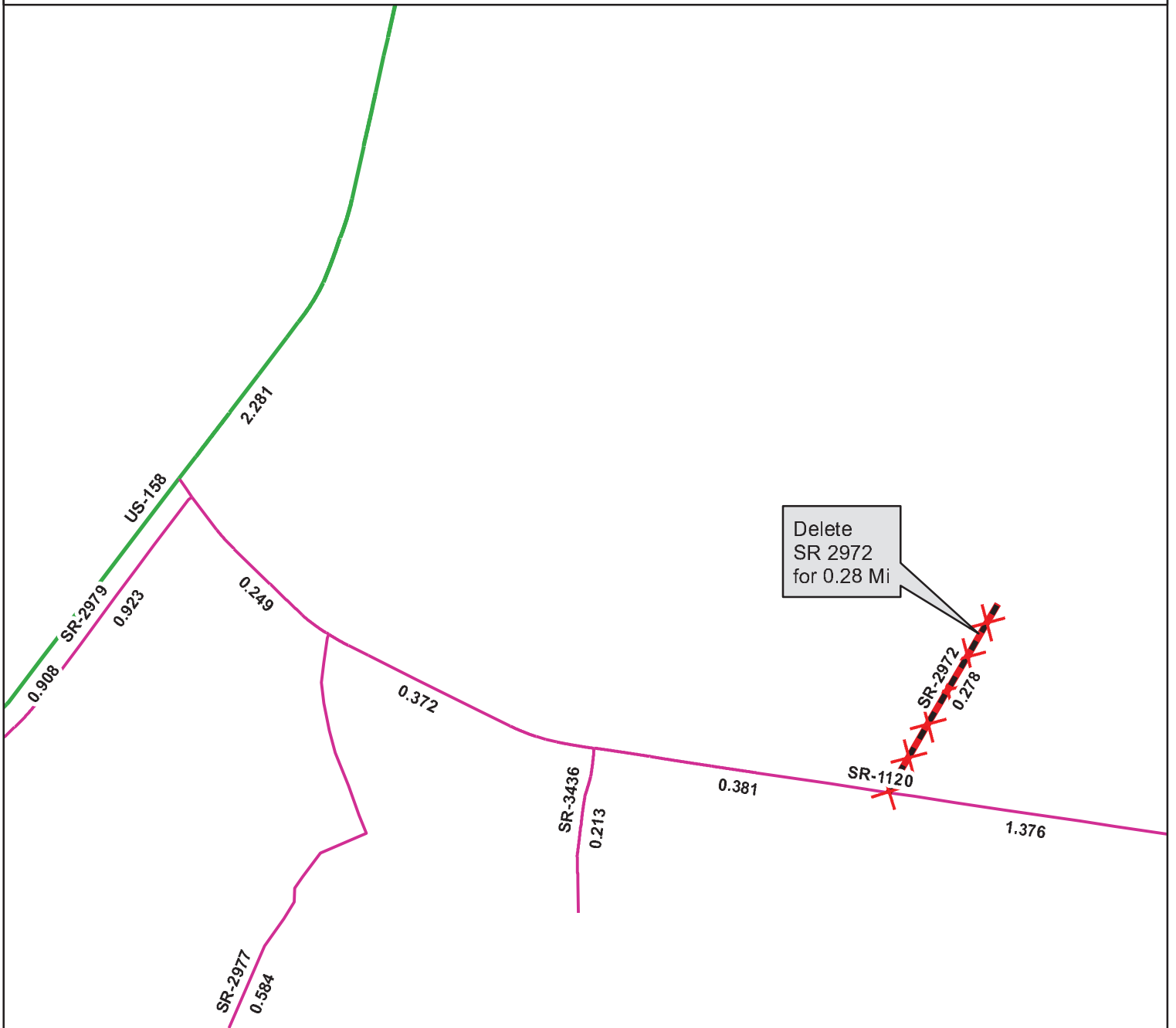












Delete  
SR 2972  
for 0.28 Mi

**Legend**

- Addition
- Deletion
- Reassignment
- SR
- NC
- US
- Interstate
- Ramp

N



Document Number:Forsyth\_2007\_02\_M001

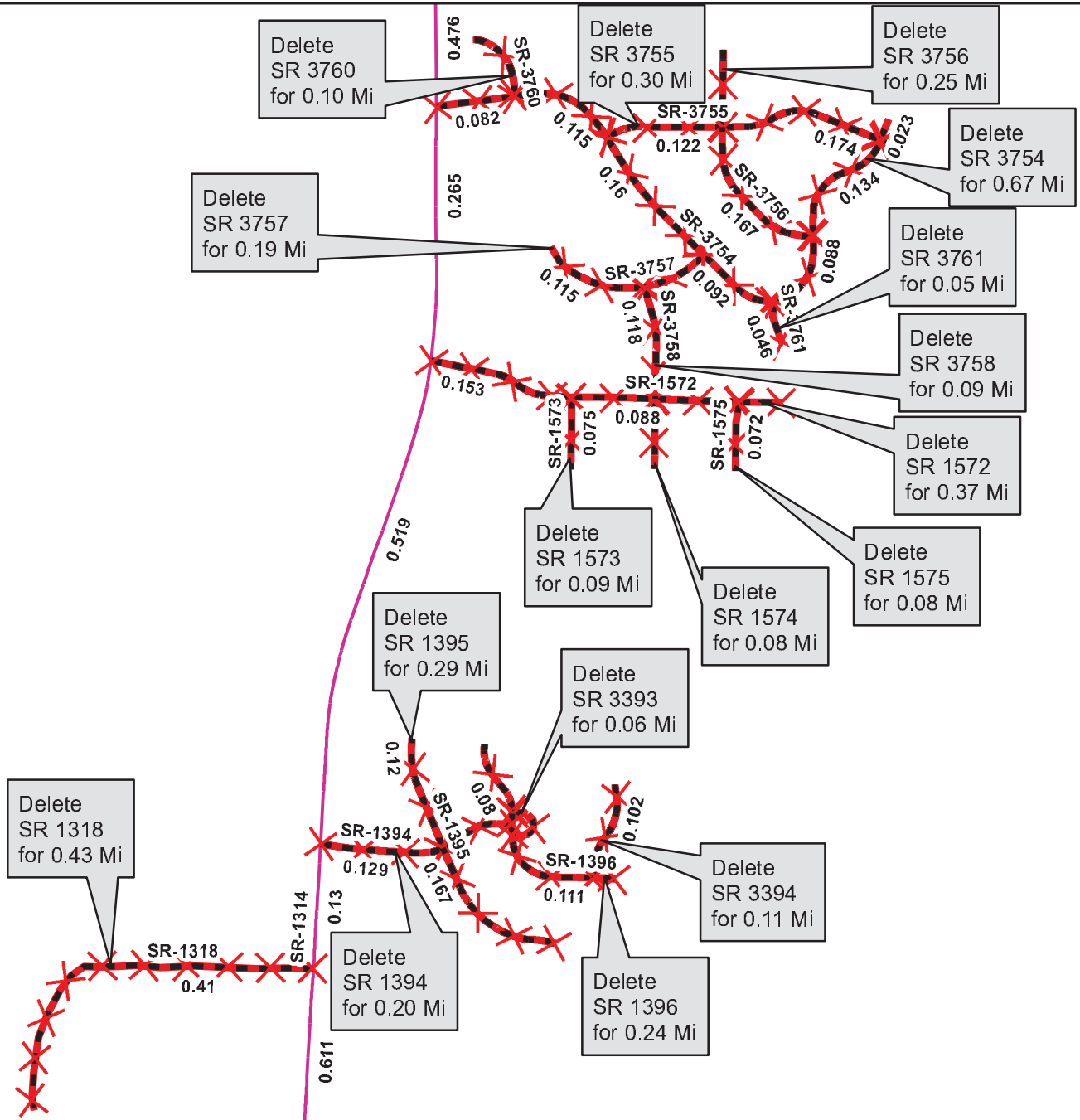
Map Date:04/23/14

County:Forsyth

Approval Date: 02/05/07

Map N

Route Number(s):  
1318, 1394, 1395, 1396  
1572, 1573, 1574, 1575  
3393, 3394, 3754, 3755  
3756, 3757, 3758, 3760  
3761

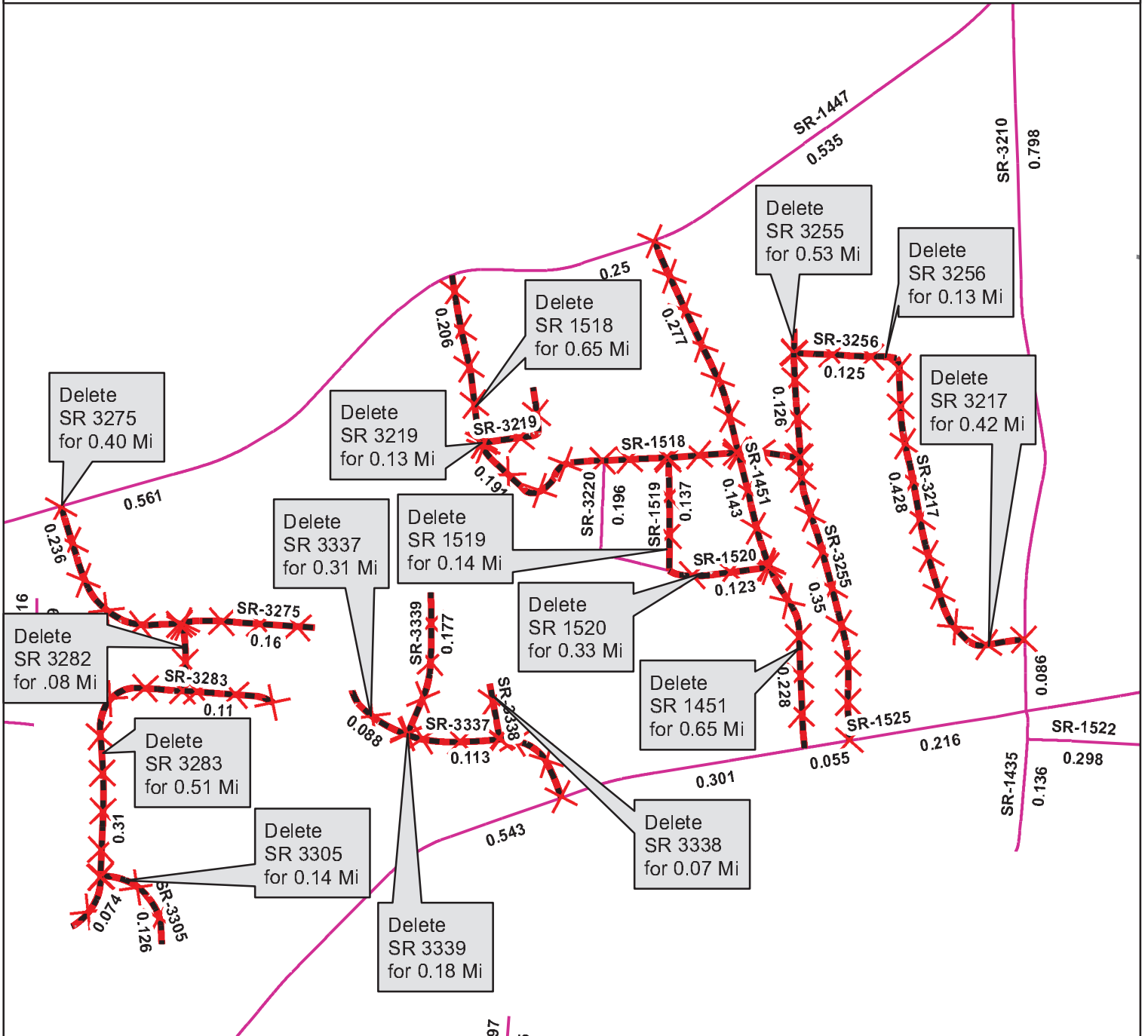


**Legend**

- Addition
- X—X—X— Deletion
- Reassignment
- SR
- NC
- US
- Interstate
- Ramp

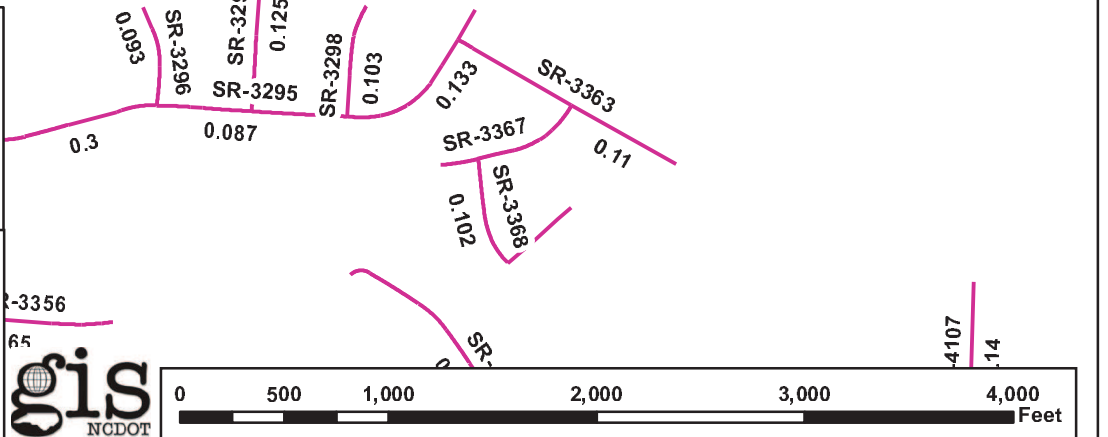
gis  
NCDOT

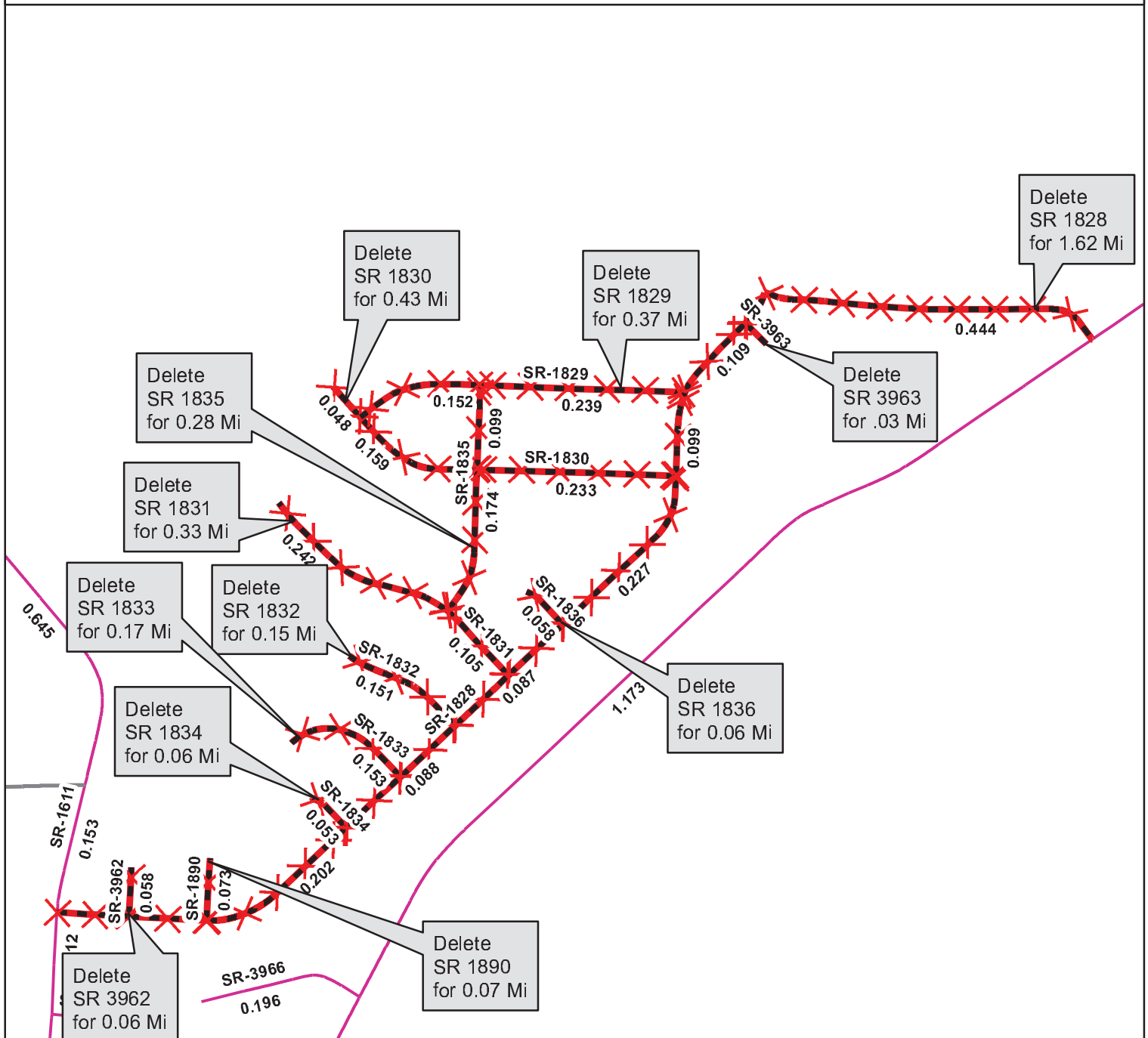




**Legend**

- Addition
- Deletion
- Reassignment
- SR
- NC
- US
- Interstate
- Ramp




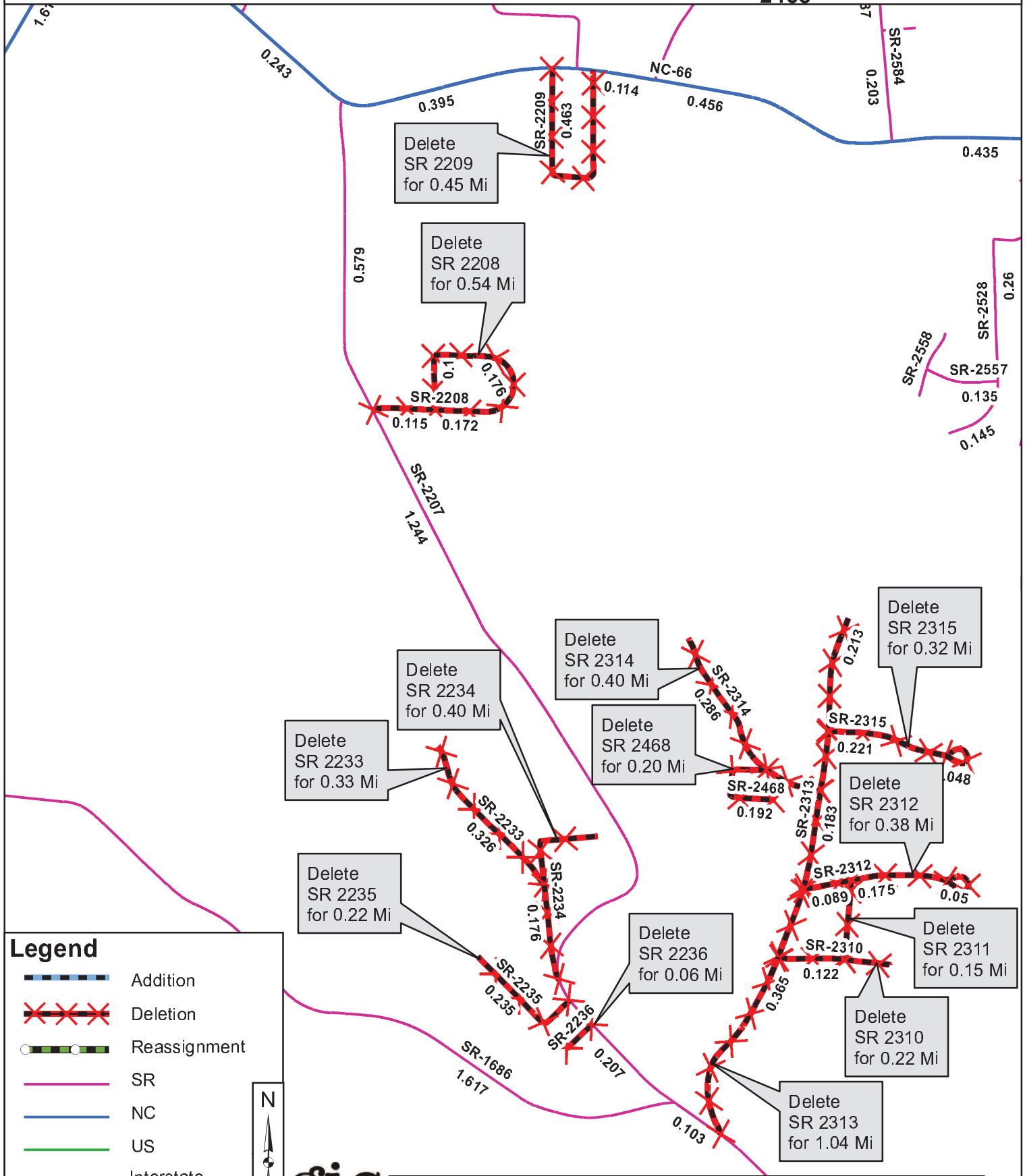


**Legend**

- Addition
- Deletion
- Reassignment
- SR
- NC
- US
- Interstate
- Ramp

N





**Legend**

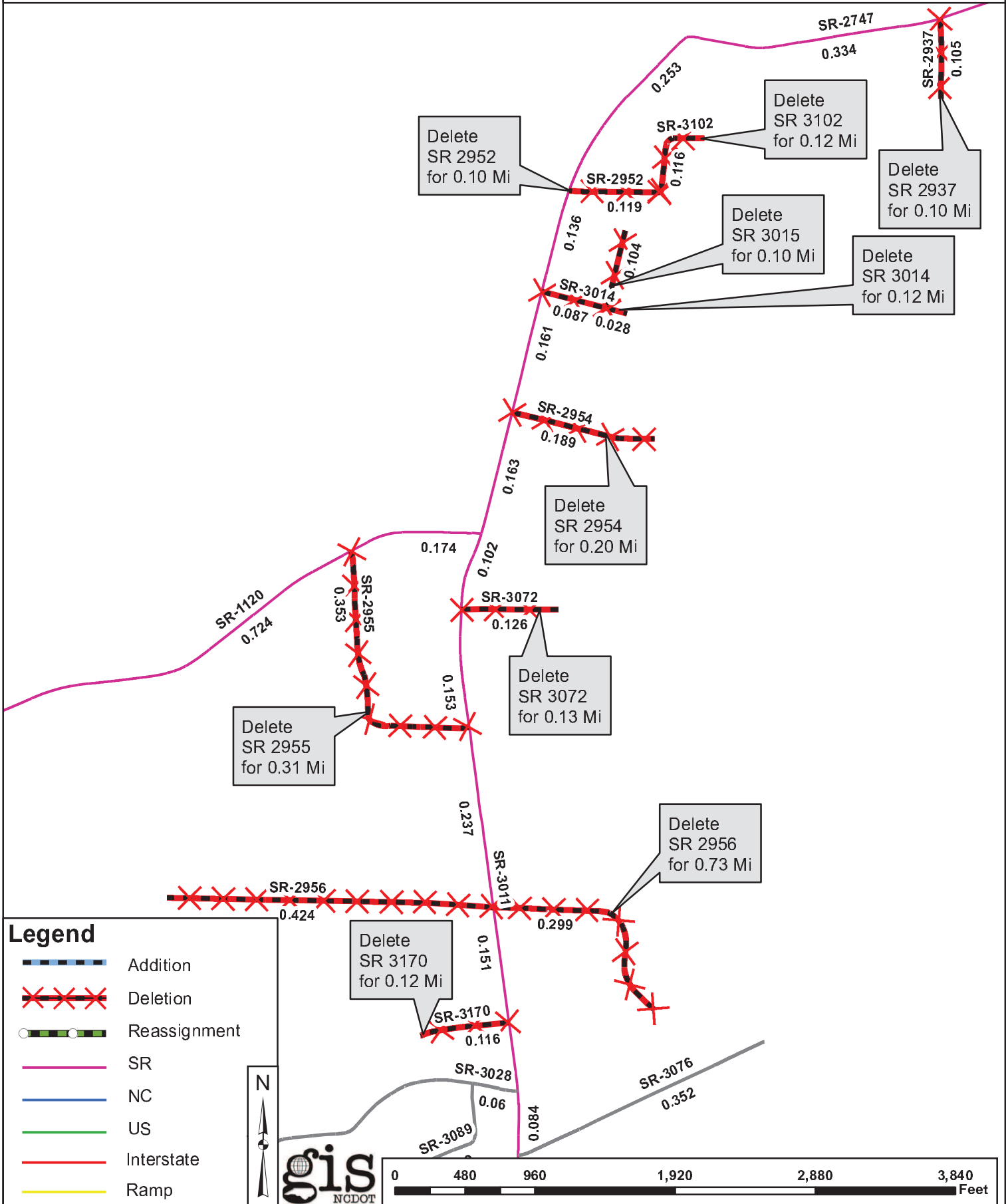
- Addition
- Deletion
- Reassignment
- SR
- NC
- US
- Interstate
- Ramp

North Arrow

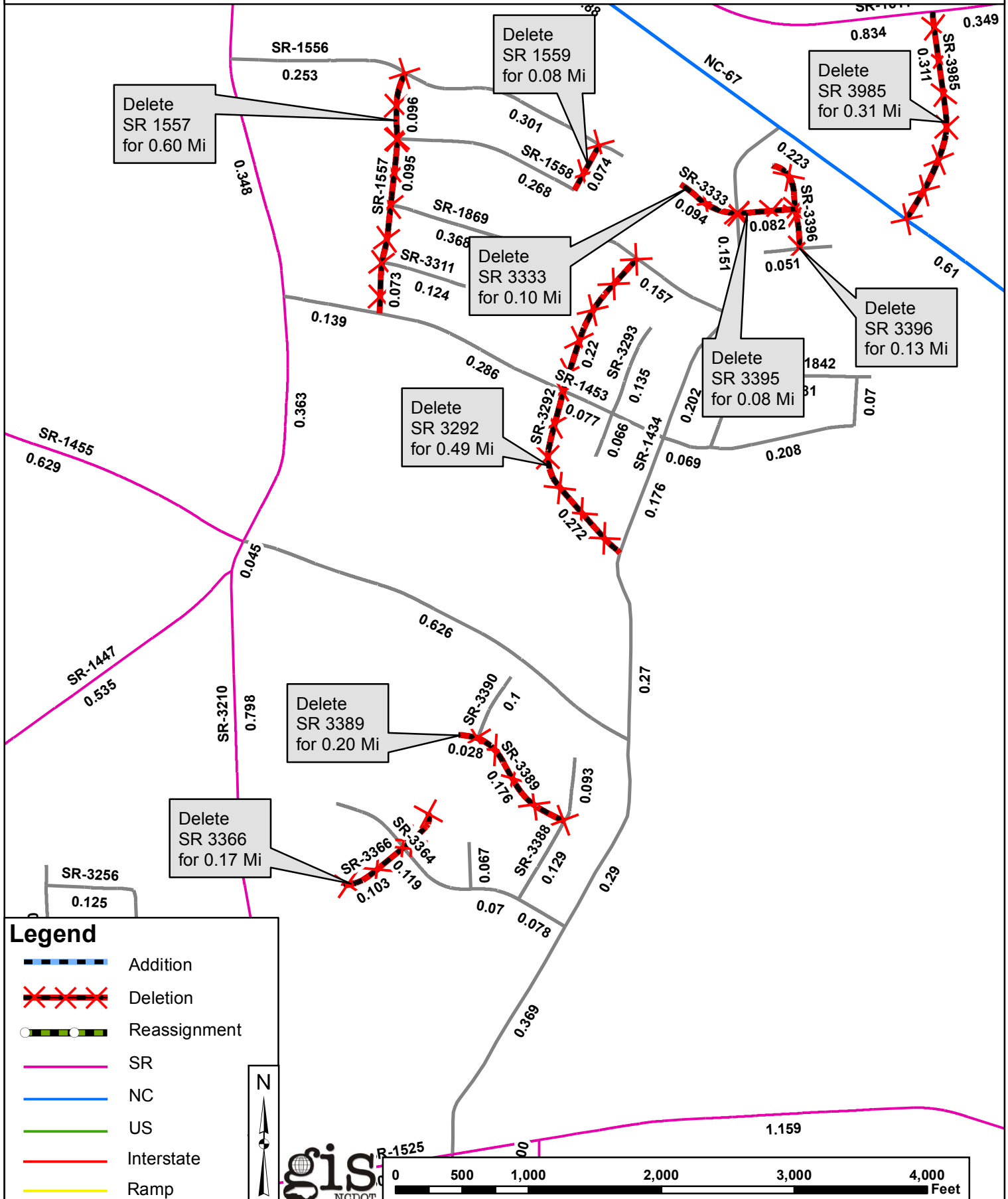
gis NCDOT

0 650 1,300 2,600 3,900 5,200 Feet









Document Number: Forsyth\_2007\_02\_M001

Map Date: 04/21/14

County: Forsyth

Approval Date: 02/05/07

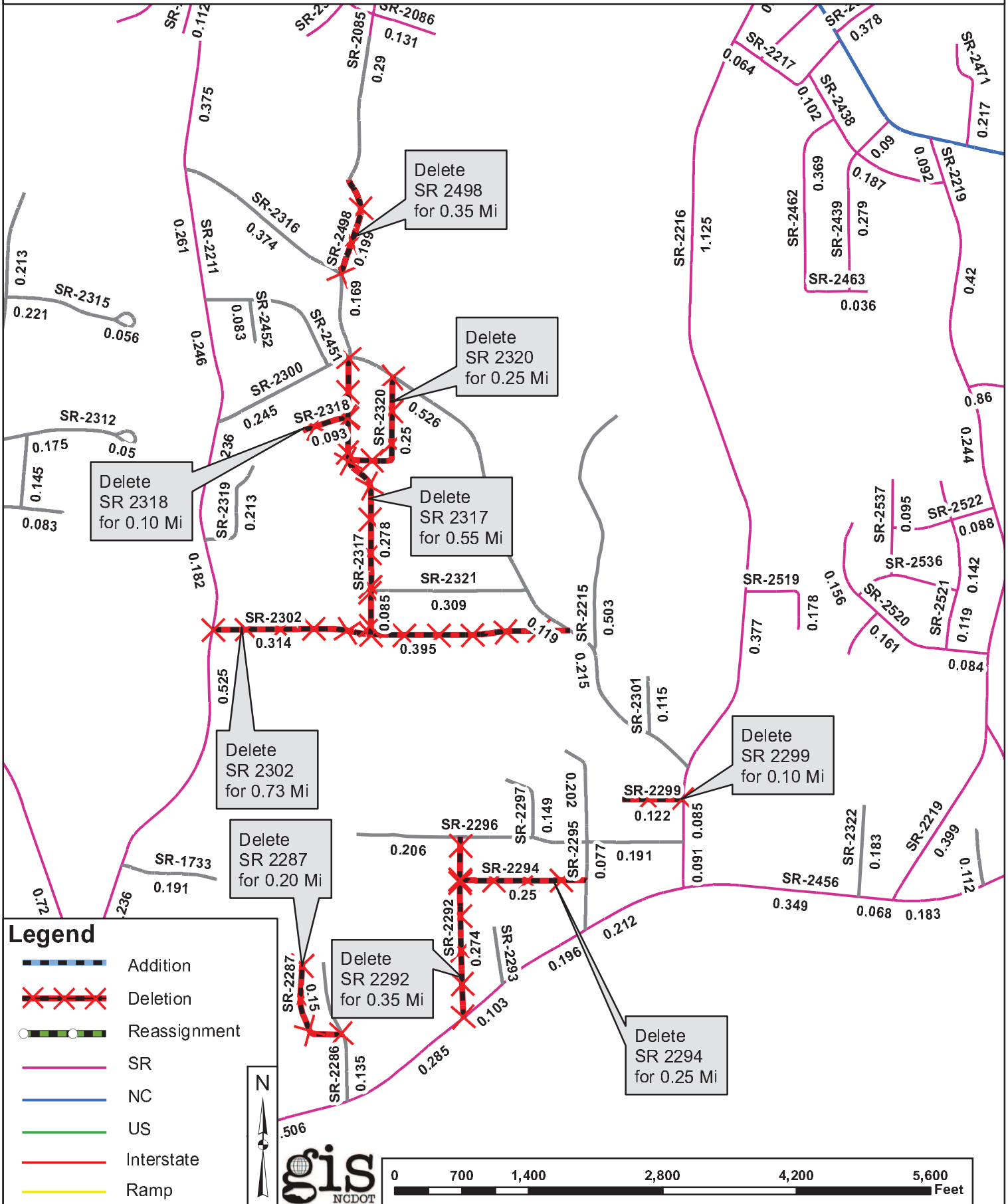
Map U

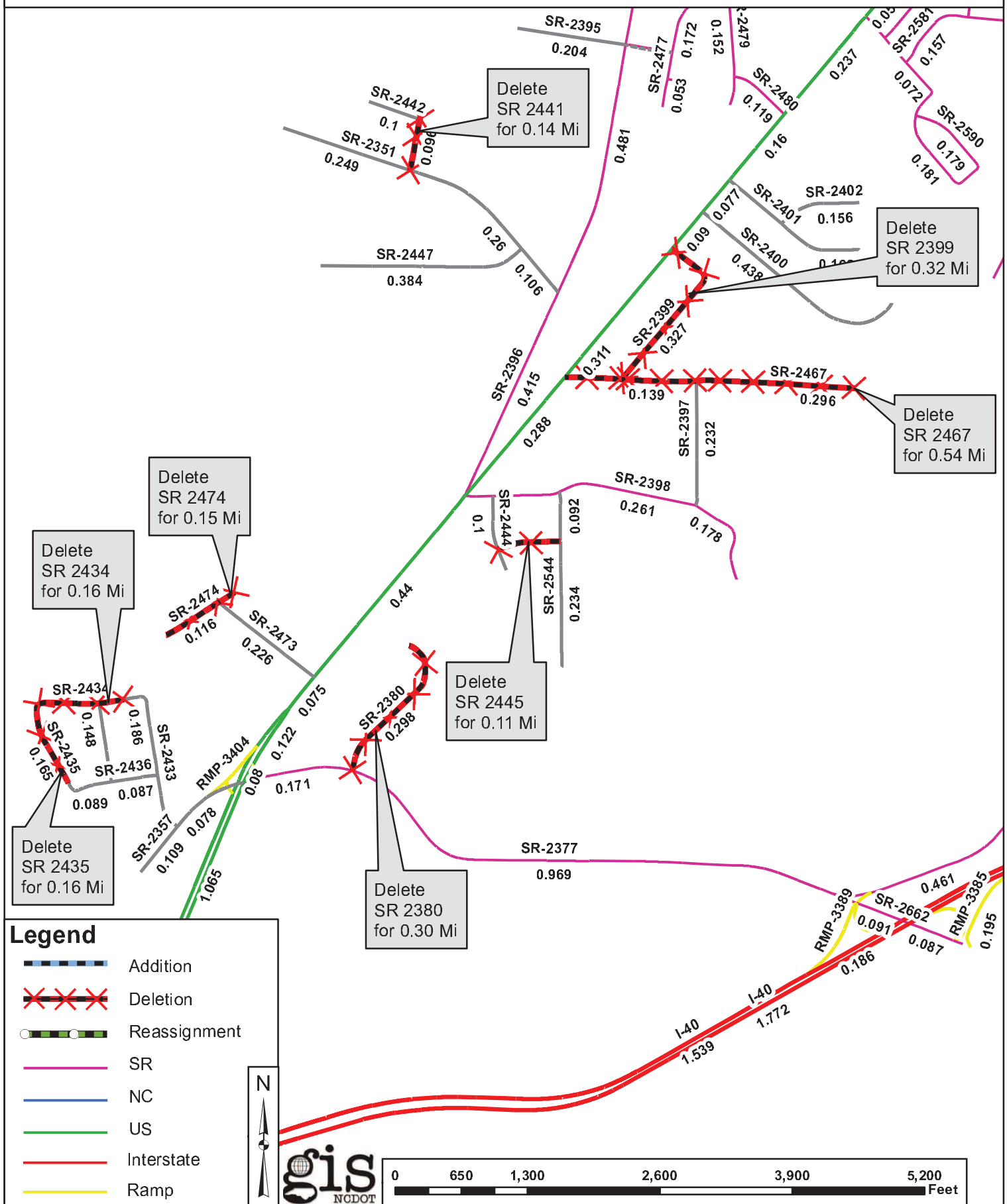
Route Number(s):

2292, 2317, 2498

2320, 2302, 2287

2294, 2318, 2299





Delete SR 2441 for 0.14 Mi

Delete SR 2399 for 0.32 Mi

Delete SR 2467 for 0.54 Mi

Delete SR 2474 for 0.15 Mi

Delete SR 2434 for 0.16 Mi

Delete SR 2435 for 0.16 Mi

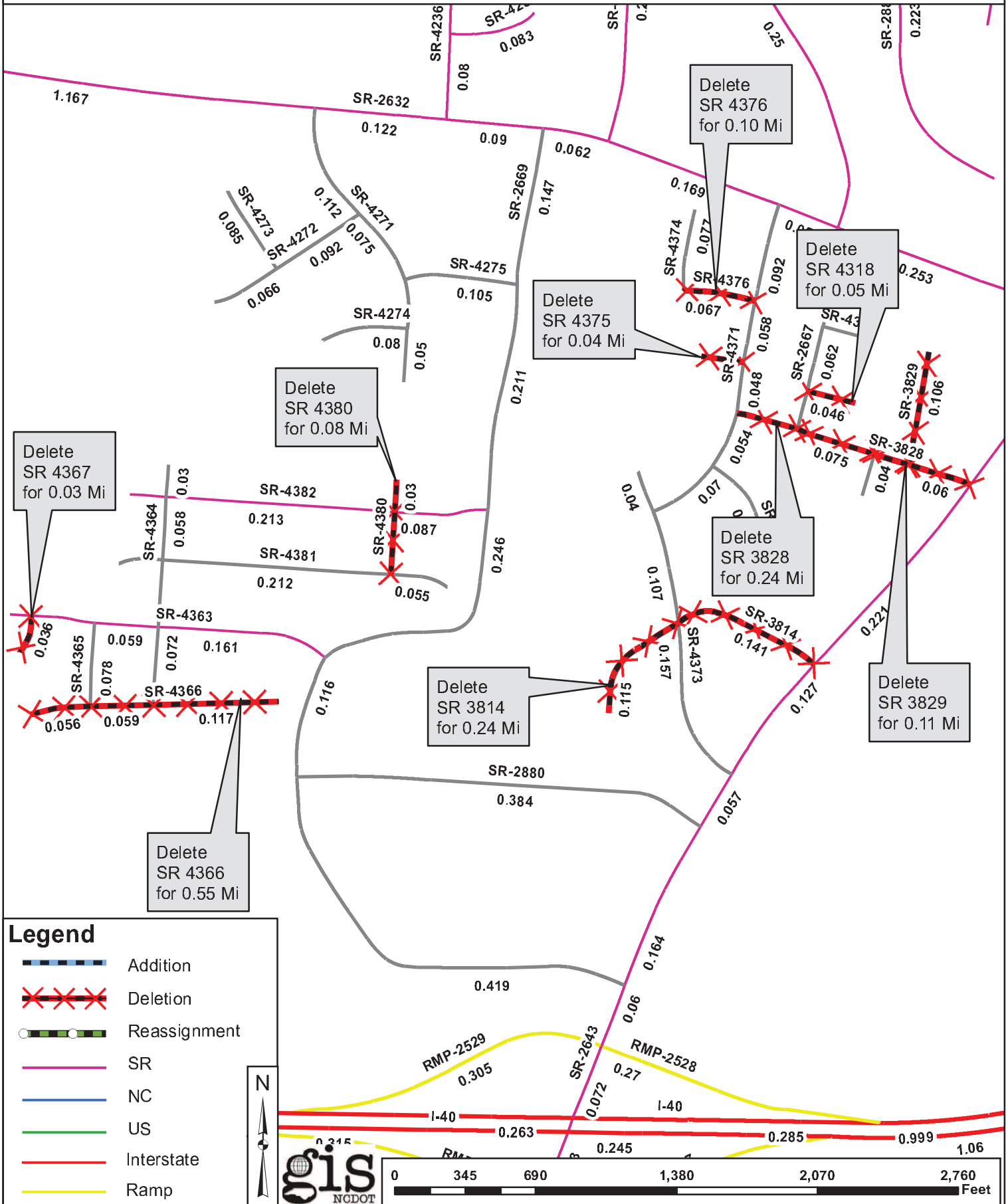
Delete SR 2445 for 0.11 Mi

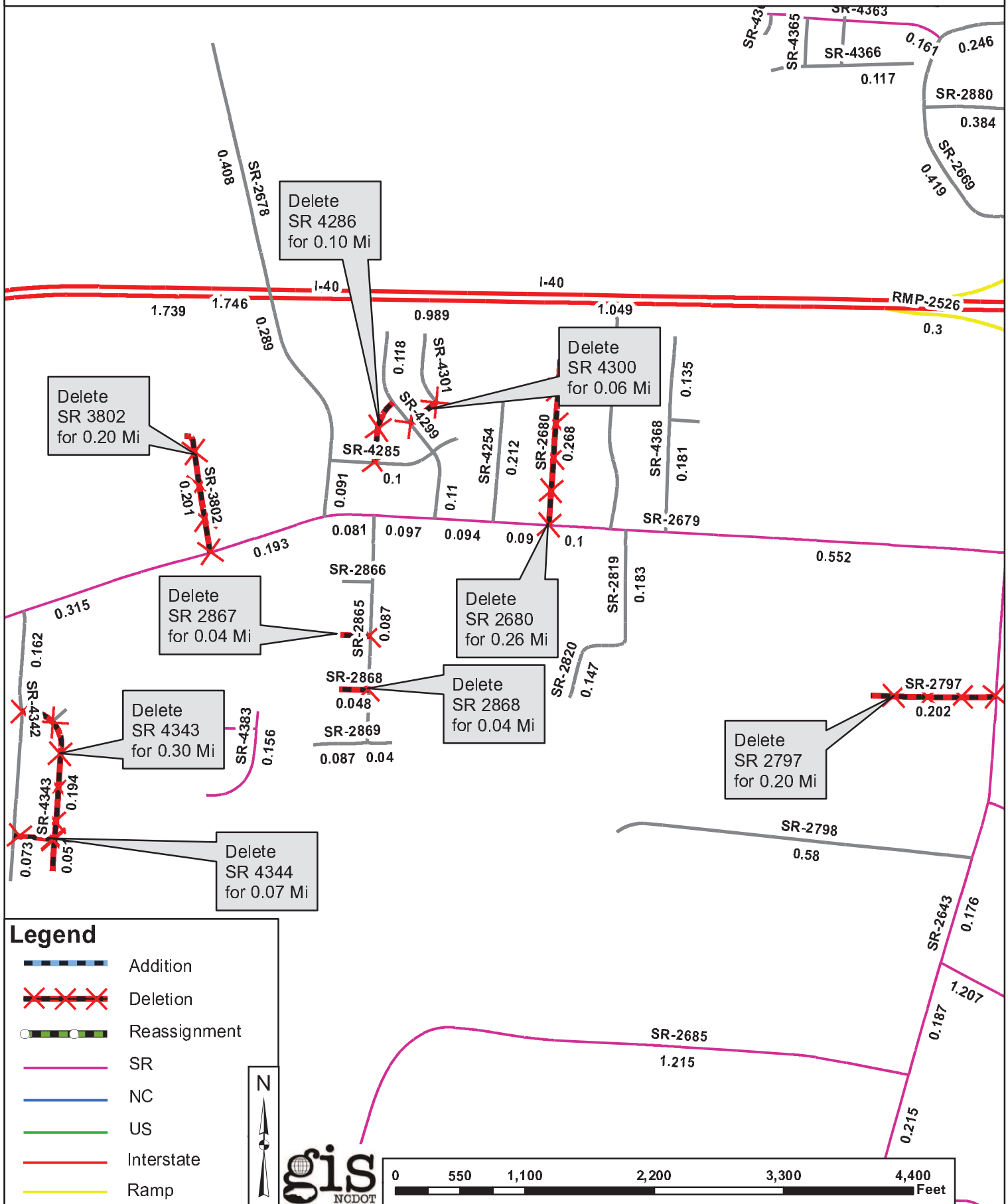
Delete SR 2380 for 0.30 Mi

Legend

- Addition
- Deletion
- Reassignment
- SR
- NC
- US
- Interstate
- Ramp





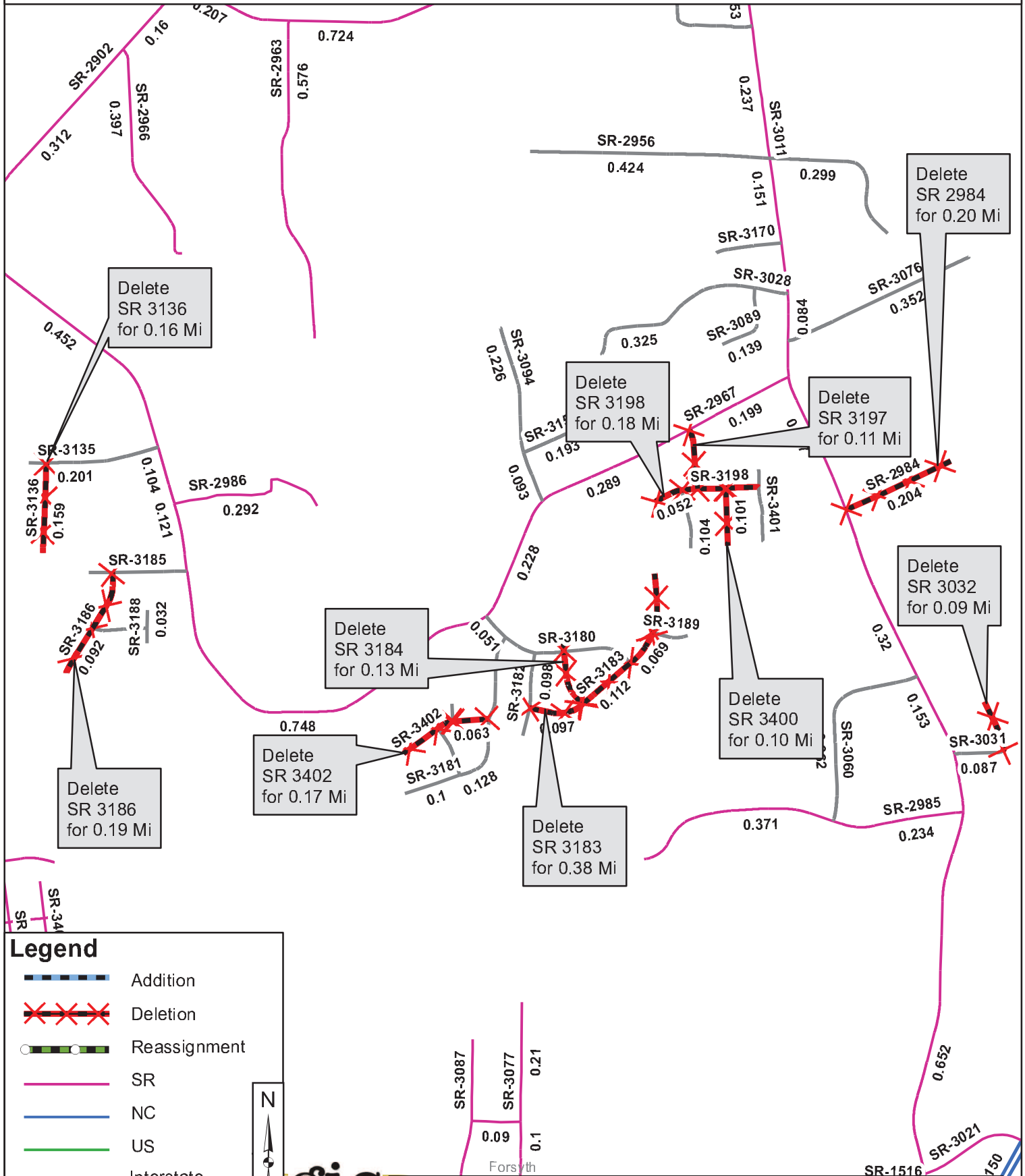


**Legend**

- Addition
- Deletion
- Reassignment
- SR
- NC
- US
- Interstate
- Ramp

gis  
NCDOT

0 550 1,100 2,200 3,300 4,400 Feet



**Legend**

- Addition
- Deletion
- Reassignment
- SR
- NC
- US
- Interstate
- Ramp

N

**gis**  
NCDOT

