



STATE OF NORTH CAROLINA
DEPARTMENT OF TRANSPORTATION

MICHAEL F. EASLEY
GOVERNOR

September 07, 2007

LYNDO TIPPETT
SECRETARY

MEMORANDUM TO: Mr. Barry S. Moose, PE
Division Engineer
Division 10

FROM: L.C. Smith
GIS Director

SUBJECT: 2007 District 3 Road System Changes

The Data Compilation Section has been authorized to make the following changes to the state road system as indicated below. We request that you make similar changes to the related maps and files in your Division and District offices, and install appropriate road number signs if necessary. We have updated our records and county maps accordingly. If our system changes do not conform to the actual conditions in the field, please return this memorandum with recommendations.

Petition Number	County	Approval Date
48124	UNION	1/11/2007

Inquires about changes should be referred to one of the following: Ron Tucker (Div 3,6,7,8) at (919) 212-6080, Ron Nealy (Div 5,9,11,13,14) at (919) 212-5980, or Lori Mann (Div 1,2,4,10,12) at (919) 212-6075. If you have further questions, please contact Hardee Cox, Data Compilation Section Manger at (919) 212-6060. Thank you for your assistance.

LCS/hrc
enclosures ()

- cc: BSIP
Bridge Maintenance
Division Right of Way
Pavement Management
Permit Unit
State Road Maintenance
Traffic Engineering
Traffic Surveys

MAILING ADDRESS:
NC DEPARTMENT OF TRANSPORTATION
GEOGRAPHIC INFORMATION SYSTEMS
1587 MAIL SERVICE CENTER
RALEIGH NC 27699-1587



DELIVERY ADDRESS:
3401 CARL SANDBURG CT.
RALEIGH, NC 27610
PHONE: (919) 212-6000
FAX: (919) 212-5999

2007 ROAD SYSTEM CHANGES

PETITION NUMBER	COUNTY	APPROVAL DATE	NEW NUMBER	EXISTING NUMBER	STREET NAME	LENGTH (miles)	TYPE OF CHANGE	REMARKS (See Attached Map)
48124	UNION	1/11/2007	SR 3503		LEGACY LANE	0.12	SYSTEM ADDITION VIA PETITION	MAP , SEGMENT
48124	UNION	1/11/2007	SR 3502		DOREY LANE	0.22	SYSTEM ADDITION VIA PETITION	MAP , SEGMENT
48124	UNION	1/11/2007	SR 3501		CINDER RUN	0.20	SYSTEM ADDITION VIA PETITION	MAP , SEGMENT
48124	UNION	1/11/2007	SR 3500		WINSLOW DRIVE	0.35	SYSTEM ADDITION VIA PETITION	MAP , SEGMENT

TITUTION: **48124**




CO: **Union**

SR #: **3500 3501 3502 3503** _____

Approval Date: **01/11/07**

Map Date: **09/10/07**

Legend:

-  Addition
-  Deletion
-  Reassignment

