



STATE OF NORTH CAROLINA
DEPARTMENT OF TRANSPORTATION

BEVERLY EAVES PERDUE
GOVERNOR

Wednesday, July 28, 2010

EUGENE A. CONTI, JR.
SECRETARY

MEMORANDUM TO: Mr. J. Wally Bowman, PE
Division Engineer
Division 5

FROM: John C. Farley, Manager
Geographic Information Systems Unit

SUBJECT: 2010 District 3 Road System Changes

The Data Conversion Group has been authorized to make the following changes to the state road system as indicated below. We request that you make similar changes to the related maps and files in your Division and District offices, and install appropriate road number signs if necessary. We have updated our records accordingly. If our system changes do not conform to the actual conditions in the field, please return this memorandum with recommendations.

Document Number	County	Approval Date
U-2527	VANCE	1/31/2007

Inquiries about changes should be referred to the GIS Help Desk at (919) 707-2152.
Thank you for your assistance.

JCF

cc: BSIP
Bridge Maintenance
Division Right of Way
IMG
Pavement Management
Permit Unit
State Road Maintenance
Traffic Engineering
Traffic Surveys

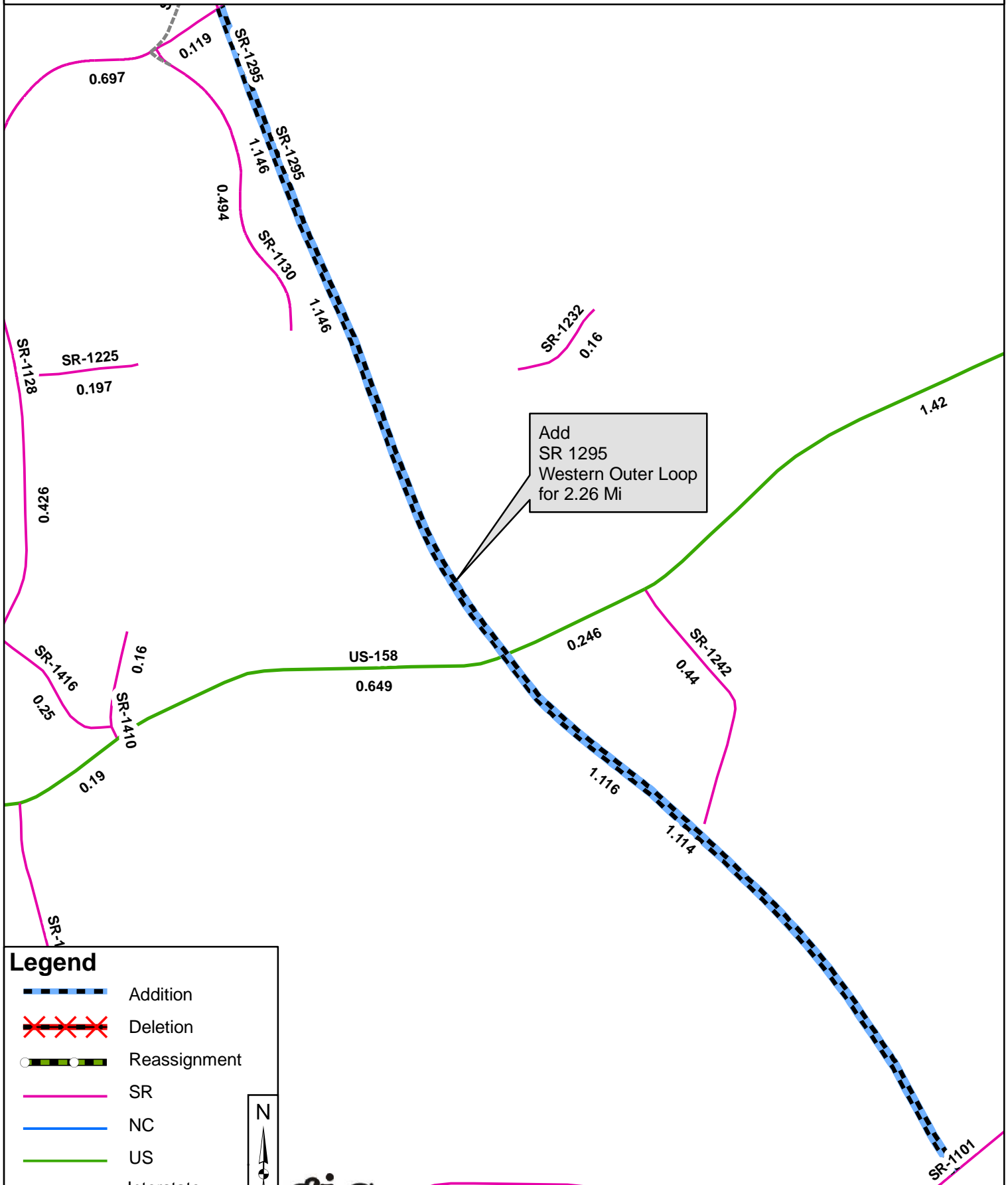
MAILING ADDRESS:
NC DEPARTMENT OF TRANSPORTATION
GEOGRAPHIC INFORMATION SYSTEMS
1521 MAIL SERVICE CENTER
RALEIGH NC 27699-1521


NCDOT
WWW.NCDOT.ORG/IT/GIS







Delivery Address:
41 01 CAPITAL BLVD.
RALEIGH, NC 27604
PHONE: (919) 707-2152
FAX: (919) 707-2214

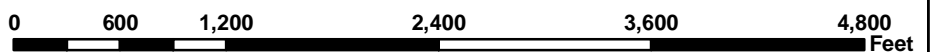
2010 ROAD SYSTEM CHANGES

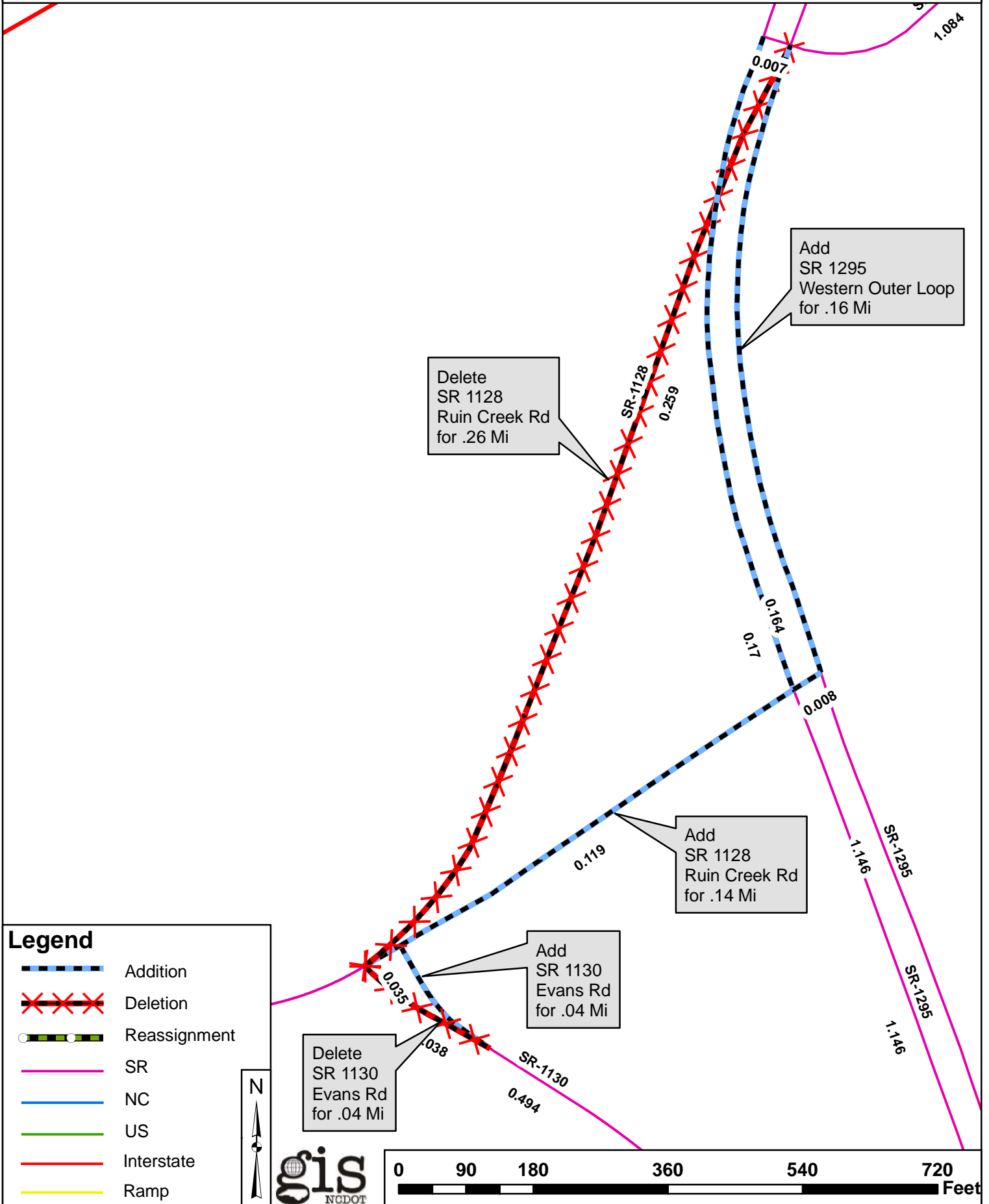
DOCUMENT NUMBER	COUNTY	APPROVAL DATE	NEW NUMBER	EXISTING NUMBER	STREET NAME	LENGTH (miles)	TYPE OF CHANGE	REMARKS (See Attached Map)
U-2527	VANCE	1/31/2007	SR 1295		WESTERN OUTER LOOP	2.26	SYSTEM ADDITION - NEW VIA TIP	MAP A, SEGMENT
U-2527	VANCE	1/31/2007	SR 1295		WESTERN OUTER LOOP	0.16	SYSTEM ADDITION - NEW VIA TIP	MAP B, SEGMENT
U-2527	VANCE	1/31/2007		SR 1130	EVANS RD	0.04	SYSTEM DELETION VIA TIP	MAP B, SEGMENT
U-2527	VANCE	1/31/2007		SR 1130	EVANS RD	0.04	SYSTEM ADDITION - EXISTING VIA TIP	MAP B, SEGMENT
U-2527	VANCE	1/31/2007		SR 1128	RUIN CREEK RD	0.26	SYSTEM DELETION VIA TIP	MAP B, SEGMENT
U-2527	VANCE	1/31/2007		SR 1128	RUIN CREEK RD	0.14	SYSTEM ADDITION - EXISTING VIA TIP	MAP B, SEGMENT
U-2527	VANCE	1/31/2007	SR 1295	SR 1128	RUIN CREEK RD	1.03	NUMBER REASSIGNMENT VIA TIP	MAP C, SEGMENT

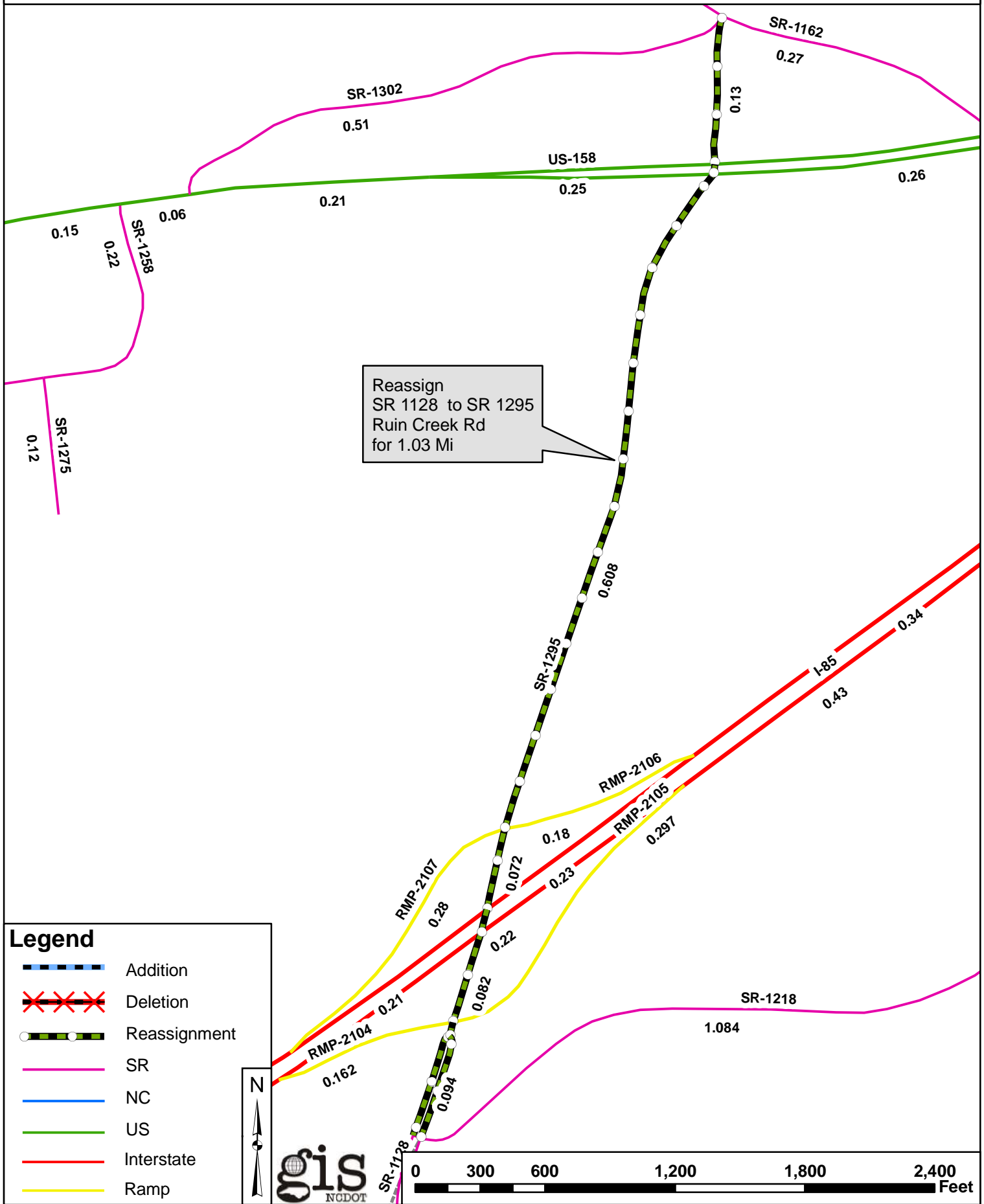


Legend

-  Addition
-  Deletion
-  Reassignment
-  SR
-  NC
-  US
-  Interstate
-  Ramp







Reassign
SR 1128 to SR 1295
Ruin Creek Rd
for 1.03 Mi

Legend

- Addition
- Deletion
- Reassignment
- SR
- NC
- US
- Interstate
- Ramp

N

gis
NGDOT

