



STATE OF NORTH CAROLINA
DEPARTMENT OF TRANSPORTATION

MICHAEL F. EASLEY
GOVERNOR

Tuesday, June 26, 2007

LYNDO TIPPETT
SECRETARY

MEMORANDUM TO: Mr. Michael L. Holder, PE
Division Engineer
Division 12

FROM: L.C. Smith
GIS Director

SUBJECT: 2006 District 1 Road Sytem Changes

The Data Compilation Section has been authorized to make the following changes to the state road system as indicated below. We request that you make similar changes to the related maps and files in your Division and District offices, and install appropriate road number signs if necessary. We have updated our records and county maps accordingly. If our system changes do not conform to the actual conditions in the field, please return this memorandum with recommendations.

Municipality	County	Approval Date
GASTONIA	GASTON	11/2/2006

Inquires about changes should be referred to one of the following: Ron Tucker (Div 3,6,7,8) at (919) 212-6080, Ron Nealy (Div 5,9,11,13,14) at (919) 212-5980, or Lori Mann (Div 1,2,4,10,12) at (919) 212-6075. If you have further questions, please contact Hardee Cox, Data Compilation Section Manger at (919) 212-6060. Thank you for your assistance.

LCS/hrc
enclosures ()

- cc: BSIP
Bridge Maintenance
Division Right of Way
Pavement Management
Permit Unit
State Road Maintenance
Traffic Engineering
Traffic Surveys

MAILING ADDRESS:
NC DEPARTMENT OF TRANSPORTATION
GEOGRAPHIC INFORMATION SYSTEMS
1587 MAIL SERVICE CENTER
RALEIGH NC 27699-1587



DELIVERY ADDRESS:
3401 CARL SANDBURG CT.
RALEIGH, NC 27610
PHONE: (919) 212-6000
FAX: (919) 212-5999

2006 ROAD SYSTEM CHANGES

MUNICIPALITY	COUNTY	APPROVAL DATE	NEW NUMBER	EXISTING NUMBER	STREET NAME	LENGTH (miles)	TYPE OF CHANGE	REMARKS (See Attached Map)
GASTONIA	GASTON	11/2/2006		SR 2480	BARBER RD	0.30	SYSTEM DELETION VIA MUNICIPAL AGREEMENT	MAP , SEGMENT
GASTONIA	GASTON	11/2/2006		SR 2362		0.10	SYSTEM DELETION VIA MUNICIPAL AGREEMENT	MAP , SEGMENT
GASTONIA	GASTON	11/2/2006		SR 2222	EBONY AVE AND SCALEYBARK RD	0.14	SYSTEM DELETION VIA MUNICIPAL AGREEMENT	MAP , SEGMENT
GASTONIA	GASTON	11/2/2006		SR 1333	HERRON ST	0.20	SYSTEM DELETION VIA MUNICIPAL AGREEMENT	MAP , SEGMENT
GASTONIA	GASTON	11/2/2006		SR 1140	AMBERHILL LN	0.12	SYSTEM DELETION VIA MUNICIPAL AGREEMENT	MAP , SEGMENT
GASTONIA	GASTON	11/2/2006		SR 1135	PATTERSON CIR	0.22	SYSTEM DELETION VIA MUNICIPAL AGREEMENT	MAP , SEGMENT

PETITION #: MUN

CO: GASTON

SR #: 2222, _____, _____,

2362 _____, _____,

_____, _____, _____,

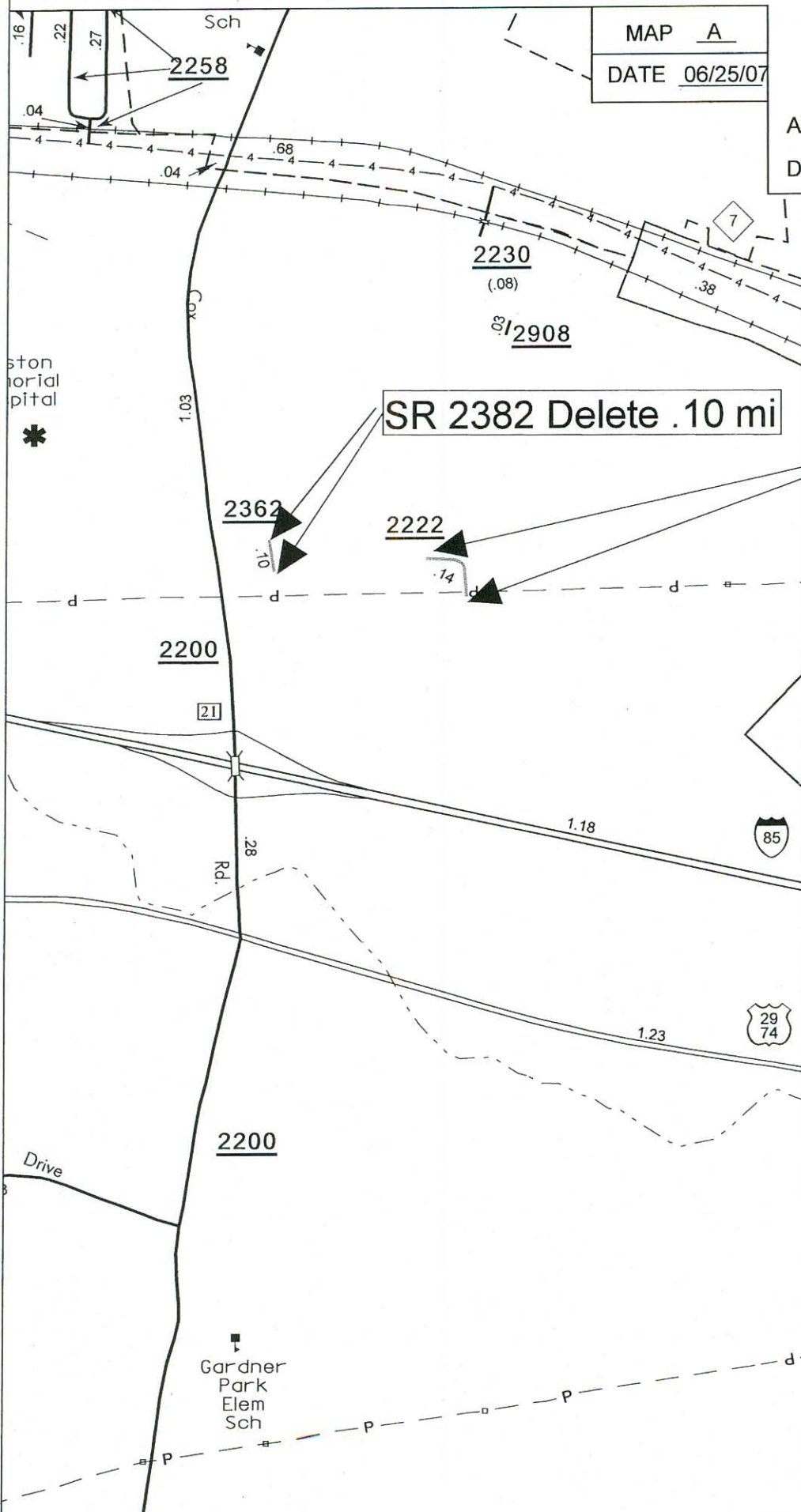
_____, _____, _____,

ADDITION _____

DELETION _____

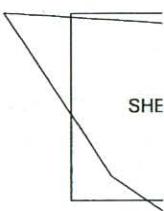


MAP A
DATE 06/25/07



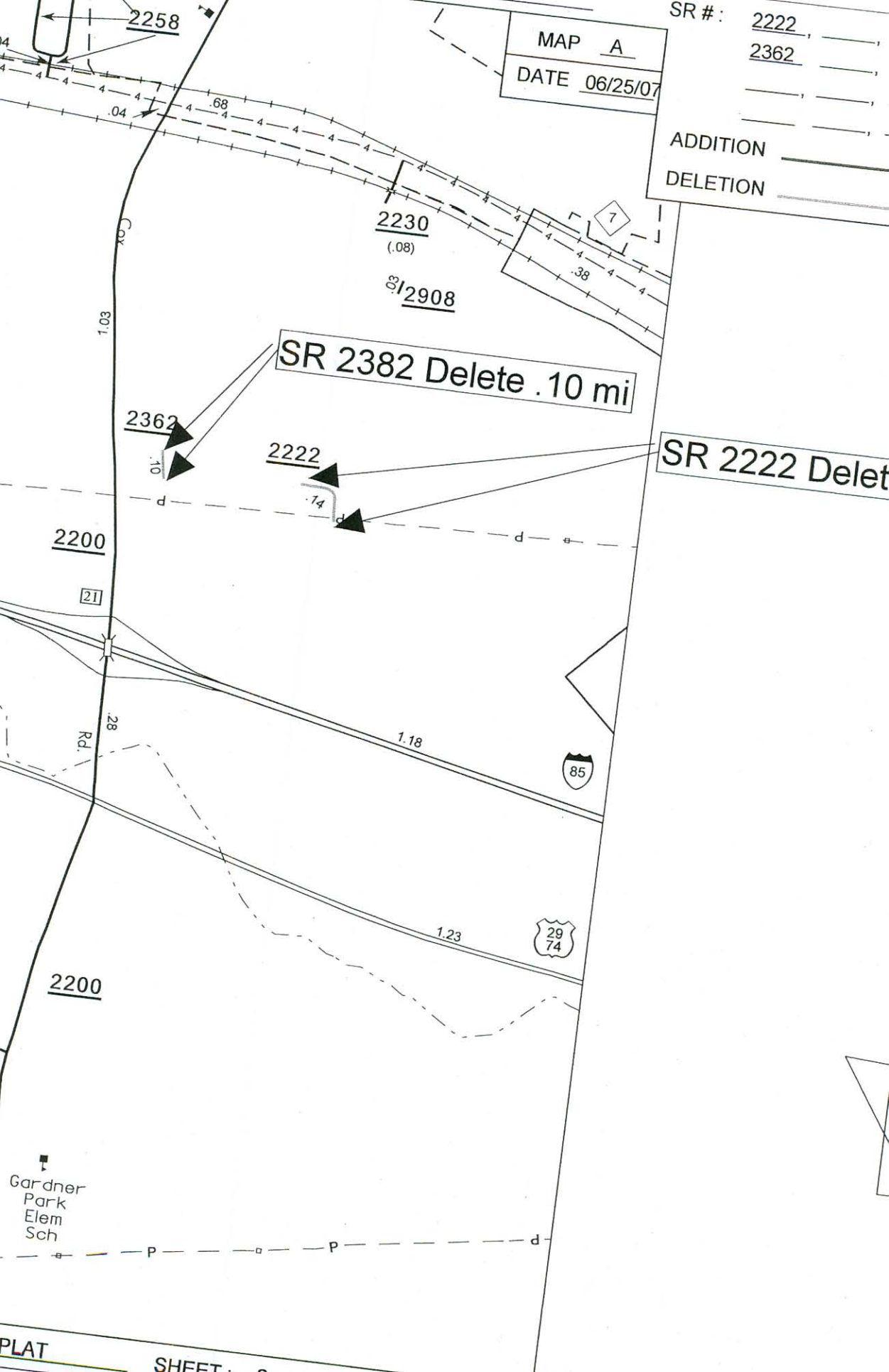
SR 2382 Delete .10 mi

SR 2222 Delete .14 mi



MAP A
DATE 06/25/07

SR #: 2222, _____
2362, _____
_____, _____
_____, _____
ADDITION _____
DELETION _____



PETITION #: MUN

CO: GASTON

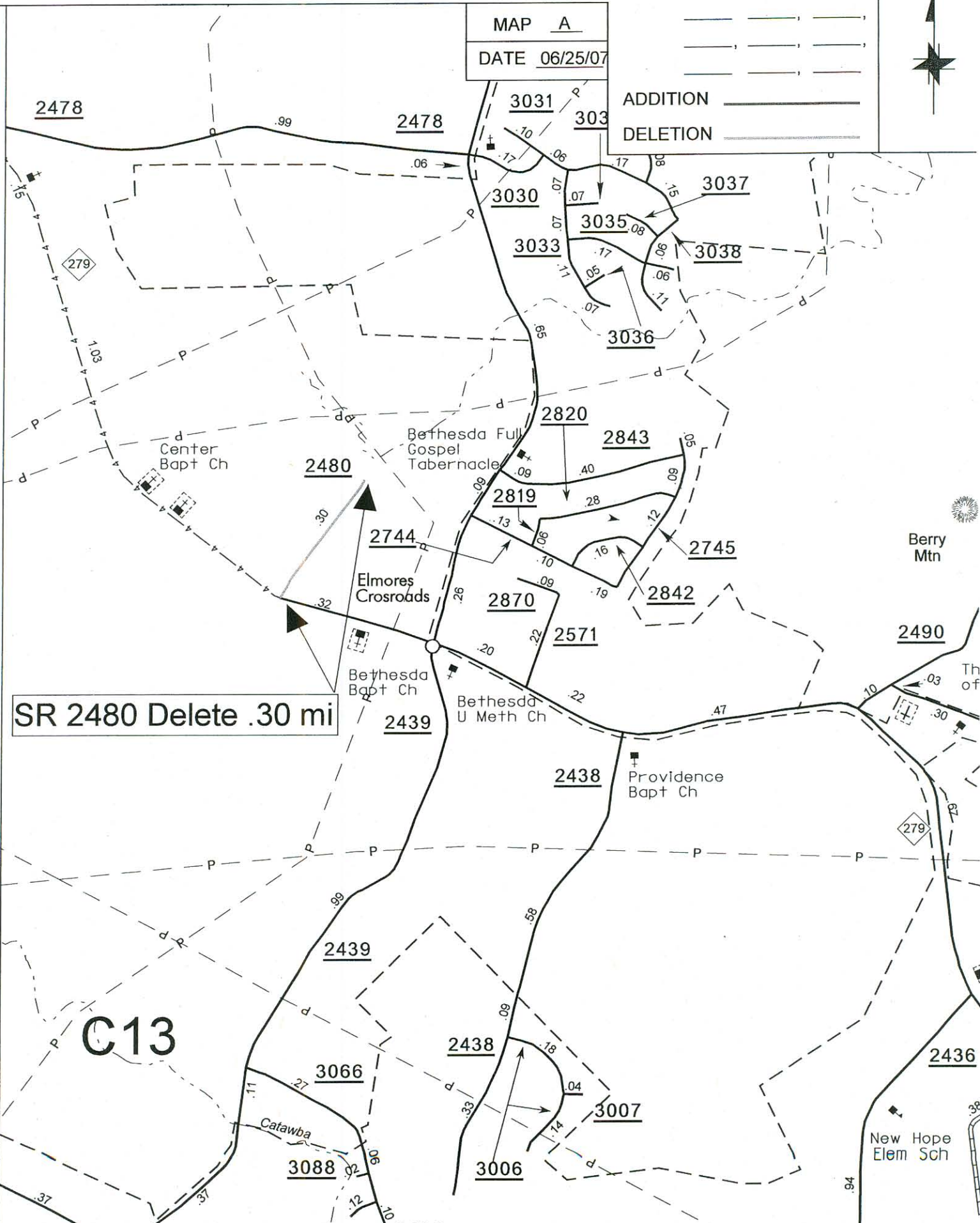
SR #: 2480, _____, _____

MAP A

DATE 06/25/07

ADDITION _____

DELETION _____



SR 2480 Delete .30 mi

C13

PETITION #: MUN

CO: GASTON

SR #: 1333

MAP A

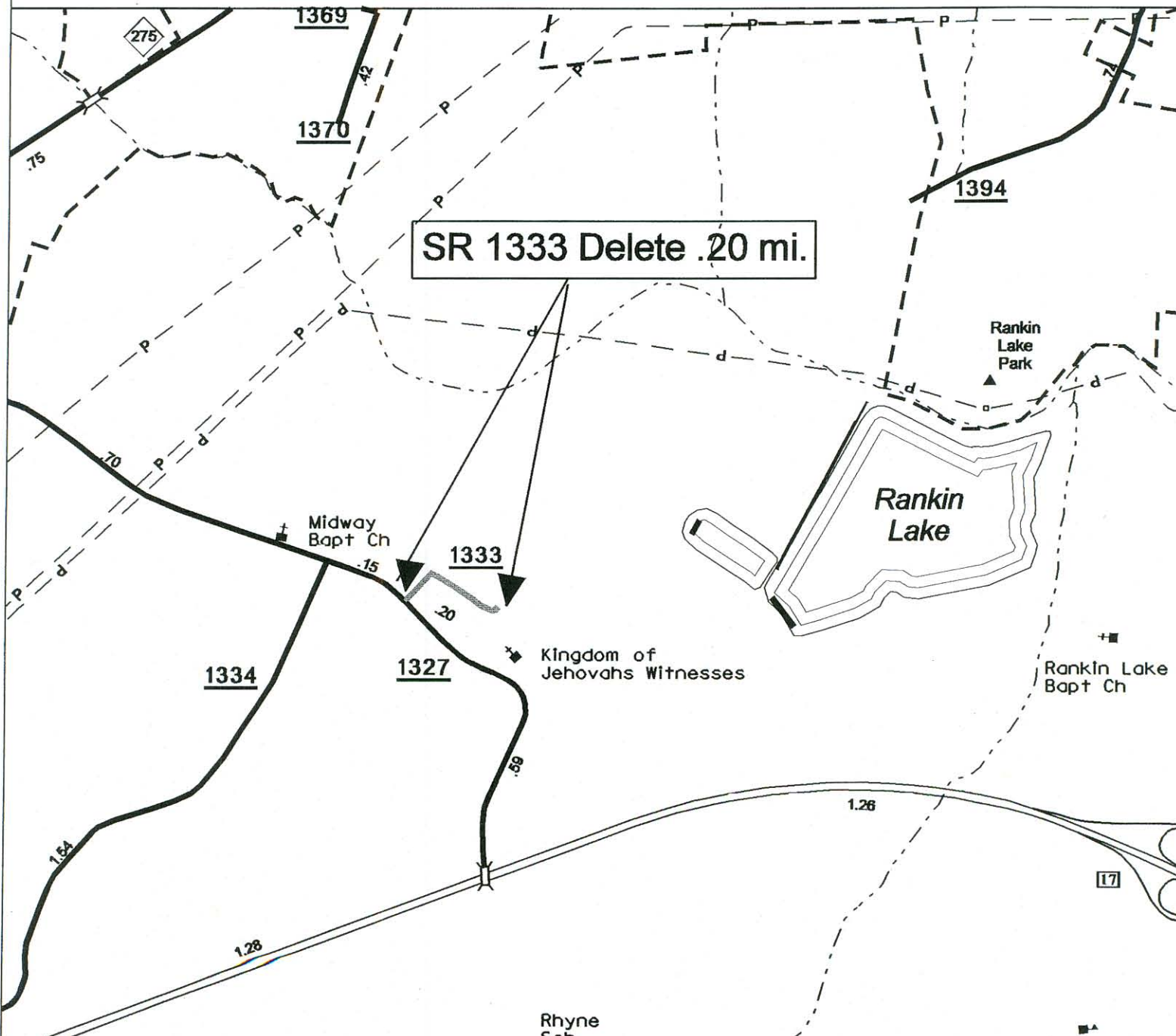
DATE 06/25/07

ADDITION 

DELETION 



SR 1333 Delete .20 mi.



SOURCE: PLAT

SHEET: 2 OF 5

NAME: SRC

SCALE: 4:1

PETITION #: MUN

CO: GASTON

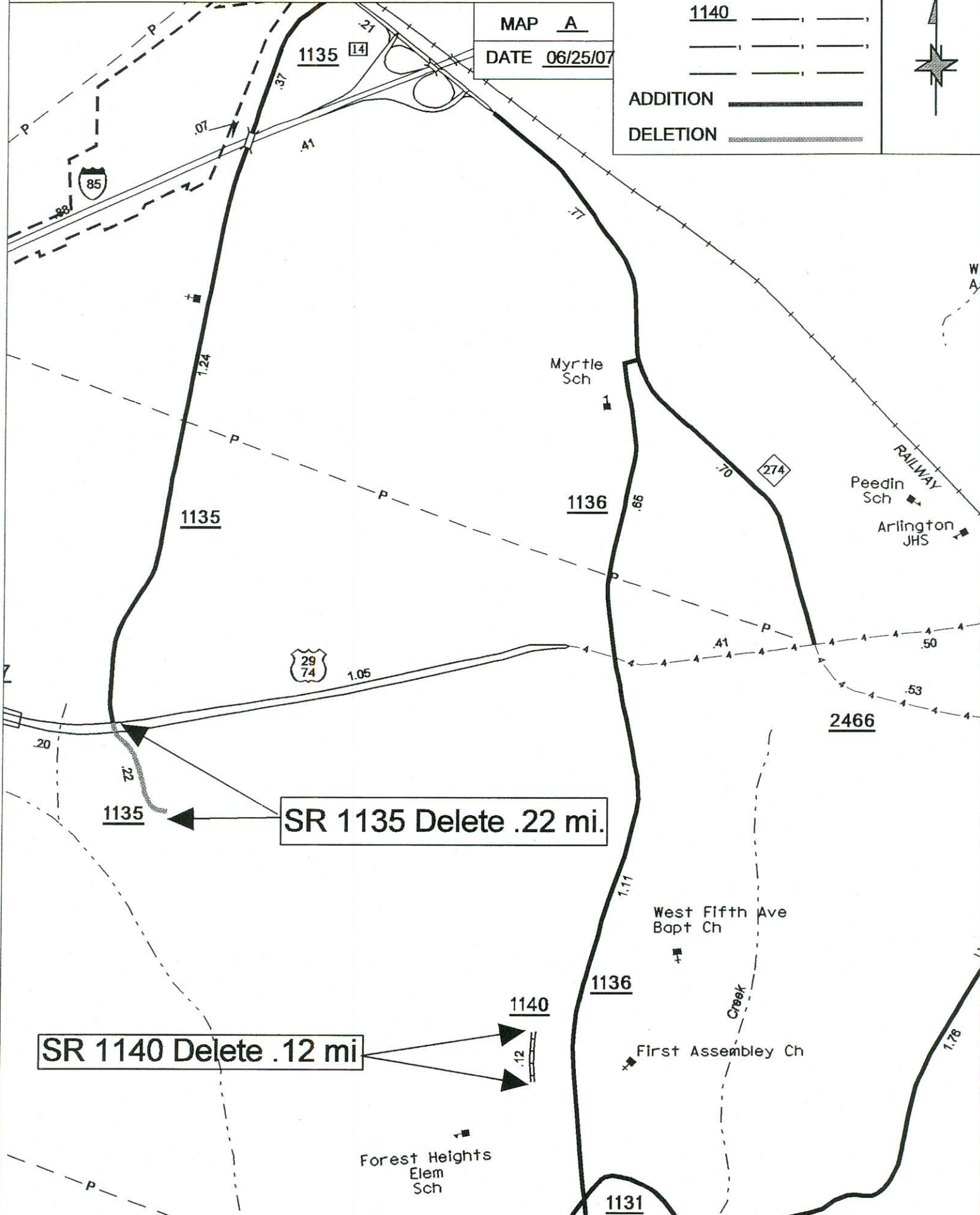
SR #: 1135, _____, _____

1140 _____, _____

MAP A
DATE 06/25/07

ADDITION 

DELETION 



SR 1135 Delete .22 mi.

SR 1140 Delete .12 mi

SOURCE: PLAT

SHEET: 2 OF 5

NAME: SRC

SCALE: 4:1