



STATE OF NORTH CAROLINA  
DEPARTMENT OF TRANSPORTATION

MICHAEL F. EASLEY  
GOVERNOR

Monday, April 07, 2008

LYNDO TIPPETT  
SECRETARY

**MEMORANDUM TO:** Mr. Michael L. Holder, PE  
Division Engineer  
Division 12

**FROM:** Information, Mapping, and Graphics Unit

**SUBJECT:** 2007 District 3 Road System Changes

The Road Inventory Information Section has been authorized to make the following changes to the state road system as indicated below. We request that you make similar changes to the related maps and files in your Division and District offices, and install appropriate road number signs if necessary. We have updated our records and county maps accordingly. If our system changes do not conform to the actual conditions in the field, please return this memorandum with recommendations.

TIP Number	County	Approval Date
U2404A	CATAWBA	10/15/2006

Inquires about changes should be referred to one of the following: Ron Tucker at (919) 212-6080 or Tom Schroder at (919) 212-6090. If you have further questions, please contact Hardee Cox, Road Inventory Information Section Manager at (919) 212-6060. Thank you for your assistance.

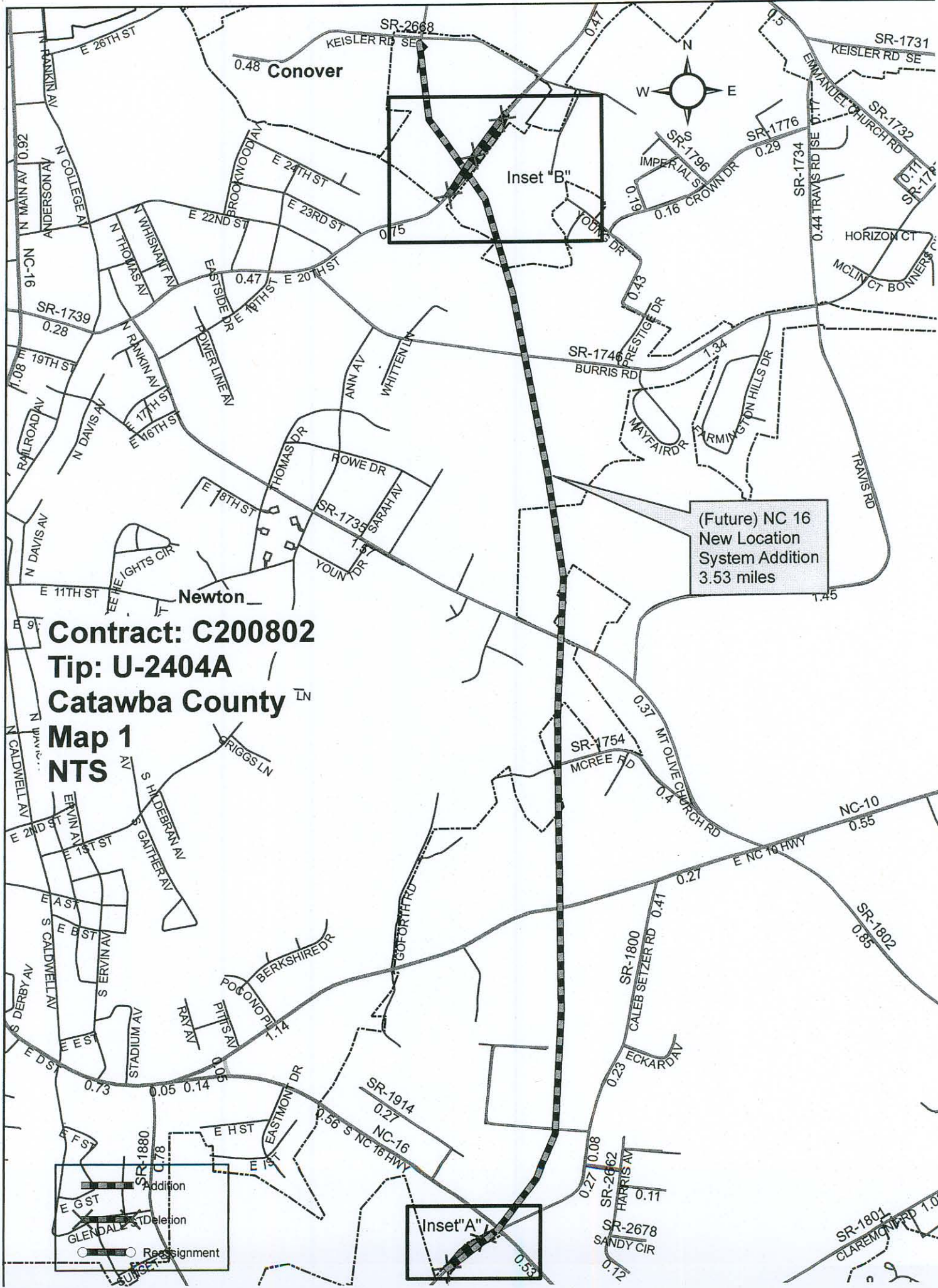
HRC  
enclosures ( )

cc: BSIP  
Bridge Maintenance  
Division Right of Way  
GIS  
Pavement Management  
Permit Unit  
State Road Maintenance  
Traffic Engineering  
Traffic Surveys

# 2007 ROAD SYSTEM CHANGES

TIP NUMBER	COUNTY	APPROVAL DATE	NEW NUMBER	EXISTING NUMBER	STREET NAME	LENGTH (miles)	TYPE OF CHANGE	REMARKS (See Attached Map)
U2404A	CATAWBA	10/15/2006		SR 2105		0.16	SYSTEM DELETION VIA PROJECT	MAP , SEGMENT
U2404A	CATAWBA	10/15/2006		SR 2105		0.16	SYSTEM ADDITION VIA PROJECT	MAP , SEGMENT
U2404A	CATAWBA	10/15/2006		SR 1739		0.19	SYSTEM DELETION VIA PROJECT	MAP , SEGMENT
U2404A	CATAWBA	10/15/2006		SR 1739		0.19	SYSTEM ADDITION VIA PROJECT	MAP , SEGMENT
U2404A	CATAWBA	10/15/2006		NC 16		3.53	SYSTEM ADDITION VIA PROJECT	MAP , SEGMENT





**Contract: C200802**  
**Tip: U-2404A**  
**Catawba County TN**  
**Map 1**  
**NTS**

(Future) NC 16  
 New Location  
 System Addition  
 3.53 miles

**Legend**

- Addition
- Deletion
- Reassignment

Inset "A"

Inset "B"



Conover

Newton

NC-10

SR-1914

NC-16

SR-1801

CLAREMONT RD

SR-2678

SANDY CIR

SR-2662

HARRIS AV

SR-1800

CALEB SETZER RD

ECKARD AV

SR-1800

MCREE RD

SR-1754

MT OLIVE CHURCH RD

SR-1746

BURRIS RD

SR-1746

PRESTIGE DR

SR-1746

SR-1746

SR-1746

SR-1746

SR-1746

SR-1746

SR-1746

SR-1746

SR-1746

SR-1746

SR-1746

SR-1746

SR-1746

SR-1746

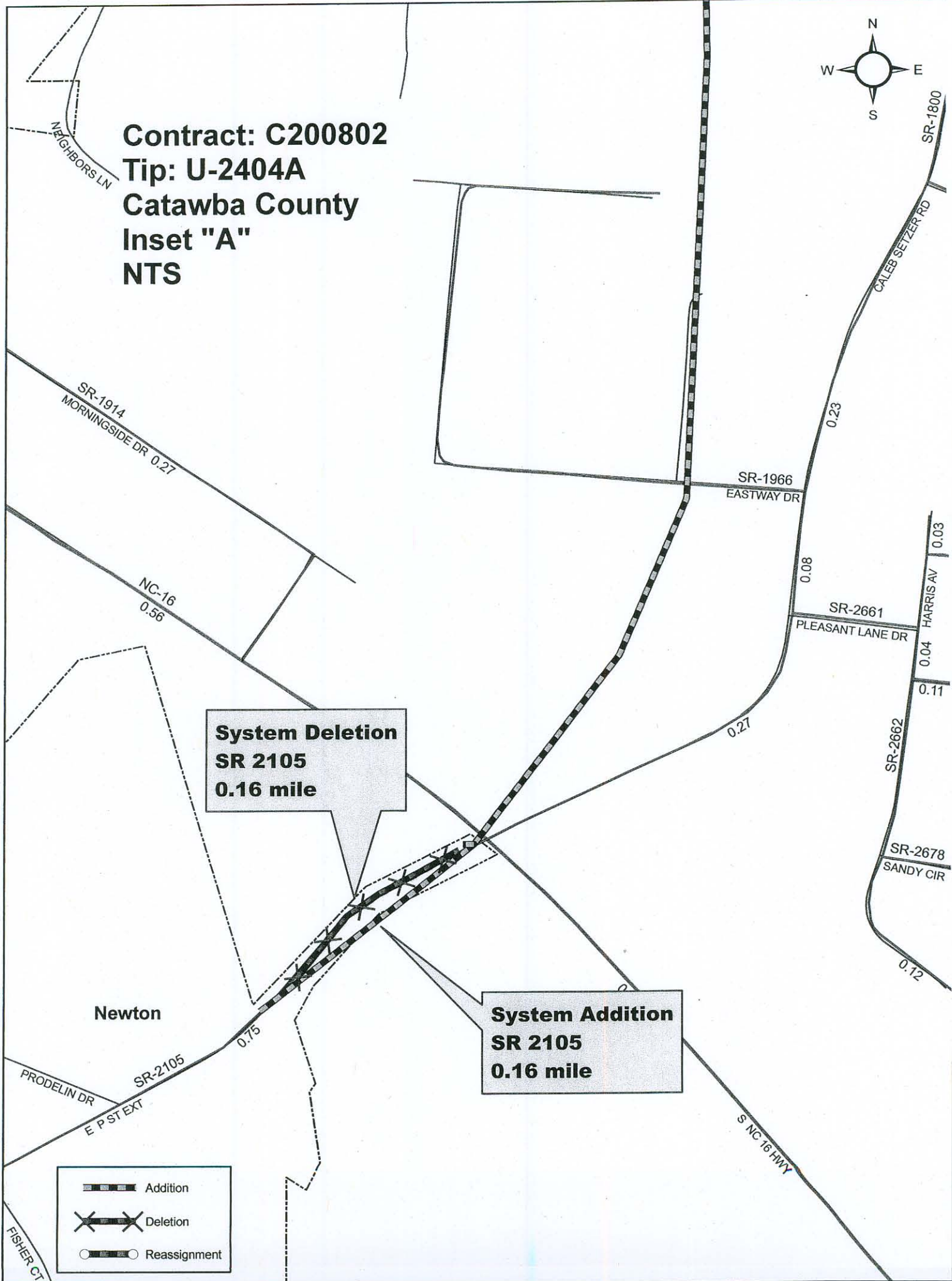
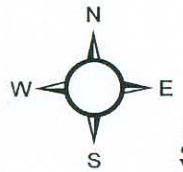
SR-1746

SR-1746

SR-1746

SR-1746

**Contract: C200802**  
**Tip: U-2404A**  
**Catawba County**  
**Inset "A"**  
**NTS**



	Addition
	Deletion
	Reassignment



