



STATE OF NORTH CAROLINA  
DEPARTMENT OF TRANSPORTATION

BEVERLY EAVES PERDUE  
GOVERNOR

Wednesday, July 14, 2010

EUGENE A. CONTI, JR.  
SECRETARY

**MEMORANDUM TO:** Mr. Timothy Johnson, PE  
Division Engineer  
Division 8

**FROM:** John C. Farley, Manager  
Geographic Information Systems Unit

**SUBJECT:** 2010 District 3 Road System Changes

The Data Conversion Group has been authorized to make the following changes to the state road system as indicated below. We request that you make similar changes to the related maps and files in your Division and District offices, and install appropriate road number signs if necessary. We have updated our records accordingly. If our system changes do not conform to the actual conditions in the field, please return this memorandum with recommendations.

Document Number	County	Approval Date
R-3303	RICHMOND	10/22/2006

Inquiries about changes should be referred to the GIS Help Desk at (919) 707-2152.  
Thank you for your assistance.

JCF

cc: BSIP  
Bridge Maintenance  
Division Right of Way  
IMG  
Pavement Management  
Permit Unit  
State Road Maintenance  
Traffic Engineering  
Traffic Surveys

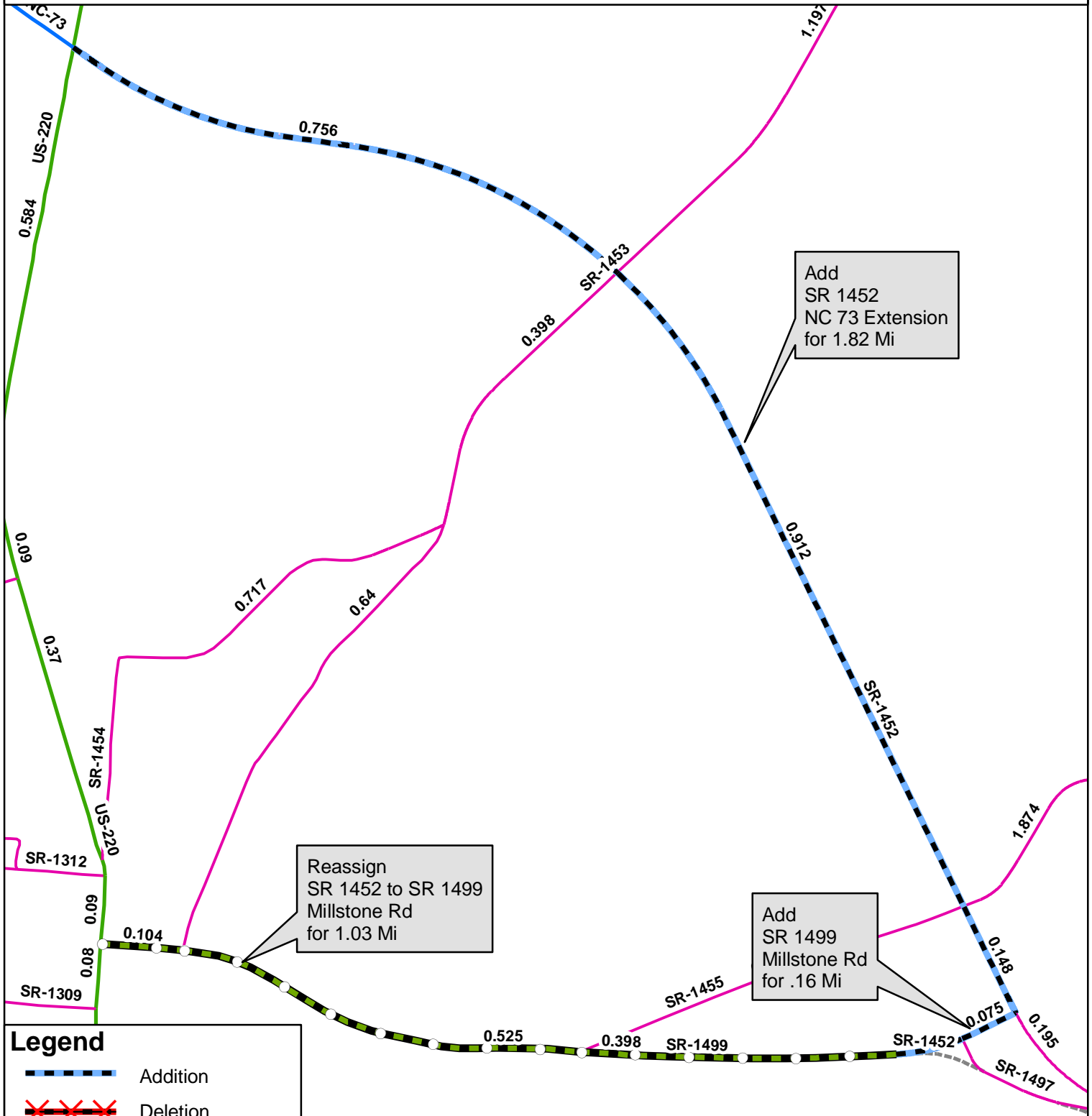
**MAILING ADDRESS:**  
NC DEPARTMENT OF TRANSPORTATION  
GEOGRAPHIC INFORMATION SYSTEMS  
1521 MAIL SERVICE CENTER  
RALEIGH NC 27699-1521



**Delivery Address:**  
41 01 CAPITAL BLVD.  
RALEIGH, NC 27604  
PHONE: (919) 707-2152  
FAX: (919) 707-2214

# 2010 ROAD SYSTEM CHANGES

DOCUMENT NUMBER	COUNTY	APPROVAL DATE	NEW NUMBER	EXISTING NUMBER	STREET NAME	LENGTH (miles)	TYPE OF CHANGE	REMARKS (See Attached Map)
R-3303	RICHMOND	10/22/2006	SR 1499	SR 1452	MILLSTONE RD	1.03	NUMBER REASSIGNMENT VIA TIP	MAP A, SEGMENT
R-3303	RICHMOND	10/22/2006	SR 1499		MILLSTONE RD	0.16	SYSTEM ADDITION - NEW VIA TIP	MAP A, SEGMENT
R-3303	RICHMOND	10/22/2006		SR 1452	NC 73 EXTENSION	1.82	SYSTEM ADDITION - EXISTING VIA TIP	MAP A, SEGMENT
R-3303	RICHMOND	10/22/2006	SR 1498	SR 1452	MILLSTONE RD	0.11	NUMBER REASSIGNMENT VIA TIP	MAP B, SEGMENT
R-3303	RICHMOND	10/22/2006	SR 1498		MILLSTONE RD	0.04	SYSTEM ADDITION - NEW VIA TIP	MAP B, SEGMENT
R-3303	RICHMOND	10/22/2006	SR 1497	SR 1452	MILLSTONE RD	0.10	NUMBER REASSIGNMENT VIA TIP	MAP B, SEGMENT
R-3303	RICHMOND	10/22/2006	SR 1497		MILLSTONE RD	0.09	SYSTEM ADDITION - NEW VIA TIP	MAP B, SEGMENT
R-3303	RICHMOND	10/22/2006	SR 1452	SR 1452	NC 73 EXTENSION	0.63	SYSTEM ADDITION - EXISTING VIA TIP	MAP B, SEGMENT
R-3303	RICHMOND	10/22/2006		SR 1452	MILLSTONE RD	0.56	SYSTEM DELETION VIA TIP	MAP B, SEGMENT




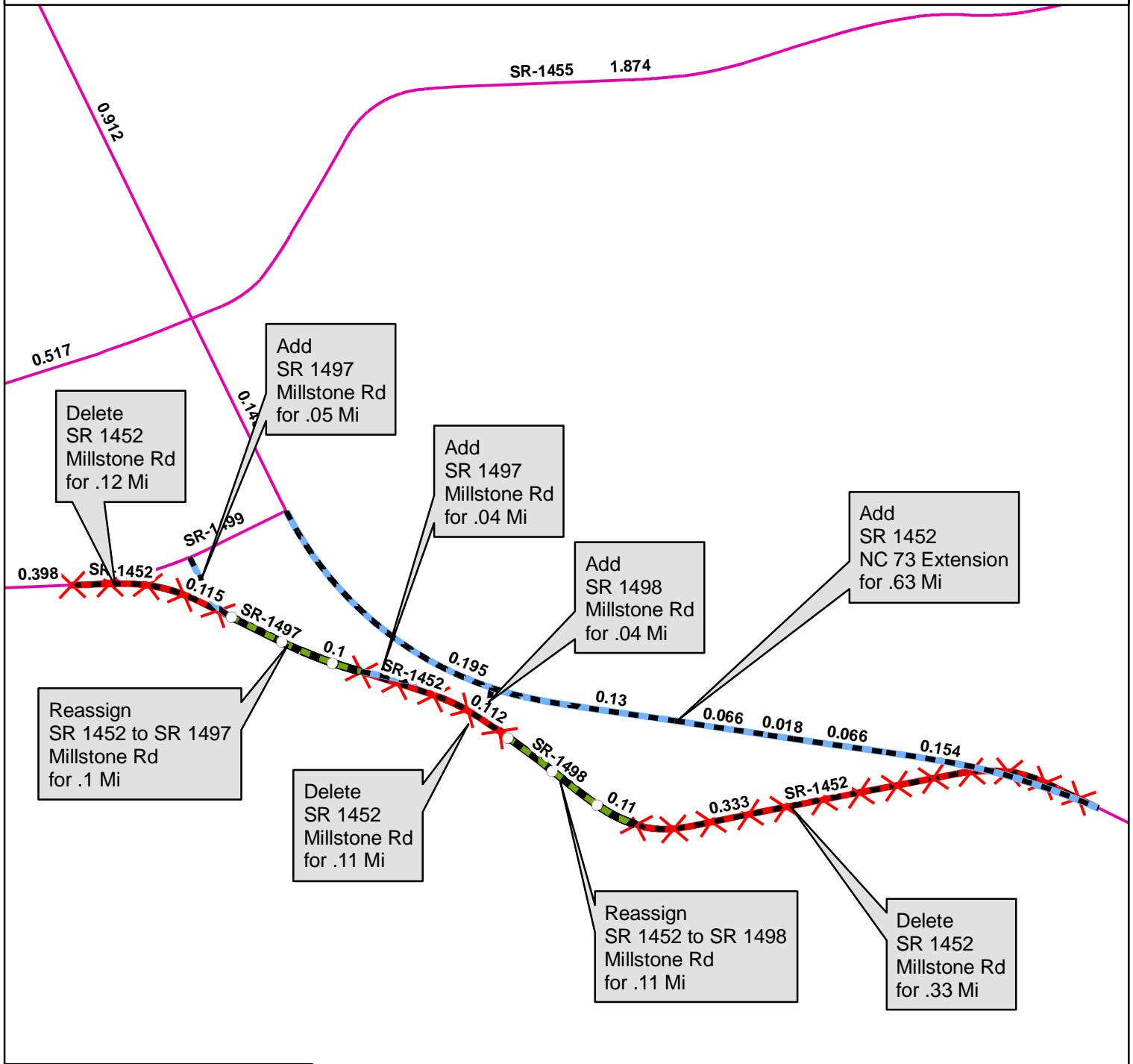
**Legend**

- Addition
- Deletion
- Reassignment
- SR
- NC
- US
- Interstate
- Ramp

N

**gis**  
NGDOT





**Legend**

- Addition
- Deletion
- Reassignment
- SR
- NC
- US
- Interstate
- Ramp

N

