



STATE OF NORTH CAROLINA
DEPARTMENT OF TRANSPORTATION

MICHAEL F. EASLEY
GOVERNOR

December 03, 2007

LYNDO TIPPETT
SECRETARY

MEMORANDUM TO: Mr. H. Allen Pope, PE
Division Engineer
Division 3

FROM: Information, Mapping, and Graphics Unit

SUBJECT: 2007 District 3 Road System Changes

The Road Inventory Information Section has been authorized to make the following changes to the state road system as indicated below. We request that you make similar changes to the related maps and files in your Division and District offices, and install appropriate road number signs if necessary. We have updated our records and county maps accordingly. If our system changes do not conform to the actual conditions in the field, please return this memorandum with recommendations.

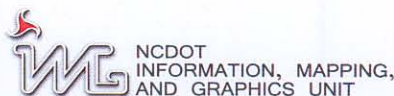
TIP Number	County	Approval Date
R-2405A	NEW HANOVER	9/15/2006

Inquires about changes should be referred to one of the following: Ron Tucker at (919) 212-6080 or Tom Schroder at (919) 212-6090. If you have further questions, please contact Hardee Cox, Road Inventory Information Section Manager at (919) 212-6060. Thank you for your assistance.

HRC
enclosures ()

cc: BSIP
Bridge Maintenance
Division Right of Way
GIS
Pavement Management
Permit Unit
State Road Maintenance
Traffic Engineering
Traffic Surveys

MAILING ADDRESS:
NC DEPARTMENT OF TRANSPORTATION
INFORMATION, MAPPING AND GRAPHICS UNIT
1587 MAIL SERVICE CENTER
RALEIGH NC 27699-1587






LOCATION:
3401 CARL SANDBURG CT.
RALEIGH, NC 27610

2007 ROAD SYSTEM CHANGES

TIP NUMBER	COUNTY	APPROVAL DATE	NEW NUMBER	EXISTING NUMBER	STREET NAME	LENGTH (miles)	TYPE OF CHANGE	REMARKS (See Attached Map)
R-2405A	NEW HANOVER	9/15/2006		US 17		3.51	SYSTEM ADDITION VIA PROJECT	MAP A, SEGMENT 1
R-2405A	NEW HANOVER	9/15/2006	SR 2843		SERVICE 1	0.06	SYSTEM ADDITION VIA PROJECT	MAP B, SEGMENT 1
R-2405A	NEW HANOVER	9/15/2006	NC 2843		SERVICE 1	0.02	SYSTEM ADDITION VIA PROJECT	MAP B, SEGMENT 1
R-2405A	NEW HANOVER	9/15/2006		SR 1351	STEPHENS CHURCH ROAD	0.17	SYSTEM DELETION VIA PROJECT	MAP C, SEGMENT 1
R-2405A	NEW HANOVER	9/15/2006	SR 2844		SERVICE ROAD 2	0.04	SYSTEM ADDITION VIA PROJECT	MAP B, SEGMENT 2
R-2405A	NEW HANOVER	9/15/2006		SR 1351	STEPHANS CHURCH ROAD	0.44	SYSTEM ADDITION VIA PROJECT	MAP C, SEGMENT 2
R-2405A	NEW HANOVER	9/15/2006	US 17 BUS	SR 2845	SERVICE 3	0.30	SYSTEM REASSIGNMENT VIA PROJECT	MAP C, SEGMENT 3
R-2405A	NEW HANOVER	9/15/2006		SR 1400	FUTCHS CREEK ROAD	0.47	SYSTEM ADDITION VIA PROJECT	MAP C, SEGMENT 4
R-2405A	NEW HANOVER	9/15/2006	SR 2846	SR 1400	FUTCHS CREEK ROAD	0.05	NUMBER REASSIGNMENT VIA PROJECT	MAP B, SEGMENT 5
R-2405A	NEW HANOVER	9/15/2006	SR 2845		SERVICE ROAD 3	0.05	SYSTEM ADDITION VIA PROJECT	MAP C, SEGMENT 7
R-2405A	NEW HANOVER	9/15/2006		US 17 BUS	US 17 BUS	0.05	SYSTEM DELETION VIA PROJECT	MAP A, SEGMENT 8
R-2405A	NEW HANOVER	9/15/2006	SR 2845		SERVICE ROAD 3	0.11	SYSTEM ADDITION VIA PROJECT	MAP B, SEGMENT 8

Pender
New Hanover



	Addition
	Deletion
	Reassignment

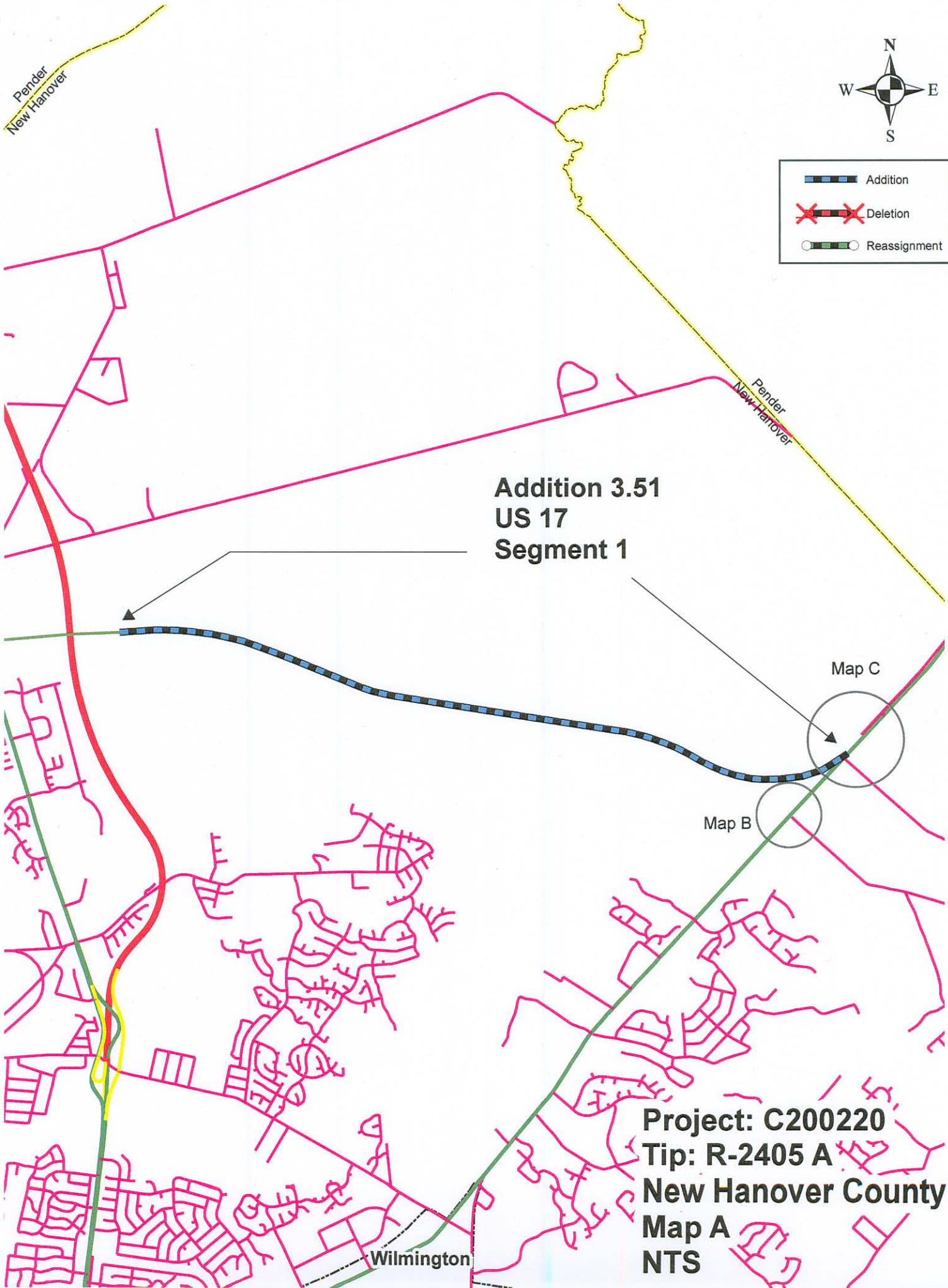
**Addition 3.51
US 17
Segment 1**


Map C

Map B

**Project: C200220
Tip: R-2405 A
New Hanover County
Map A
NTS**


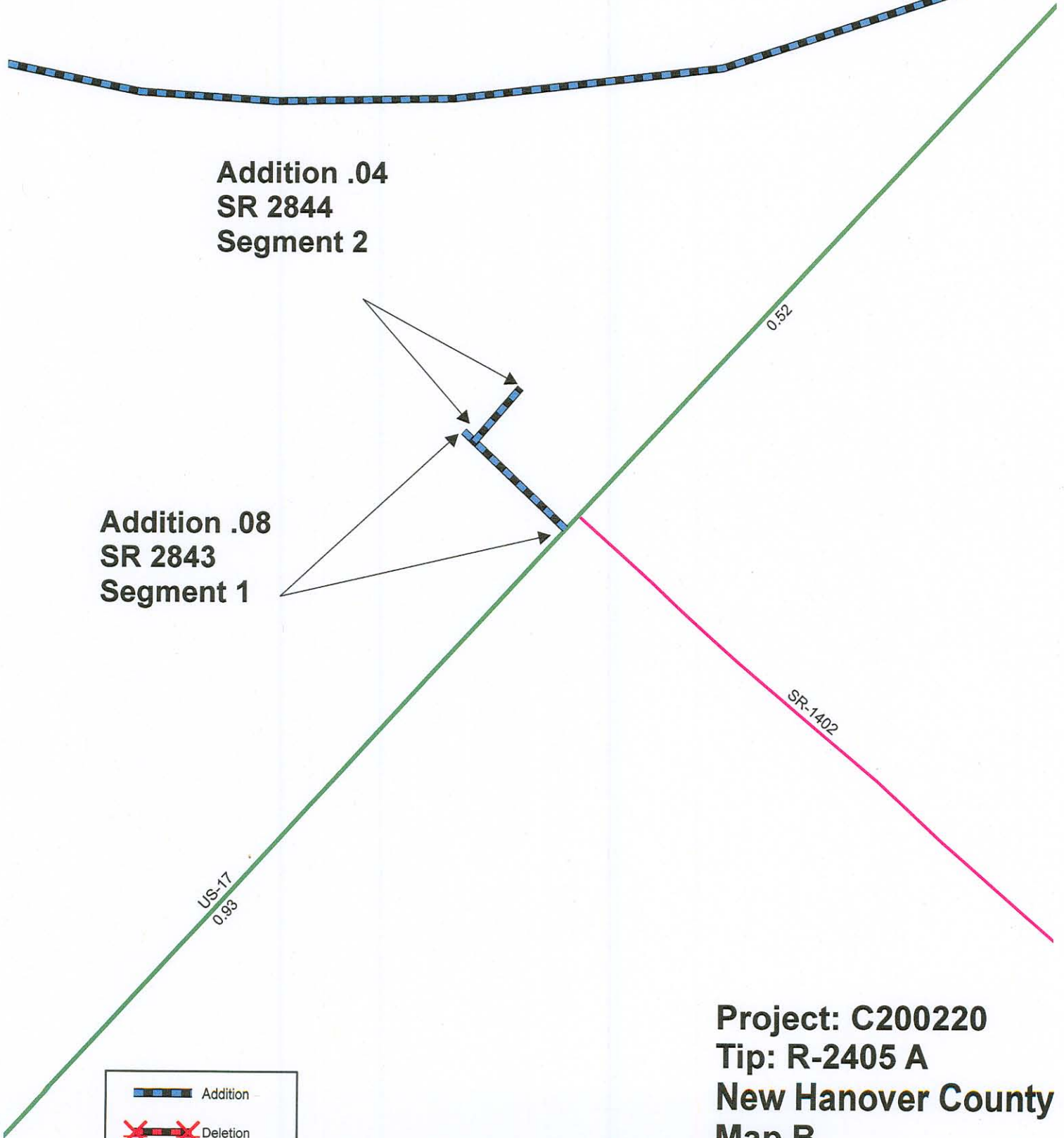
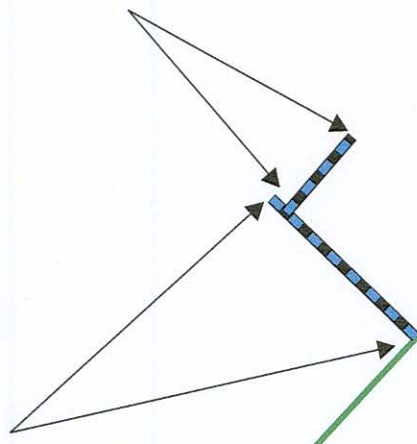
Wilmington





**Addition .04
SR 2844
Segment 2**

**Addition .08
SR 2843
Segment 1**



**Project: C200220
Tip: R-2405 A
New Hanover County
Map B
NTS**

