



STATE OF NORTH CAROLINA
DEPARTMENT OF TRANSPORTATION

BEVERLY EAVES PERDUE
GOVERNOR

Friday, September 17, 2010

EUGENE A. CONTI, JR
SECRETARY

MEMORANDUM TO: Mr. J. B. (Joel) Setzer, P.E.
Division Engineer
Division 14

FROM: John C. Farley, Manager
Geographic Information Systems Unit

SUBJECT: 2010 District 3 Road System Changes

The Data Conversion Group has been authorized to make the following changes to the state road system as indicated below. We request that you make similar changes to the related maps and files in your Division and District offices, and install appropriate road number signs if necessary. we have updated our records accordingly. If our system changes do not conform to the actual conditions in the field, please return this memorandum with recommendations.

Document Number	County	Approval Date
A-0009DD	GRAHAM	7/1/2006

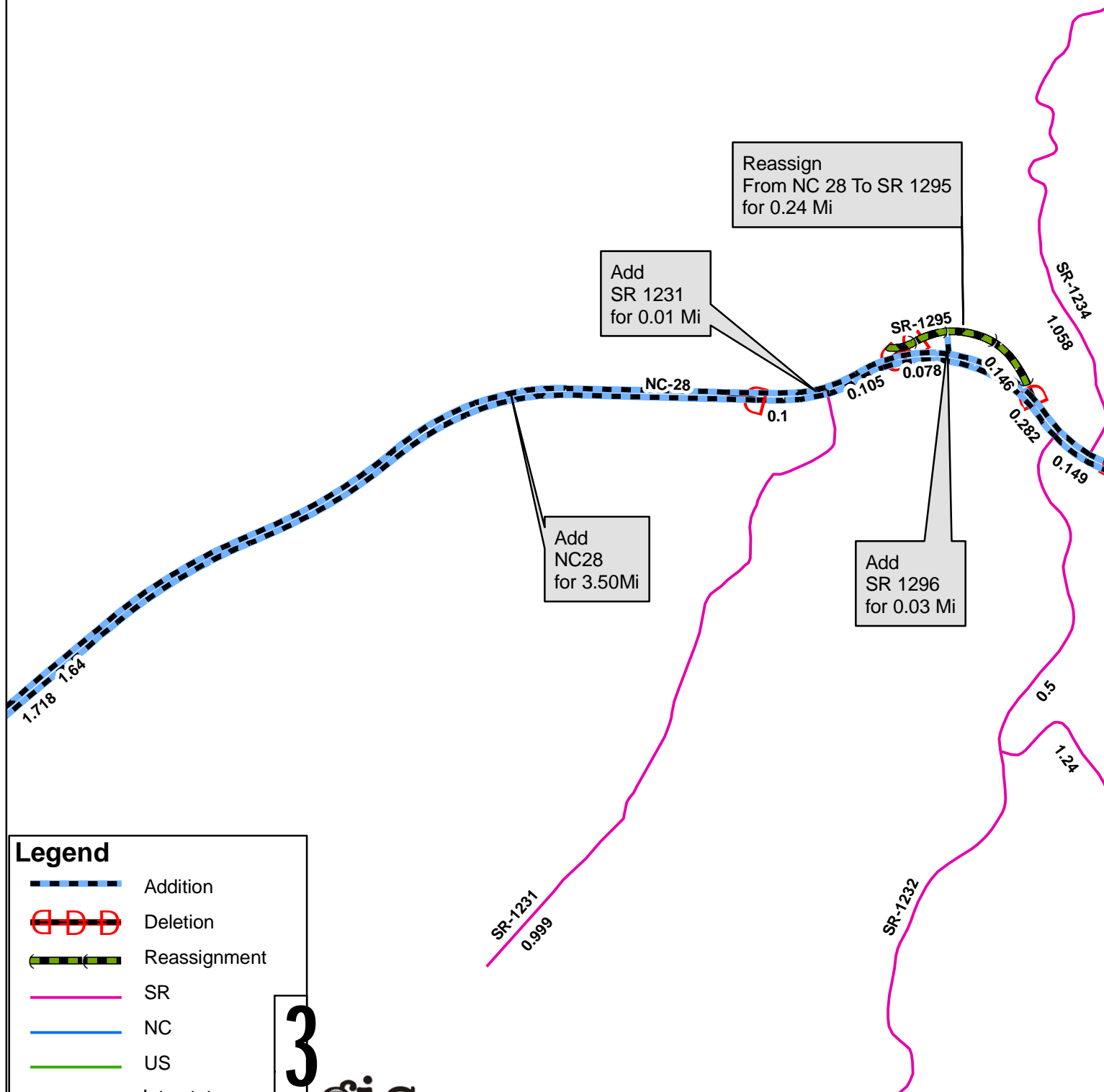
Inquiries about changes should be referred to the GIS Help Desk at (919) 707-2152.
Thank you for your assistance.

JCF









- cc: BSIP
- Bridge Maintenance
- Division Right of Way
- IMG
- Pavement Management
- Permit Unit
- State Road Maintenance
- Traffic Engineering
- Traffic Surveys

2010 ROAD SYSTEM CHANGES

DOCUMENT NUMBER	COUNTY	APPROVAL DATE	NEW NUMBER	EXISTING NUMBER	STREET NAME	LENGTH (miles)	TYPE OF CHANGE	REMARKS (See Attached Map)
A-0009DD	GRAHAM	7/1/2006	SR 1296			0.03	SYSTEM ADDITION - NEW VIA TIP	MAP , SEGMENT
A-0009DD	GRAHAM	7/1/2006	SR 1295	NC 28		0.24	SYSTEM REASSIGNMENT VIA TIP	MAP , SEGMENT
A-0009DD	GRAHAM	7/1/2006		NC 28		3.50	SYSTEM ADDITION - EXISTING VIA TIP	MAP , SEGMENT
A-0009DD	GRAHAM	7/1/2006		SR 1231	TOBACCO BRANCH ROAD	0.01	SYSTEM ADDITION - EXISTING VIA TIP	MAP , SEGMENT



Legend

-  Addition
-  Deletion
-  Reassignment
-  SR
-  NC
-  US
-  Interstate
-  Ramp

