



STATE OF NORTH CAROLINA
DEPARTMENT OF TRANSPORTATION

MICHAEL F. EASLEY
GOVERNOR

December 15, 2004

LYNDO TIPPETT
SECRETARY

MEMORANDUM TO: Mr. Terry R. Gibson, PE
Division Engineer
Division 6

FROM: Forrest L. Robson, PE
GIS Director

SUBJECT: Road System Changes

*640 Street
Municipal
Agreement*

The Road Inventory Section has been authorized to make the following changes to the state road system as indicated below. We request that you make similar changes to the related maps and files in your Division and District offices, and install appropriate road number signs if necessary. We have updated our records and county maps accordingly. If our system changes do not conform to the actual conditions in the field, please return this memorandum with recommendations.

Mun. Agreement	County	Approval Date
25060304	CUMBERLAND	6/3/04

Inquires about secondary road petition changes should be referred to Ron Tucker, Secondary Roads Group Supervisor at (919) 212-6080. Inquires about TIP Project changes should be referred to Tom Schroeder, Primary Highway Group Supervisor at (919) 212-6074. If you have further questions, please contact Hardee Cox, Road Inventory Manager at (919) 212-6060. Thank you for your assistance.

FLR/hrc
enclosures ()

- cc: BSIP
Bridge Maintenance
Pavement Management
Permit Unit
Right of Way
Safety Management
State Road Maintenance
Traffic Engineering
Traffic Surveys

MAILING ADDRESS:
NC DEPARTMENT OF TRANSPORTATION
GEOGRAPHIC INFORMATION SYSTEMS
1587 MAIL SERVICE CENTER
RALEIGH NC 27699-1587



www.ncdot.org/statewide/planning/gis

DELIVERY ADDRESS:
3401 CARL SANDBURG CT.
RALEIGH, NC 27610
PHONE: (919) 212-6000
FAX: (919) 212-5999

Road System Changes

MUN. AGREEMENT	COUNTY	APPROVAL DATE	NEW NUMBER	EXISTING NUMBER	STREET NAME	LENGTH (miles)	TYPE OF CHANGE	REMARKS (See Attached Map)
25060304	CUMBERLAND	6/3/04		SR 3380	SIPLE AVENUE	0.61	SYSTEM DELETION VIA MUNICIPAL AGREEMENT	MAP , SEGMENT
25060304	CUMBERLAND	6/3/04					SYSTEM DELETION VIA MUNICIPAL AGREEMENT	MAP , SEGMENT
25060304	CUMBERLAND	6/3/04		SR 3128	GOLF DRIVE	0.22	SYSTEM DELETION VIA MUNICIPAL AGREEMENT	MAP A, SEGMENT 1
25060304	CUMBERLAND	6/3/04		SR 3154	KEMPER COURT	0.17	SYSTEM DELETION VIA MUNICIPAL AGREEMENT	MAP A, SEGMENT 1
25060304	CUMBERLAND	6/3/04		SR 3153	PIERRON DRIVE	0.33	SYSTEM DELETION VIA MUNICIPAL AGREEMENT	MAP A, SEGMENT 1
25060304	CUMBERLAND	6/3/04		SR 3152	CISSNA DRIVE	0.13	SYSTEM DELETION VIA MUNICIPAL AGREEMENT	MAP A, SEGMENT 1
25060304	CUMBERLAND	6/3/04		SR 3144	BREWSTER DRIVE	0.11	SYSTEM DELETION VIA MUNICIPAL AGREEMENT	MAP A, SEGMENT 1
25060304	CUMBERLAND	6/3/04		SR 3143	SABLE DRIVE	0.15	SYSTEM DELETION VIA MUNICIPAL AGREEMENT	MAP A, SEGMENT 1
25060304	CUMBERLAND	6/3/04		SR 3142	INTERBAN STREET	0.22	SYSTEM DELETION VIA MUNICIPAL AGREEMENT	MAP A, SEGMENT 1
25060304	CUMBERLAND	6/3/04		SR 3141	WORSTEAD DRIVE	0.47	SYSTEM DELETION VIA MUNICIPAL AGREEMENT	MAP A, SEGMENT 1
25060304	CUMBERLAND	6/3/04		SR 3129	GATE POST COURT	0.04	SYSTEM DELETION VIA MUNICIPAL AGREEMENT	MAP A, SEGMENT 1
25060304	CUMBERLAND	6/3/04		SR 3169	WENDELL PLACE	0.10	SYSTEM DELETION VIA MUNICIPAL AGREEMENT	MAP A, SEGMENT 1
25060304	CUMBERLAND	6/3/04		SR 3127	INGLENOOK CIRCLE	0.06	SYSTEM DELETION VIA MUNICIPAL AGREEMENT	MAP A, SEGMENT 1

MUN. AGREEMEN	COUNTY	APPROVAL DATE	NEW NUMBER	EXISTING NUMBER	STREET NAME	LENGTH (miles)	TYPE OF CHANGE	REMARKS (See Attached Map)
25060304	CUMBERLAND	6/3/04		SR 3126	BONNIE BELL LANE	0.38	SYSTEM DELETION VIA MUNICIPAL AGREEMENT	MAP A, SEGMENT 1
25060304	CUMBERLAND	6/3/04		SR 3122	TINE ROAD	0.21	SYSTEM DELETION VIA MUNICIPAL AGREEMENT	MAP A, SEGMENT 1
25060304	CUMBERLAND	6/3/04		SR 3121	SENTINEL DRIVE	0.06	SYSTEM DELETION VIA MUNICIPAL AGREEMENT	MAP A, SEGMENT 1
25060304	CUMBERLAND	6/3/04		SR 3120	VALIANT DRIVE	0.05	SYSTEM DELETION VIA MUNICIPAL AGREEMENT	MAP A, SEGMENT 1
25060304	CUMBERLAND	6/3/04		SR 3119	RIPLEY PLACE	0.05	SYSTEM DELETION VIA MUNICIPAL AGREEMENT	MAP A, SEGMENT 1
25060304	CUMBERLAND	6/3/04		SR 3110	LANSING COURT	0.05	SYSTEM DELETION VIA MUNICIPAL AGREEMENT	MAP A, SEGMENT 1
25060304	CUMBERLAND	6/3/04		SR 3138	CHILTON DRIVE	0.58	SYSTEM DELETION VIA MUNICIPAL AGREEMENT	MAP A, SEGMENT 1
25060304	CUMBERLAND	6/3/04		SR 3183	TAMPICO COURT	0.15	SYSTEM DELETION VIA MUNICIPAL AGREEMENT	MAP A, SEGMENT 1
25060304	CUMBERLAND	6/3/04		SR 3192	BIBB COURT	0.05	SYSTEM DELETION VIA MUNICIPAL AGREEMENT	MAP A, SEGMENT 1
25060304	CUMBERLAND	6/3/04		SR 3191	PADDLE WHEEL ROAD	0.33	SYSTEM DELETION VIA MUNICIPAL AGREEMENT	MAP A, SEGMENT 1
25060304	CUMBERLAND	6/3/04		SR 3190	CROSSBOW COURT	0.04	SYSTEM DELETION VIA MUNICIPAL AGREEMENT	MAP A, SEGMENT 1
25060304	CUMBERLAND	6/3/04		SR 3189	FERNCLIFF COURT	0.05	SYSTEM DELETION VIA MUNICIPAL AGREEMENT	MAP A, SEGMENT 1
25060304	CUMBERLAND	6/3/04		SR 3188	GRIST MILL ROAD	0.52	SYSTEM DELETION VIA MUNICIPAL AGREEMENT	MAP A, SEGMENT 1
25060304	CUMBERLAND	6/3/04		SR 3187	AUDREY COURT	0.08	SYSTEM DELETION VIA MUNICIPAL AGREEMENT	MAP A, SEGMENT 1

MUN. AGREEMEN	COUNTY	APPROVAL DATE	NEW NUMBER	EXISTING NUMBER	STREET NAME	LENGTH (miles)	TYPE OF CHANGE	REMARKS (See Attached Map)
25060304	CUMBERLAND	6/3/04		SR 3186	BREWSTER	0.28	SYSTEM DELETION VIA MUNICIPAL AGREEMENT	MAP A, SEGMENT 1
25060304	CUMBERLAND	6/3/04		SR 3167	STANDISH COURT	0.10	SYSTEM DELETION VIA MUNICIPAL AGREEMENT	MAP A, SEGMENT 1
25060304	CUMBERLAND	6/3/04		SR 3184	KEELER DRIVE	0.28	SYSTEM DELETION VIA MUNICIPAL AGREEMENT	MAP A, SEGMENT 1
25060304	CUMBERLAND	6/3/04		SR 3168	GODFREY DRIVE	0.60	SYSTEM DELETION VIA MUNICIPAL AGREEMENT	MAP A, SEGMENT 1
25060304	CUMBERLAND	6/3/04		SR 3182	ACUS COURT	0.16	SYSTEM DELETION VIA MUNICIPAL AGREEMENT	MAP A, SEGMENT 1
25060304	CUMBERLAND	6/3/04		SR 3181	BROCTON DRIVE	0.36	SYSTEM DELETION VIA MUNICIPAL AGREEMENT	MAP A, SEGMENT 1
25060304	CUMBERLAND	6/3/04		SR 3179	HAMBURG DRIVE	0.07	SYSTEM DELETION VIA MUNICIPAL AGREEMENT	MAP A, SEGMENT 1
25060304	CUMBERLAND	6/3/04		SR 3172	OSPREY PLACE	0.10	SYSTEM DELETION VIA MUNICIPAL AGREEMENT	MAP A, SEGMENT 1
25060304	CUMBERLAND	6/3/04		SR 3171	AVALON DRIVE	0.30	SYSTEM DELETION VIA MUNICIPAL AGREEMENT	MAP A, SEGMENT 1
25060304	CUMBERLAND	6/3/04		SR 3170	QUIMBY COURT	0.10	SYSTEM DELETION VIA MUNICIPAL AGREEMENT	MAP A, SEGMENT 1
25060304	CUMBERLAND	6/3/04		SR 3097	MOORGATE CIRCLE	0.04	SYSTEM DELETION VIA MUNICIPAL AGREEMENT	MAP A, SEGMENT 1
25060304	CUMBERLAND	6/3/04		SR 3185	LOVINGTON DRIVE	0.37	SYSTEM DELETION VIA MUNICIPAL AGREEMENT	MAP A, SEGMENT 1
25060304	CUMBERLAND	6/3/04		SR 3034	CARNSMORE DRIVE	0.34	SYSTEM DELETION VIA MUNICIPAL AGREEMENT	MAP A, SEGMENT 1
25060304	CUMBERLAND	6/3/04		SR 3051	BINGHAM PLACE	0.28	SYSTEM DELETION VIA MUNICIPAL AGREEMENT	MAP A, SEGMENT 1

MUN. AGREEMEN	COUNTY	APPROVAL DATE	NEW NUMBER	EXISTING NUMBER	STREET NAME	LENGTH (miles)	TYPE OF CHANGE	REMARKS (See Attached Map)
25060304	CUMBERLAND	6/3/04		SR 3049	PARTRIDGE DRIVE	0.30	SYSTEM DELETION VIA MUNICIPAL AGREEMENT	MAP A, SEGMENT 1
25060304	CUMBERLAND	6/3/04		SR 3048	MENDEL COURT	0.04	SYSTEM DELETION VIA MUNICIPAL AGREEMENT	MAP A, SEGMENT 1
25060304	CUMBERLAND	6/3/04		SR 3047	SWEETGUM CIRLE	0.28	SYSTEM DELETION VIA MUNICIPAL AGREEMENT	MAP A, SEGMENT 1
25060304	CUMBERLAND	6/3/04		SR 3046	FLINTLOCK COURT	0.04	SYSTEM DELETION VIA MUNICIPAL AGREEMENT	MAP A, SEGMENT 1
25060304	CUMBERLAND	6/3/04		SR 3045	PEOPLE STREET	0.44	SYSTEM DELETION VIA MUNICIPAL AGREEMENT	MAP A, SEGMENT 1
25060304	CUMBERLAND	6/3/04		SR 3037	FALKIRD STREET	0.06	SYSTEM DELETION VIA MUNICIPAL AGREEMENT	MAP A, SEGMENT 1
25060304	CUMBERLAND	6/3/04		SR 3099	ROTTINGHAM COURT	0.06	SYSTEM DELETION VIA MUNICIPAL AGREEMENT	MAP A, SEGMENT 1
25060304	CUMBERLAND	6/3/04		SR 3035	EDERTON COURT	0.09	SYSTEM DELETION VIA MUNICIPAL AGREEMENT	MAP A, SEGMENT 1
25060304	CUMBERLAND	6/3/04		SR 3058	SUMMERWOOD DRIVE	0.08	SYSTEM DELETION VIA MUNICIPAL AGREEMENT	MAP A, SEGMENT 1
25060304	CUMBERLAND	6/3/04		SR 3033	BLAIRWOOD DRIVE	0.23	SYSTEM DELETION VIA MUNICIPAL AGREEMENT	MAP A, SEGMENT 1
25060304	CUMBERLAND	6/3/04		SR 3028	APPLETON COURT	0.05	SYSTEM DELETION VIA MUNICIPAL AGREEMENT	MAP A, SEGMENT 1
25060304	CUMBERLAND	6/3/04		SR 3027	JUBILEE DRIVE	0.14	SYSTEM DELETION VIA MUNICIPAL AGREEMENT	MAP A, SEGMENT 1
25060304	CUMBERLAND	6/3/04		SR 3026	LELAND DRIVE	0.07	SYSTEM DELETION VIA MUNICIPAL AGREEMENT	MAP A, SEGMENT 1
25060304	CUMBERLAND	6/3/04		SR 3024	GREENOCK AVENUE	0.07	SYSTEM DELETION VIA MUNICIPAL AGREEMENT	MAP A, SEGMENT 1

MUN. AGREEMEN	COUNTY	APPROVAL DATE	NEW NUMBER	EXISTING NUMBER	STREET NAME	LENGTH (miles)	TYPE OF CHANGE	REMARKS (See Attached Map)
25060304	CUMBERLAND	6/3/04		SR 3023	THATFORD COURT	0.04	SYSTEM DELETION VIA MUNICIPAL AGREEMENT	MAP A, SEGMENT 1
25060304	CUMBERLAND	6/3/04		SR 3022	MANORHAVEN COURT	0.04	SYSTEM DELETION VIA MUNICIPAL AGREEMENT	MAP A, SEGMENT 1
25060304	CUMBERLAND	6/3/04		SR 3036	BASHFORD COURT	0.02	SYSTEM DELETION VIA MUNICIPAL AGREEMENT	MAP A, SEGMENT 1
25060304	CUMBERLAND	6/3/04		SR 3074	LOCHNESS COURT	0.10	SYSTEM DELETION VIA MUNICIPAL AGREEMENT	MAP A, SEGMENT 1
25060304	CUMBERLAND	6/3/04		SR 3200	BASHLOT PLACE	0.10	SYSTEM DELETION VIA MUNICIPAL AGREEMENT	MAP A, SEGMENT 1
25060304	CUMBERLAND	6/3/04		SR 3096	BLACKFRIARS ROAD	0.23	SYSTEM DELETION VIA MUNICIPAL AGREEMENT	MAP A, SEGMENT 1
25060304	CUMBERLAND	6/3/04		SR 3095	LAKE TRAIL DRIVE	1.43	SYSTEM DELETION VIA MUNICIPAL AGREEMENT	MAP A, SEGMENT 1
25060304	CUMBERLAND	6/3/04		SR 3090	MANSFIELD COURT	0.09	SYSTEM DELETION VIA MUNICIPAL AGREEMENT	MAP A, SEGMENT 1
25060304	CUMBERLAND	6/3/04		SR 3089	RIDGE MANOR DRIVE	0.27	SYSTEM DELETION VIA MUNICIPAL AGREEMENT	MAP A, SEGMENT 1
25060304	CUMBERLAND	6/3/04		SR 3084	LAKERIDGE DRIVE	0.95	SYSTEM DELETION VIA MUNICIPAL AGREEMENT	MAP A, SEGMENT 1
25060304	CUMBERLAND	6/3/04		SR 3077	CARTER BARON PLACE	0.08	SYSTEM DELETION VIA MUNICIPAL AGREEMENT	MAP A, SEGMENT 1
25060304	CUMBERLAND	6/3/04		SR 3052	THORNWOOD PLACE	0.16	SYSTEM DELETION VIA MUNICIPAL AGREEMENT	MAP A, SEGMENT 1
25060304	CUMBERLAND	6/3/04		SR 3075	MACGREGOR COURT	0.05	SYSTEM DELETION VIA MUNICIPAL AGREEMENT	MAP A, SEGMENT 1
25060304	CUMBERLAND	6/3/04		SR 3053	VALHALLA COURT	0.10	SYSTEM DELETION VIA MUNICIPAL AGREEMENT	MAP A, SEGMENT 1

MUN. AGREEMEN	COUNTY	APPROVAL DATE	NEW NUMBER	EXISTING NUMBER	STREET NAME	LENGTH (miles)	TYPE OF CHANGE	REMARKS (See Attached Map)
25060304	CUMBERLAND	6/3/04		SR 3073	THORNWALK COURT	0.05	SYSTEM DELETION VIA MUNICIPAL AGREEMENT	MAP A, SEGMENT 1
25060304	CUMBERLAND	6/3/04		SR 3072	CULLEN DRIVE	0.18	SYSTEM DELETION VIA MUNICIPAL AGREEMENT	MAP A, SEGMENT 1
25060304	CUMBERLAND	6/3/04		SR 3071	CARLOWAY PLACE	0.03	SYSTEM DELETION VIA MUNICIPAL AGREEMENT	MAP A, SEGMENT 1
25060304	CUMBERLAND	6/3/04		SR 3070	AYTON PLACE	0.04	SYSTEM DELETION VIA MUNICIPAL AGREEMENT	MAP A, SEGMENT 1
25060304	CUMBERLAND	6/3/04		SR 3069	CARLOWAY DRIVE	0.24	SYSTEM DELETION VIA MUNICIPAL AGREEMENT	MAP A, SEGMENT 1
25060304	CUMBERLAND	6/3/04		SR 3060	WORDSWORTH DRIVE	0.30	SYSTEM DELETION VIA MUNICIPAL AGREEMENT	MAP A, SEGMENT 1
25060304	CUMBERLAND	6/3/04		SR 3059	GREEN MEADOW ROAD	0.82	SYSTEM DELETION VIA MUNICIPAL AGREEMENT	MAP A, SEGMENT 1
25060304	CUMBERLAND	6/3/04		SR 3098	BROOKCLIFF ROAD	0.24	SYSTEM DELETION VIA MUNICIPAL AGREEMENT	MAP A, SEGMENT 1
25060304	CUMBERLAND	6/3/04		SR 3076	BOWMAN COURT	0.06	SYSTEM DELETION VIA MUNICIPAL AGREEMENT	MAP A, SEGMENT 1
25060304	CUMBERLAND	6/3/04		SR 3322	PICADOR COURT	0.04	SYSTEM DELETION VIA MUNICIPAL AGREEMENT	MAP A, SEGMENT 1
25060304	CUMBERLAND	6/3/04		SR 3344	LAKEMEADOW DRIVE	0.28	SYSTEM DELETION VIA MUNICIPAL AGREEMENT	MAP A, SEGMENT 1
25060304	CUMBERLAND	6/3/04		SR 3343	SHEARWATER DRIVE	0.18	SYSTEM DELETION VIA MUNICIPAL AGREEMENT	MAP A, SEGMENT 1
25060304	CUMBERLAND	6/3/04		SR 3341	HICKORYRIDGE COURT	0.15	SYSTEM DELETION VIA MUNICIPAL AGREEMENT	MAP A, SEGMENT 1
25060304	CUMBERLAND	6/3/04		SR 3340	BETA DRIVE	0.46	SYSTEM DELETION VIA MUNICIPAL AGREEMENT	MAP A, SEGMENT 1

MUN. AGREEMEN	COUNTY	APPROVAL DATE	NEW NUMBER	EXISTING NUMBER	STREET NAME	LENGTH (miles)	TYPE OF CHANGE	REMARKS (See Attached Map)
25060304	CUMBERLAND	6/3/04		SR 3339	MERRIMAC DRIVE	0.39	SYSTEM DELETION VIA MUNICIPAL AGREEMENT	MAP A, SEGMENT 1
25060304	CUMBERLAND	6/3/04		SR 3330	ARTESIAN COURT	0.07	SYSTEM DELETION VIA MUNICIPAL AGREEMENT	MAP A, SEGMENT 1
25060304	CUMBERLAND	6/3/04		SR 3329	MATHAU PLACE	0.04	SYSTEM DELETION VIA MUNICIPAL AGREEMENT	MAP A, SEGMENT 1
25060304	CUMBERLAND	6/3/04		SR 3308	MILTON COURT	0.27	SYSTEM DELETION VIA MUNICIPAL AGREEMENT	MAP A, SEGMENT 1
25060304	CUMBERLAND	6/3/04		SR 3327	RULNICK DRIVE	0.32	SYSTEM DELETION VIA MUNICIPAL AGREEMENT	MAP A, SEGMENT 1
25060304	CUMBERLAND	6/3/04		SR 3347	BIRCHCREFT DRIVE	0.36	SYSTEM DELETION VIA MUNICIPAL AGREEMENT	MAP A, SEGMENT 1
25060304	CUMBERLAND	6/3/04		SR 3321	SPRINGWOOD PLACE	0.05	SYSTEM DELETION VIA MUNICIPAL AGREEMENT	MAP A, SEGMENT 1
25060304	CUMBERLAND	6/3/04		SR 3314	BARWICK DRIVE	0.24	SYSTEM DELETION VIA MUNICIPAL AGREEMENT	MAP A, SEGMENT 1
25060304	CUMBERLAND	6/3/04		SR 3313	DUNHAM DRIVE	0.21	SYSTEM DELETION VIA MUNICIPAL AGREEMENT	MAP A, SEGMENT 1
25060304	CUMBERLAND	6/3/04		SR 3312	DONCASTER DRIVE	0.20	SYSTEM DELETION VIA MUNICIPAL AGREEMENT	MAP A, SEGMENT 1
25060304	CUMBERLAND	6/3/04		SR 3311	MICHELLE COURT	0.06	SYSTEM DELETION VIA MUNICIPAL AGREEMENT	MAP A, SEGMENT 1
25060304	CUMBERLAND	6/3/04		SR 3310	ROBERTA COURT	0.06	SYSTEM DELETION VIA MUNICIPAL AGREEMENT	MAP A, SEGMENT 1
25060304	CUMBERLAND	6/3/04		SR 3198	ENFIELD DRIVE	0.34	SYSTEM DELETION VIA MUNICIPAL AGREEMENT	MAP A, SEGMENT 1
25060304	CUMBERLAND	6/3/04		SR 3328	MARYKIRK DRIVE	0.27	SYSTEM DELETION VIA MUNICIPAL AGREEMENT	MAP A, SEGMENT 1

MUN. AGREEMEN	COUNTY	APPROVAL DATE	NEW NUMBER	EXISTING NUMBER	STREET NAME	LENGTH (miles)	TYPE OF CHANGE	REMARKS (See Attached Map)
25060304	CUMBERLAND	6/3/04		SR 3357	BAYWATER DRIVE	0.65	SYSTEM DELETION VIA MUNICIPAL AGREEMENT	MAP A, SEGMENT 1
25060304	CUMBERLAND	6/3/04		SR 3373	WICKLOW PLACE	0.06	SYSTEM DELETION VIA MUNICIPAL AGREEMENT	MAP A, SEGMENT 1
25060304	CUMBERLAND	6/3/04		SR 3372	STANHOPE STREET	0.12	SYSTEM DELETION VIA MUNICIPAL AGREEMENT	MAP A, SEGMENT 1
25060304	CUMBERLAND	6/3/04		SR 3365	HACKNEY LOOP	0.32	SYSTEM DELETION VIA MUNICIPAL AGREEMENT	MAP A, SEGMENT 1
25060304	CUMBERLAND	6/3/04		SR 3363	COBBLESTONE PLACE	0.06	SYSTEM DELETION VIA MUNICIPAL AGREEMENT	MAP A, SEGMENT 1
25060304	CUMBERLAND	6/3/04		SR 3362	GILLINGHAM CIRCLE	0.19	SYSTEM DELETION VIA MUNICIPAL AGREEMENT	MAP A, SEGMENT 1
25060304	CUMBERLAND	6/3/04		SR 3361	WELFORD PLACE	0.06	SYSTEM DELETION VIA MUNICIPAL AGREEMENT	MAP A, SEGMENT 1
25060304	CUMBERLAND	6/3/04		SR 3360	GOSFIELD PLACE	0.07	SYSTEM DELETION VIA MUNICIPAL AGREEMENT	MAP A, SEGMENT 1
25060304	CUMBERLAND	6/3/04		SR 3345	BRUCEMONT PLACE	0.08	SYSTEM DELETION VIA MUNICIPAL AGREEMENT	MAP A, SEGMENT 1
25060304	CUMBERLAND	6/3/04		SR 3358	AIMSWORTH COURT	0.05	SYSTEM DELETION VIA MUNICIPAL AGREEMENT	MAP A, SEGMENT 1
25060304	CUMBERLAND	6/3/04		SR 3346	DOCKSIDE DRIVE	0.11	SYSTEM DELETION VIA MUNICIPAL AGREEMENT	MAP A, SEGMENT 1
25060304	CUMBERLAND	6/3/04		SR 3356	TYSOR DRIVE	0.19	SYSTEM DELETION VIA MUNICIPAL AGREEMENT	MAP A, SEGMENT 1
25060304	CUMBERLAND	6/3/04		SR 3355	LORELL COURT	0.05	SYSTEM DELETION VIA MUNICIPAL AGREEMENT	MAP A, SEGMENT 1
25060304	CUMBERLAND	6/3/04		SR 3353	WINTER PARK DRIVE	0.15	SYSTEM DELETION VIA MUNICIPAL AGREEMENT	MAP A, SEGMENT 1

MUN. AGREEMEN	COUNTY	APPROVAL DATE	NEW NUMBER	EXISTING NUMBER	STREET NAME	LENGTH (miles)	TYPE OF CHANGE	REMARKS (See Attached Map)
25060304	CUMBERLAND	6/3/04		SR 3351	DENVER DRIVE	0.16	SYSTEM DELETION VIA MUNICIPAL AGREEMENT	MAP A, SEGMENT 1
25060304	CUMBERLAND	6/3/04		SR 3350	WINDLOCK DRIVE	0.37	SYSTEM DELETION VIA MUNICIPAL AGREEMENT	MAP A, SEGMENT 1
25060304	CUMBERLAND	6/3/04		SR 3349	BISHOPGATE PLACE	0.10	SYSTEM DELETION VIA MUNICIPAL AGREEMENT	MAP A, SEGMENT 1
25060304	CUMBERLAND	6/3/04		SR 3348	WEYMOUTH COURT	0.05	SYSTEM DELETION VIA MUNICIPAL AGREEMENT	MAP A, SEGMENT 1
25060304	CUMBERLAND	6/3/04		SR 3307	SHADY LANE	0.08	SYSTEM DELETION VIA MUNICIPAL AGREEMENT	MAP A, SEGMENT 1
25060304	CUMBERLAND	6/3/04		SR 3359	CAMROSE COURT	0.04	SYSTEM DELETION VIA MUNICIPAL AGREEMENT	MAP A, SEGMENT 1
25060304	CUMBERLAND	6/3/04		SR 3213	SCHULT DRIVE	0.14	SYSTEM DELETION VIA MUNICIPAL AGREEMENT	MAP A, SEGMENT 1
25060304	CUMBERLAND	6/3/04		SR 3253	SKYHAWK DRIVE	0.37	SYSTEM DELETION VIA MUNICIPAL AGREEMENT	MAP A, SEGMENT 1
25060304	CUMBERLAND	6/3/04		SR 3252	SANDRIDGE DRIVE	0.13	SYSTEM DELETION VIA MUNICIPAL AGREEMENT	MAP A, SEGMENT 1
25060304	CUMBERLAND	6/3/04		SR 3251	BRYANSTONE WAY	0.42	SYSTEM DELETION VIA MUNICIPAL AGREEMENT	MAP A, SEGMENT 1
25060304	CUMBERLAND	6/3/04		SR 3250	VANCE DRIVE	0.04	SYSTEM DELETION VIA MUNICIPAL AGREEMENT	MAP A, SEGMENT 1
25060304	CUMBERLAND	6/3/04		SR 3239	KEELER COURT	0.03	SYSTEM DELETION VIA MUNICIPAL AGREEMENT	MAP A, SEGMENT 1
25060304	CUMBERLAND	6/3/04		SR 3238	BEAVER STONE ROAD	0.09	SYSTEM DELETION VIA MUNICIPAL AGREEMENT	MAP A, SEGMENT 1
25060304	CUMBERLAND	6/3/04		SR 3216	LAYTON DRIVE	0.21	SYSTEM DELETION VIA MUNICIPAL AGREEMENT	MAP A, SEGMENT 1

MUN. AGREEMENT	COUNTY	APPROVAL DATE	NEW NUMBER	EXISTING NUMBER	STREET NAME	LENGTH (miles)	TYPE OF CHANGE	REMARKS (See Attached Map)
25060304	CUMBERLAND	6/3/04		SR 3309	SHIRLEY COURT	0.06	SYSTEM DELETION VIA MUNICIPAL AGREEMENT	MAP A, SEGMENT 1
25060304	CUMBERLAND	6/3/04		SR 3214	TROTWOOD DRIVE	0.16	SYSTEM DELETION VIA MUNICIPAL AGREEMENT	MAP A, SEGMENT 1
25060304	CUMBERLAND	6/3/04		SR 3256	MOSSYVALE WAY	0.06	SYSTEM DELETION VIA MUNICIPAL AGREEMENT	MAP A, SEGMENT 1
25060304	CUMBERLAND	6/3/04		SR 3212	BROADMORE DRIVE	0.11	SYSTEM DELETION VIA MUNICIPAL AGREEMENT	MAP A, SEGMENT 1
25060304	CUMBERLAND	6/3/04		SR 3211	RICHARDSON AVENUE	0.26	SYSTEM DELETION VIA MUNICIPAL AGREEMENT	MAP A, SEGMENT 1
25060304	CUMBERLAND	6/3/04		SR 3210	BUDDY CIRCLE	0.22	SYSTEM DELETION VIA MUNICIPAL AGREEMENT	MAP A, SEGMENT 1
25060304	CUMBERLAND	6/3/04		SR 3203	BOLIN COURT	0.03	SYSTEM DELETION VIA MUNICIPAL AGREEMENT	MAP A, SEGMENT 1
25060304	CUMBERLAND	6/3/04		SR 3202	MARQUIS PLACE	0.05	SYSTEM DELETION VIA MUNICIPAL AGREEMENT	MAP A, SEGMENT 1
25060304	CUMBERLAND	6/3/04		SR 3201	ROMAIN COURT	0.06	SYSTEM DELETION VIA MUNICIPAL AGREEMENT	MAP A, SEGMENT 1
25060304	CUMBERLAND	6/3/04		SR 3014	BLUE SPRINGS ROAD	0.07	SYSTEM DELETION VIA MUNICIPAL AGREEMENT	MAP A, SEGMENT 1
25060304	CUMBERLAND	6/3/04		SR 3215	SERRO DRIVE	0.06	SYSTEM DELETION VIA MUNICIPAL AGREEMENT	MAP A, SEGMENT 1
25060304	CUMBERLAND	6/3/04		SR 3283	BEAVER STONE ROAD	0.51	SYSTEM DELETION VIA MUNICIPAL AGREEMENT	MAP A, SEGMENT 1
25060304	CUMBERLAND	6/3/04		SR 3306	SHADOW LANE	0.11	SYSTEM DELETION VIA MUNICIPAL AGREEMENT	MAP A, SEGMENT 1
25060304	CUMBERLAND	6/3/04		SR 3305	OAK TREE COURT	0.03	SYSTEM DELETION VIA MUNICIPAL AGREEMENT	MAP A, SEGMENT 1

MUN. AGREEMEN	COUNTY	APPROVAL DATE	NEW NUMBER	EXISTING NUMBER	STREET NAME	LENGTH (miles)	TYPE OF CHANGE	REMARKS (See Attached Map)
25060304	CUMBERLAND	6/3/04		SR 3304	FRANKIE AVENUE	0.32	SYSTEM DELETION VIA MUNICIPAL AGREEMENT	MAP A, SEGMENT 1
25060304	CUMBERLAND	6/3/04		SR 3300	HARROW PLACE	0.11	SYSTEM DELETION VIA MUNICIPAL AGREEMENT	MAP A, SEGMENT 1
25060304	CUMBERLAND	6/3/04		SR 3299	MANGROVE DRIVE	0.45	SYSTEM DELETION VIA MUNICIPAL AGREEMENT	MAP A, SEGMENT 1
25060304	CUMBERLAND	6/3/04		SR 3298	SQUIRE LANE	0.09	SYSTEM DELETION VIA MUNICIPAL AGREEMENT	MAP A, SEGMENT 1
25060304	CUMBERLAND	6/3/04		SR 3297	FAIRVALE DRIVE	0.08	SYSTEM DELETION VIA MUNICIPAL AGREEMENT	MAP A, SEGMENT 1
25060304	CUMBERLAND	6/3/04		SR 3254	BROCKWOOD STREET	0.51	SYSTEM DELETION VIA MUNICIPAL AGREEMENT	MAP A, SEGMENT 1
25060304	CUMBERLAND	6/3/04		SR 3284	SEAFORD DRIVE	0.61	SYSTEM DELETION VIA MUNICIPAL AGREEMENT	MAP A, SEGMENT 1
25060304	CUMBERLAND	6/3/04		SR 3255	TIMBERCROFT LANE	1.11	SYSTEM DELETION VIA MUNICIPAL AGREEMENT	MAP A, SEGMENT 1
25060304	CUMBERLAND	6/3/04		SR 3282	MILLSTREAM ROAD	0.80	SYSTEM DELETION VIA MUNICIPAL AGREEMENT	MAP A, SEGMENT 1
25060304	CUMBERLAND	6/3/04		SR 3281	WICKERSHAM ROAD	0.63	SYSTEM DELETION VIA MUNICIPAL AGREEMENT	MAP A, SEGMENT 1
25060304	CUMBERLAND	6/3/04		SR 3273	BRIDGET STREET	0.20	SYSTEM DELETION VIA MUNICIPAL AGREEMENT	MAP A, SEGMENT 1
25060304	CUMBERLAND	6/3/04		SR 3272	SANCHEZ DRIVE	0.19	SYSTEM DELETION VIA MUNICIPAL AGREEMENT	MAP A, SEGMENT 1
25060304	CUMBERLAND	6/3/04		SR 3271	LISA AVENUE	0.20	SYSTEM DELETION VIA MUNICIPAL AGREEMENT	MAP A, SEGMENT 1
25060304	CUMBERLAND	6/3/04		SR 3258	FLYING CLOUD LANE	0.07	SYSTEM DELETION VIA MUNICIPAL AGREEMENT	MAP A, SEGMENT 1

MUN. AGREEMENT	COUNTY	APPROVAL DATE	NEW NUMBER	EXISTING NUMBER	STREET NAME	LENGTH (miles)	TYPE OF CHANGE	REMARKS (See Attached Map)
25060304	CUMBERLAND	6/3/04		SR 3257	HURSTBOURNE LANE	0.06	SYSTEM DELETION VIA MUNICIPAL AGREEMENT	MAP A, SEGMENT 1
25060304	CUMBERLAND	6/3/04		SR 3199	RUTON COURT	0.08	SYSTEM DELETION VIA MUNICIPAL AGREEMENT	MAP A, SEGMENT 1
25060304	CUMBERLAND	6/3/04		SR 3285	BOSTICK DRIVE	0.05	SYSTEM DELETION VIA MUNICIPAL AGREEMENT	MAP A, SEGMENT 1
25060304	CUMBERLAND	6/3/04		SR 1759	TRUMAN DRIVE	0.20	SYSTEM DELETION VIA MUNICIPAL AGREEMENT	MAP A, SEGMENT 1
25060304	CUMBERLAND	6/3/04		SR 2659	DECATUR PLACE	0.05	SYSTEM DELETION VIA MUNICIPAL AGREEMENT	MAP A, SEGMENT 1
25060304	CUMBERLAND	6/3/04		SR 2658	CARROLLBURG DRIVE	0.26	SYSTEM DELETION VIA MUNICIPAL AGREEMENT	MAP A, SEGMENT 1
25060304	CUMBERLAND	6/3/04		SR 2657	LEMONT DRIVE	0.20	SYSTEM DELETION VIA MUNICIPAL AGREEMENT	MAP A, SEGMENT 1
25060304	CUMBERLAND	6/3/04		SR 2656	CHANNING DRIVE	0.40	SYSTEM DELETION VIA MUNICIPAL AGREEMENT	MAP A, SEGMENT 1
25060304	CUMBERLAND	6/3/04		SR 2655	BREWSTER PLACE	0.05	SYSTEM DELETION VIA MUNICIPAL AGREEMENT	MAP A, SEGMENT 1
25060304	CUMBERLAND	6/3/04		SR 2654	FLETCHER AVENUE	0.14	SYSTEM DELETION VIA MUNICIPAL AGREEMENT	MAP A, SEGMENT 1
25060304	CUMBERLAND	6/3/04		SR 2653	BREWSTER DRIVE	0.76	SYSTEM DELETION VIA MUNICIPAL AGREEMENT	MAP A, SEGMENT 1
25060304	CUMBERLAND	6/3/04		SR 1749	MEADOWCROFT DRIVE	0.40	SYSTEM DELETION VIA MUNICIPAL AGREEMENT	MAP A, SEGMENT 1
25060304	CUMBERLAND	6/3/04		SR 1865	RIVERDELL ROAD	0.30	SYSTEM DELETION VIA MUNICIPAL AGREEMENT	MAP A, SEGMENT 1
25060304	CUMBERLAND	6/3/04		SR 2662	SEATON PLACE	0.09	SYSTEM DELETION VIA MUNICIPAL AGREEMENT	MAP A, SEGMENT 1

MUN. AGREEMEN	COUNTY	APPROVAL DATE	NEW NUMBER	EXISTING NUMBER	STREET NAME	LENGTH (miles)	TYPE OF CHANGE	REMARKS (See Attached Map)
25060304	CUMBERLAND	6/3/04		SR 1758	CROMWELL DRIVE	0.09	SYSTEM DELETION VIA MUNICIPAL AGREEMENT	MAP A, SEGMENT 1
25060304	CUMBERLAND	6/3/04		SR 1757	ANDOVER ROAD	0.67	SYSTEM DELETION VIA MUNICIPAL AGREEMENT	MAP A, SEGMENT 1
25060304	CUMBERLAND	6/3/04		SR 1754	TAMPA AVENUE	0.10	SYSTEM DELETION VIA MUNICIPAL AGREEMENT	MAP A, SEGMENT 1
25060304	CUMBERLAND	6/3/04		SR 1753	RAYNOR DRIVE	0.30	SYSTEM DELETION VIA MUNICIPAL AGREEMENT	MAP A, SEGMENT 1
25060304	CUMBERLAND	6/3/04		SR 1752	NAPLE STREET	0.25	SYSTEM DELETION VIA MUNICIPAL AGREEMENT	MAP A, SEGMENT 1
25060304	CUMBERLAND	6/3/04		SR 1751	DAYTONA ROAD	0.30	SYSTEM DELETION VIA MUNICIPAL AGREEMENT	MAP A, SEGMENT 1
25060304	CUMBERLAND	6/3/04		SR 3021	MCDUGAL DRIVE	1.49	SYSTEM DELETION VIA MUNICIPAL AGREEMENT	MAP A, SEGMENT 1
25060304	CUMBERLAND	6/3/04		SR 2652	DECATUR DRIVE	1.47	SYSTEM DELETION VIA MUNICIPAL AGREEMENT	MAP A, SEGMENT 1
25060304	CUMBERLAND	6/3/04		SR 2670	OVERBROOK DRIVE	0.16	SYSTEM DELETION VIA MUNICIPAL AGREEMENT	MAP A, SEGMENT 1
25060304	CUMBERLAND	6/3/04		SR 2704	DANDRIDGE DRIVE	1.48	SYSTEM DELETION VIA MUNICIPAL AGREEMENT	MAP A, SEGMENT 1
25060304	CUMBERLAND	6/3/04		SR 2695	HALLMARK ROAD	0.07	SYSTEM DELETION VIA MUNICIPAL AGREEMENT	MAP A, SEGMENT 1
25060304	CUMBERLAND	6/3/04		SR 2694	FOX HUNT LANE	0.17	SYSTEM DELETION VIA MUNICIPAL AGREEMENT	MAP A, SEGMENT 1
25060304	CUMBERLAND	6/3/04		SR 2693	GROUSE RUN	0.24	SYSTEM DELETION VIA MUNICIPAL AGREEMENT	MAP A, SEGMENT 1
25060304	CUMBERLAND	6/3/04		SR 2692	ENGLISH SADDLE DRIVE	0.77	SYSTEM DELETION VIA MUNICIPAL AGREEMENT	MAP A, SEGMENT 1

MUN. AGREEMEN	COUNTY	APPROVAL DATE	NEW NUMBER	EXISTING NUMBER	STREET NAME	LENGTH (miles)	TYPE OF CHANGE	REMARKS (See Attached Map)
25060304	CUMBERLAND	6/3/04		SR 2691	MILFORD ROAD	0.05	SYSTEM DELETION VIA MUNICIPAL AGREEMENT	MAP A, SEGMENT 1
25060304	CUMBERLAND	6/3/04		SR 2690	BUHMANN ROAD	0.71	SYSTEM DELETION VIA MUNICIPAL AGREEMENT	MAP A, SEGMENT 1
25060304	CUMBERLAND	6/3/04		SR 2660	FARADAY PLACE	0.08	SYSTEM DELETION VIA MUNICIPAL AGREEMENT	MAP A, SEGMENT 1
25060304	CUMBERLAND	6/3/04		SR 2671	CLIFFBOURNE DRIVE	0.22	SYSTEM DELETION VIA MUNICIPAL AGREEMENT	MAP A, SEGMENT 1
25060304	CUMBERLAND	6/3/04		SR 2661	DEERWOOD DRIVE	0.12	SYSTEM DELETION VIA MUNICIPAL AGREEMENT	MAP A, SEGMENT 1
25060304	CUMBERLAND	6/3/04		SR 2669	AMBERLYWAY DRIVE	0.16	SYSTEM DELETION VIA MUNICIPAL AGREEMENT	MAP A, SEGMENT 1
25060304	CUMBERLAND	6/3/04		SR 2668	BRIDGEMAN DRIVE	0.18	SYSTEM DELETION VIA MUNICIPAL AGREEMENT	MAP A, SEGMENT 1
25060304	CUMBERLAND	6/3/04		SR 2667	PAXTON DRIVE	0.18	SYSTEM DELETION VIA MUNICIPAL AGREEMENT	MAP A, SEGMENT 1
25060304	CUMBERLAND	6/3/04		SR 2666	ASCOT AVENUE	0.16	SYSTEM DELETION VIA MUNICIPAL AGREEMENT	MAP A, SEGMENT 1
25060304	CUMBERLAND	6/3/04		SR 2665	TELFAIR DRIVE	0.24	SYSTEM DELETION VIA MUNICIPAL AGREEMENT	MAP A, SEGMENT 1
25060304	CUMBERLAND	6/3/04		SR 2664	CROWN AVENUE	0.15	SYSTEM DELETION VIA MUNICIPAL AGREEMENT	MAP A, SEGMENT 1
25060304	CUMBERLAND	6/3/04		SR 2663	KISCO DRIVE	0.14	SYSTEM DELETION VIA MUNICIPAL AGREEMENT	MAP A, SEGMENT 1
25060304	CUMBERLAND	6/3/04		SR 1726	LAW ROAD	0.54	SYSTEM DELETION VIA MUNICIPAL AGREEMENT	MAP A, SEGMENT 1
25060304	CUMBERLAND	6/3/04		SR 2672	INGLESIDE DRIVE	0.74	SYSTEM DELETION VIA MUNICIPAL AGREEMENT	MAP A, SEGMENT 1

MUN. AGREEMENT	COUNTY	APPROVAL DATE	NEW NUMBER	EXISTING NUMBER	STREET NAME	LENGTH (miles)	TYPE OF CHANGE	REMARKS (See Attached Map)
25060304	CUMBERLAND	6/3/04		SR 1326	KESWICK DRIVE	0.30	SYSTEM DELETION VIA MUNICIPAL AGREEMENT	MAP A, SEGMENT 1
25060304	CUMBERLAND	6/3/04		SR 1377	GAIKLOCH DRIVE	0.20	SYSTEM DELETION VIA MUNICIPAL AGREEMENT	MAP A, SEGMENT 1
25060304	CUMBERLAND	6/3/04		SR 1376	STRATHDON AVENUE	0.37	SYSTEM DELETION VIA MUNICIPAL AGREEMENT	MAP A, SEGMENT 1
25060304	CUMBERLAND	6/3/04		SR 1352	CISSNA DRIVE	0.50	SYSTEM DELETION VIA MUNICIPAL AGREEMENT	MAP A, SEGMENT 1
25060304	CUMBERLAND	6/3/04		SR 1343	TOGGEL AVENUE	0.12	SYSTEM DELETION VIA MUNICIPAL AGREEMENT	MAP A, SEGMENT 1
25060304	CUMBERLAND	6/3/04		SR 1341	DELMAR STREET	0.20	SYSTEM DELETION VIA MUNICIPAL AGREEMENT	MAP A, SEGMENT 1
25060304	CUMBERLAND	6/3/04		SR 1340	CRESTWOOD AVENUE	0.16	SYSTEM DELETION VIA MUNICIPAL AGREEMENT	MAP A, SEGMENT 1
25060304	CUMBERLAND	6/3/04		SR 1329	RANNOCK COUT	0.94	SYSTEM DELETION VIA MUNICIPAL AGREEMENT	MAP A, SEGMENT 1
25060304	CUMBERLAND	6/3/04		SR 1750	OATES DRIVE	0.24	SYSTEM DELETION VIA MUNICIPAL AGREEMENT	MAP A, SEGMENT 1
25060304	CUMBERLAND	6/3/04		SR 1327	KINCROSS AVENUE	0.69	SYSTEM DELETION VIA MUNICIPAL AGREEMENT	MAP A, SEGMENT 1
25060304	CUMBERLAND	6/3/04		SR 1390	EAST DARROW DRIVE	0.09	SYSTEM DELETION VIA MUNICIPAL AGREEMENT	MAP A, SEGMENT 1
25060304	CUMBERLAND	6/3/04		SR 1325	LOHCARRON DRIVE	0.10	SYSTEM DELETION VIA MUNICIPAL AGREEMENT	MAP A, SEGMENT 1
25060304	CUMBERLAND	6/3/04		SR 1324	WHITBURN AVENUE	0.34	SYSTEM DELETION VIA MUNICIPAL AGREEMENT	MAP A, SEGMENT 1
25060304	CUMBERLAND	6/3/04		SR 1322	PAISLEY AVENUE	0.60	SYSTEM DELETION VIA MUNICIPAL AGREEMENT	MAP A, SEGMENT 1

MUN. AGREEMEN	COUNTY	APPROVAL DATE	NEW NUMBER	EXISTING NUMBER	STREET NAME	LENGTH (miles)	TYPE OF CHANGE	REMARKS (See Attached Map)
25060304	CUMBERLAND	6/3/04		SR 1321	TIREE DRIVE	0.77	SYSTEM DELETION VIA MUNICIPAL AGREEMENT	MAP A, SEGMENT 1
25060304	CUMBERLAND	6/3/04		SR 1256	REVERE STREET	0.32	SYSTEM DELETION VIA MUNICIPAL AGREEMENT	MAP A, SEGMENT 1
25060304	CUMBERLAND	6/3/04		SR 1212	ARRAN CIRCLE	0.35	SYSTEM DELETION VIA MUNICIPAL AGREEMENT	MAP A, SEGMENT 1
25060304	CUMBERLAND	6/3/04		SR 1101	SYKES POND ROAD	0.64	SYSTEM DELETION VIA MUNICIPAL AGREEMENT	MAP A, SEGMENT 1
25060304	CUMBERLAND	6/3/04		SR 1328	BERRIEDALE DRIVE	1.29	SYSTEM DELETION VIA MUNICIPAL AGREEMENT	MAP A, SEGMENT 1
25060304	CUMBERLAND	6/3/04		SR 1516	VAN DYKE PLACE	0.20	SYSTEM DELETION VIA MUNICIPAL AGREEMENT	MAP A, SEGMENT 1
25060304	CUMBERLAND	6/3/04		SR 1603	OAKMONT CIRCLE	0.67	SYSTEM DELETION VIA MUNICIPAL AGREEMENT	MAP A, SEGMENT 1
25060304	CUMBERLAND	6/3/04		SR 1598	GLENROCK DRIVE	0.03	SYSTEM DELETION VIA MUNICIPAL AGREEMENT	MAP A, SEGMENT 1
25060304	CUMBERLAND	6/3/04		SR 1597	LARIAT COURT	0.56	SYSTEM DELETION VIA MUNICIPAL AGREEMENT	MAP A, SEGMENT 1
25060304	CUMBERLAND	6/3/04		SR 1545	SMITHFIELD STREET	0.10	SYSTEM DELETION VIA MUNICIPAL AGREEMENT	MAP A, SEGMENT 1
25060304	CUMBERLAND	6/3/04		SR 1544	SMITHFIELD STREET	0.10	SYSTEM DELETION VIA MUNICIPAL AGREEMENT	MAP A, SEGMENT 1
25060304	CUMBERLAND	6/3/04		SR 1543	BLACK DRIVE	0.10	SYSTEM DELETION VIA MUNICIPAL AGREEMENT	MAP A, SEGMENT 1
25060304	CUMBERLAND	6/3/04		SR 1519	CONESTOGA DRIVE	0.24	SYSTEM DELETION VIA MUNICIPAL AGREEMENT	MAP A, SEGMENT 1
25060304	CUMBERLAND	6/3/04		SR 1388	MANASSAS STREET	0.23	SYSTEM DELETION VIA MUNICIPAL AGREEMENT	MAP A, SEGMENT 1

MUN. AGREEMEN	COUNTY	APPROVAL DATE	NEW NUMBER	EXISTING NUMBER	STREET NAME	LENGTH (miles)	TYPE OF CHANGE	REMARKS (See Attached Map)
25060304	CUMBERLAND	6/3/04		SR 1517	REMBRANDT DRIVE	0.61	SYSTEM DELETION VIA MUNICIPAL AGREEMENT	MAP A, SEGMENT 1
25060304	CUMBERLAND	6/3/04		SR 1389	COLUMBIA DRIVE	0.22	SYSTEM DELETION VIA MUNICIPAL AGREEMENT	MAP A, SEGMENT 1
25060304	CUMBERLAND	6/3/04		SR 1515	TRAILER PARK ROAD	0.06	SYSTEM DELETION VIA MUNICIPAL AGREEMENT	MAP A, SEGMENT 1
25060304	CUMBERLAND	6/3/04		SR 1404 EXT	MORGONTON ROAD EXT.	0.51	SYSTEM DELETION VIA MUNICIPAL AGREEMENT	MAP A, SEGMENT 1
25060304	CUMBERLAND	6/3/04		SR 1402	RIM ROAD	1.17	SYSTEM DELETION VIA MUNICIPAL AGREEMENT	MAP A, SEGMENT 1
25060304	CUMBERLAND	6/3/04		SR 1398	FERNDELL DRIVE	0.30	SYSTEM DELETION VIA MUNICIPAL AGREEMENT	MAP A, SEGMENT 1
25060304	CUMBERLAND	6/3/04		SR 1394	HAZELWOOD AVENUE	0.30	SYSTEM DELETION VIA MUNICIPAL AGREEMENT	MAP A, SEGMENT 1
25060304	CUMBERLAND	6/3/04		SR 1393	ACACIA DRIVE	0.30	SYSTEM DELETION VIA MUNICIPAL AGREEMENT	MAP A, SEGMENT 1
25060304	CUMBERLAND	6/3/04		SR 1391	ARBERDALE DRIVE	0.16	SYSTEM DELETION VIA MUNICIPAL AGREEMENT	MAP A, SEGMENT 1
25060304	CUMBERLAND	6/3/04		SR 2707	REDFIELD COURT	0.10	SYSTEM DELETION VIA MUNICIPAL AGREEMENT	MAP A, SEGMENT 1
25060304	CUMBERLAND	6/3/04		SR 1518	VAGABOND DRIVE	0.20	SYSTEM DELETION VIA MUNICIPAL AGREEMENT	MAP A, SEGMENT 1
25060304	CUMBERLAND	6/3/04		SR 2958	ORMSKIRK DRIVE	0.44	SYSTEM DELETION VIA MUNICIPAL AGREEMENT	MAP A, SEGMENT 1
25060304	CUMBERLAND	6/3/04		SR 2967	DIPLOMAT DRIVE	0.32	SYSTEM DELETION VIA MUNICIPAL AGREEMENT	MAP A, SEGMENT 1
25060304	CUMBERLAND	6/3/04		SR 2966	SENATOR DRIVE	0.21	SYSTEM DELETION VIA MUNICIPAL AGREEMENT	MAP A, SEGMENT 1

MUN. AGREEMENT	COUNTY	APPROVAL DATE	NEW NUMBER	EXISTING NUMBER	STREET NAME	LENGTH (miles)	TYPE OF CHANGE	REMARKS (See Attached Map)
25060304	CUMBERLAND	6/3/04		SR 2965	DENHAM COURT	0.02	SYSTEM DELETION VIA MUNICIPAL AGREEMENT	MAP A, SEGMENT 1
25060304	CUMBERLAND	6/3/04		SR 2964	SELKIRK PLACE	0.05	SYSTEM DELETION VIA MUNICIPAL AGREEMENT	MAP A, SEGMENT 1
25060304	CUMBERLAND	6/3/04		SR 2963	GRAMPION COURT	0.08	SYSTEM DELETION VIA MUNICIPAL AGREEMENT	MAP A, SEGMENT 1
25060304	CUMBERLAND	6/3/04		SR 2962	KIRBY COURT	0.06	SYSTEM DELETION VIA MUNICIPAL AGREEMENT	MAP A, SEGMENT 1
25060304	CUMBERLAND	6/3/04		SR 2961	ANDES COURT	0.02	SYSTEM DELETION VIA MUNICIPAL AGREEMENT	MAP A, SEGMENT 1
25060304	CUMBERLAND	6/3/04		SR 2705	ROUNDTREE DRIVE	0.39	SYSTEM DELETION VIA MUNICIPAL AGREEMENT	MAP A, SEGMENT 1
25060304	CUMBERLAND	6/3/04		SR 2959	MADDOX COURT	0.02	SYSTEM DELETION VIA MUNICIPAL AGREEMENT	MAP A, SEGMENT 1
25060304	CUMBERLAND	6/3/04		SR 2970	NATCHEZ LOOP	0.17	SYSTEM DELETION VIA MUNICIPAL AGREEMENT	MAP A, SEGMENT 1
25060304	CUMBERLAND	6/3/04		SR 2957	LAWNWOOD DRIVE	0.46	SYSTEM DELETION VIA MUNICIPAL AGREEMENT	MAP A, SEGMENT 1
25060304	CUMBERLAND	6/3/04		SR 2956	SHENANDOAH DRIVE	0.27	SYSTEM DELETION VIA MUNICIPAL AGREEMENT	MAP A, SEGMENT 1
25060304	CUMBERLAND	6/3/04		SR 2955	GREENOCK AVENUE	0.76	SYSTEM DELETION VIA MUNICIPAL AGREEMENT	MAP A, SEGMENT 1
25060304	CUMBERLAND	6/3/04		SR 2939	GLANIS PLACE	0.06	SYSTEM DELETION VIA MUNICIPAL AGREEMENT	MAP A, SEGMENT 1
25060304	CUMBERLAND	6/3/04		SR 2938	GLANIS DRIVE	0.17	SYSTEM DELETION VIA MUNICIPAL AGREEMENT	MAP A, SEGMENT 1
25060304	CUMBERLAND	6/3/04		SR 2937	TARBERT AVENUE	0.17	SYSTEM DELETION VIA MUNICIPAL AGREEMENT	MAP A, SEGMENT 1

MUN. AGREEMEN	COUNTY	APPROVAL DATE	NEW NUMBER	EXISTING NUMBER	STREET NAME	LENGTH (miles)	TYPE OF CHANGE	REMARKS (See Attached Map)
25060304	CUMBERLAND	6/3/04		SR 2936	ATWICK DRIVE	0.20	SYSTEM DELETION VIA MUNICIPAL AGREEMENT	MAP A, SEGMENT 1
25060304	CUMBERLAND	6/3/04		SR 2960	CASPIAN COURT	0.04	SYSTEM DELETION VIA MUNICIPAL AGREEMENT	MAP A, SEGMENT 1
25060304	CUMBERLAND	6/3/04		SR 2978	PAVILION DRIVE	0.06	SYSTEM DELETION VIA MUNICIPAL AGREEMENT	MAP A, SEGMENT 1
25060304	CUMBERLAND	6/3/04		SR 3377	CEDARBROOK CIRCLE	0.05	SYSTEM DELETION VIA MUNICIPAL AGREEMENT	MAP A, SEGMENT 1
25060304	CUMBERLAND	6/3/04		SR 3008	BELLE-TERRE COURT	0.13	SYSTEM DELETION VIA MUNICIPAL AGREEMENT	MAP A, SEGMENT 1
25060304	CUMBERLAND	6/3/04		SR 3007	BRUSSELS COURT	0.13	SYSTEM DELETION VIA MUNICIPAL AGREEMENT	MAP A, SEGMENT 1
25060304	CUMBERLAND	6/3/04		SR 2992	VINTAGE COURT	0.06	SYSTEM DELETION VIA MUNICIPAL AGREEMENT	MAP A, SEGMENT 1
25060304	CUMBERLAND	6/3/04		SR 2984	MELODY LANE	0.08	SYSTEM DELETION VIA MUNICIPAL AGREEMENT	MAP A, SEGMENT 1
25060304	CUMBERLAND	6/3/04		SR 2983	VALDESE COURT	0.06	SYSTEM DELETION VIA MUNICIPAL AGREEMENT	MAP A, SEGMENT 1
25060304	CUMBERLAND	6/3/04		SR 2982	MERRY OAKS DRIVE	0.14	SYSTEM DELETION VIA MUNICIPAL AGREEMENT	MAP A, SEGMENT 1
25060304	CUMBERLAND	6/3/04		SR 2968	OLD ENGLISH COURT	0.03	SYSTEM DELETION VIA MUNICIPAL AGREEMENT	MAP A, SEGMENT 1
25060304	CUMBERLAND	6/3/04		SR 2979	VINEYARD DRIVE	0.30	SYSTEM DELETION VIA MUNICIPAL AGREEMENT	MAP A, SEGMENT 1
25060304	CUMBERLAND	6/3/04		SR 2969	VAUGHN ROAD	0.84	SYSTEM DELETION VIA MUNICIPAL AGREEMENT	MAP A, SEGMENT 1
25060304	CUMBERLAND	6/3/04		SR 2977	BOYER COURT	0.04	SYSTEM DELETION VIA MUNICIPAL AGREEMENT	MAP A, SEGMENT 1

MUN. AGREEMENT	COUNTY	APPROVAL DATE	NEW NUMBER	EXISTING NUMBER	STREET NAME	LENGTH (miles)	TYPE OF CHANGE	REMARKS (See Attached Map)
25060304	CUMBERLAND	6/3/04		SR 2976	PUMPKIN ROAD	0.09	SYSTEM DELETION VIA MUNICIPAL AGREEMENT	MAP A, SEGMENT 1
25060304	CUMBERLAND	6/3/04		SR 2975	STILLWATER DRIVE	0.22	SYSTEM DELETION VIA MUNICIPAL AGREEMENT	MAP A, SEGMENT 1
25060304	CUMBERLAND	6/3/04		SR 2974	LARKHALL DRIVE	0.17	SYSTEM DELETION VIA MUNICIPAL AGREEMENT	MAP A, SEGMENT 1
25060304	CUMBERLAND	6/3/04		SR 2973	APPLECROSS AVENUE	0.06	SYSTEM DELETION VIA MUNICIPAL AGREEMENT	MAP A, SEGMENT 1
25060304	CUMBERLAND	6/3/04		SR 2972	SHIVELY COURT	0.05	SYSTEM DELETION VIA MUNICIPAL AGREEMENT	MAP A, SEGMENT 1
25060304	CUMBERLAND	6/3/04		SR 2971	VICKSBURY COURT	0.05	SYSTEM DELETION VIA MUNICIPAL AGREEMENT	MAP A, SEGMENT 1
25060304	CUMBERLAND	6/3/04		SR 2933	PAWLING COURT	0.07	SYSTEM DELETION VIA MUNICIPAL AGREEMENT	MAP A, SEGMENT 1
25060304	CUMBERLAND	6/3/04		SR 2981	WORTHINGTON DRIVE	0.49	SYSTEM DELETION VIA MUNICIPAL AGREEMENT	MAP A, SEGMENT 1
25060304	CUMBERLAND	6/3/04		SR 2772	SOUTHGATE ROAD	0.89	SYSTEM DELETION VIA MUNICIPAL AGREEMENT	MAP A, SEGMENT 1
25060304	CUMBERLAND	6/3/04		SR 2935	DARVEL AVENUE	0.22	SYSTEM DELETION VIA MUNICIPAL AGREEMENT	MAP A, SEGMENT 1
25060304	CUMBERLAND	6/3/04		SR 2798	EASTHAMPTON ROAD	0.03	SYSTEM DELETION VIA MUNICIPAL AGREEMENT	MAP A, SEGMENT 1
25060304	CUMBERLAND	6/3/04		SR 2797	SELWYN COURT	0.15	SYSTEM DELETION VIA MUNICIPAL AGREEMENT	MAP A, SEGMENT 1
25060304	CUMBERLAND	6/3/04		SR 2796	BETHESDA COURT	0.17	SYSTEM DELETION VIA MUNICIPAL AGREEMENT	MAP A, SEGMENT 1
25060304	CUMBERLAND	6/3/04		SR 2795	HARGROVE COURT	0.10	SYSTEM DELETION VIA MUNICIPAL AGREEMENT	MAP A, SEGMENT 1

MUN. AGREEMENT	COUNTY	APPROVAL DATE	NEW NUMBER	EXISTING NUMBER	STREET NAME	LENGTH (miles)	TYPE OF CHANGE	REMARKS (See Attached Map)
25060304	CUMBERLAND	6/3/04		SR 2777	FAWN ROAD	0.10	SYSTEM DELETION VIA MUNICIPAL AGREEMENT	MAP A, SEGMENT 1
25060304	CUMBERLAND	6/3/04		SR 2776	BUCKHEAD ROAD	0.10	SYSTEM DELETION VIA MUNICIPAL AGREEMENT	MAP A, SEGMENT 1
25060304	CUMBERLAND	6/3/04		SR 2832		0.09	SYSTEM DELETION VIA MUNICIPAL AGREEMENT	MAP A, SEGMENT 1
25060304	CUMBERLAND	6/3/04		SR 2773	GRANADA DRIVE	0.20	SYSTEM DELETION VIA MUNICIPAL AGREEMENT	MAP A, SEGMENT 1
25060304	CUMBERLAND	6/3/04		SR 2904	SHENANDOAH DRIVE	0.40	SYSTEM DELETION VIA MUNICIPAL AGREEMENT	MAP A, SEGMENT 1
25060304	CUMBERLAND	6/3/04		SR 2749	CHARRING CROSS	0.54	SYSTEM DELETION VIA MUNICIPAL AGREEMENT	MAP A, SEGMENT 1
25060304	CUMBERLAND	6/3/04		SR 2748	WAKEFIELD DRIVE	0.29	SYSTEM DELETION VIA MUNICIPAL AGREEMENT	MAP A, SEGMENT 1
25060304	CUMBERLAND	6/3/04		SR 2747	BEDFORD ROAD	0.35	SYSTEM DELETION VIA MUNICIPAL AGREEMENT	MAP A, SEGMENT 1
25060304	CUMBERLAND	6/3/04		SR 2746	GARFIELD DRIVE	0.23	SYSTEM DELETION VIA MUNICIPAL AGREEMENT	MAP A, SEGMENT 1
25060304	CUMBERLAND	6/3/04		SR 2745	STOCKPORT CIRCLE	0.10	SYSTEM DELETION VIA MUNICIPAL AGREEMENT	MAP A, SEGMENT 1
25060304	CUMBERLAND	6/3/04		SR 2744	BARNWELL PLACE	0.10	SYSTEM DELETION VIA MUNICIPAL AGREEMENT	MAP A, SEGMENT 1
25060304	CUMBERLAND	6/3/04		SR 2743	HALLSTEAD CIRCLE	0.10	SYSTEM DELETION VIA MUNICIPAL AGREEMENT	MAP A, SEGMENT 1
25060304	CUMBERLAND	6/3/04		SR 3015	SPRUCEWOOD ROAD	0.23	SYSTEM DELETION VIA MUNICIPAL AGREEMENT	MAP A, SEGMENT 1
25060304	CUMBERLAND	6/3/04		SR 2775	GRANDVIEW DRIVE	0.50	SYSTEM DELETION VIA MUNICIPAL AGREEMENT	MAP A, SEGMENT 1

MUN. AGREEMENT	COUNTY	APPROVAL DATE	NEW NUMBER	EXISTING NUMBER	STREET NAME	LENGTH (miles)	TYPE OF CHANGE	REMARKS (See Attached Map)
25060304	CUMBERLAND	6/3/04		SR 2917	NORTON DRIVE	0.10	SYSTEM DELETION VIA MUNICIPAL AGREEMENT	MAP A, SEGMENT 1
25060304	CUMBERLAND	6/3/04		SR 2706	YARDLEY COURT	0.10	SYSTEM DELETION VIA MUNICIPAL AGREEMENT	MAP A, SEGMENT 1
25060304	CUMBERLAND	6/3/04		SR 2932	PADDINGTON COURT	0.14	SYSTEM DELETION VIA MUNICIPAL AGREEMENT	MAP A, SEGMENT 1
25060304	CUMBERLAND	6/3/04		SR 2931	ROCKFORD DRIVE	0.44	SYSTEM DELETION VIA MUNICIPAL AGREEMENT	MAP A, SEGMENT 1
25060304	CUMBERLAND	6/3/04		SR 2928	DELTA DRIVE	0.50	SYSTEM DELETION VIA MUNICIPAL AGREEMENT	MAP A, SEGMENT 1
25060304	CUMBERLAND	6/3/04		SR 2927	AMANDA CIRCLE	0.60	SYSTEM DELETION VIA MUNICIPAL AGREEMENT	MAP A, SEGMENT 1
25060304	CUMBERLAND	6/3/04		SR 2926	RAINTREE DRIVE	0.10	SYSTEM DELETION VIA MUNICIPAL AGREEMENT	MAP A, SEGMENT 1
25060304	CUMBERLAND	6/3/04		SR 2924	DECIR STREET	0.10	SYSTEM DELETION VIA MUNICIPAL AGREEMENT	MAP A, SEGMENT 1
25060304	CUMBERLAND	6/3/04		SR 2806	CROYDON AVENUE EXT.	0.14	SYSTEM DELETION VIA MUNICIPAL AGREEMENT	MAP A, SEGMENT 1
25060304	CUMBERLAND	6/3/04		SR 2922	COINJOCK CIRCLE	0.30	SYSTEM DELETION VIA MUNICIPAL AGREEMENT	MAP A, SEGMENT 1
25060304	CUMBERLAND	6/3/04		SR 2934	RUTHER GLEN DRIVE	0.63	SYSTEM DELETION VIA MUNICIPAL AGREEMENT	MAP A, SEGMENT 1
25060304	CUMBERLAND	6/3/04		SR 2916	ELKINS DRIVE	0.10	SYSTEM DELETION VIA MUNICIPAL AGREEMENT	MAP A, SEGMENT 1
25060304	CUMBERLAND	6/3/04		SR 2915	BOSTIAN DRIVE	0.30	SYSTEM DELETION VIA MUNICIPAL AGREEMENT	MAP A, SEGMENT 1
25060304	CUMBERLAND	6/3/04		SR 2914	KILMORY DRIVE	0.20	SYSTEM DELETION VIA MUNICIPAL AGREEMENT	MAP A, SEGMENT 1

MUN. AGREEMEN	COUNTY	APPROVAL DATE	NEW NUMBER	EXISTING NUMBER	STREET NAME	LENGTH (miles)	TYPE OF CHANGE	REMARKS (See Attached Map)
25060304	CUMBERLAND	6/3/04		SR 2909	JUSTIN COURT	0.10	SYSTEM DELETION VIA MUNICIPAL AGREEMENT	MAP A, SEGMENT 1
25060304	CUMBERLAND	6/3/04		SR 2908	DOYLE COURT	0.10	SYSTEM DELETION VIA MUNICIPAL AGREEMENT	MAP A, SEGMENT 1
25060304	CUMBERLAND	6/3/04		SR 2907	COURT	0.10	SYSTEM DELETION VIA MUNICIPAL AGREEMENT	MAP A, SEGMENT 1
25060304	CUMBERLAND	6/3/04		SR 2906	COLD HARBOR DRIVE	0.23	SYSTEM DELETION VIA MUNICIPAL AGREEMENT	MAP A, SEGMENT 1
25060304	CUMBERLAND	6/3/04		SR 2905	SHILOH DRIVE	0.85	SYSTEM DELETION VIA MUNICIPAL AGREEMENT	MAP A, SEGMENT 1
25060304	CUMBERLAND	6/3/04		SR 2923	ZENITH COURT	0.10	SYSTEM DELETION VIA MUNICIPAL AGREEMENT	MAP A, SEGMENT 1
25060304	CUMBERLAND	6/3/04		SR 3777	KODIAK DRIVE	0.29	SYSTEM DELETION VIA MUNICIPAL AGREEMENT	MAP A, SEGMENT 1
25060304	CUMBERLAND	6/3/04		SR 3803	RIVENDALE DRIVE	0.03	SYSTEM DELETION VIA MUNICIPAL AGREEMENT	MAP A, SEGMENT 1
25060304	CUMBERLAND	6/3/04		SR 3802		0.27	SYSTEM DELETION VIA MUNICIPAL AGREEMENT	MAP A, SEGMENT 1
25060304	CUMBERLAND	6/3/04		SR 3801		0.08	SYSTEM DELETION VIA MUNICIPAL AGREEMENT	MAP A, SEGMENT 1
25060304	CUMBERLAND	6/3/04		SR 3800	HEARTLAND DRIVE	0.16	SYSTEM DELETION VIA MUNICIPAL AGREEMENT	MAP A, SEGMENT 1
25060304	CUMBERLAND	6/3/04		SR 3794	CAITHNESS DRIVE (EXT.)	0.36	SYSTEM DELETION VIA MUNICIPAL AGREEMENT	MAP A, SEGMENT 1
25060304	CUMBERLAND	6/3/04		SR 3793	GAELIC DRIVE	0.18	SYSTEM DELETION VIA MUNICIPAL AGREEMENT	MAP A, SEGMENT 1
25060304	CUMBERLAND	6/3/04		SR 3792	BORTHWICK DRIVE		SYSTEM DELETION VIA MUNICIPAL AGREEMENT	MAP A, SEGMENT 1

MUN. AGREEMEN	COUNTY	APPROVAL DATE	NEW NUMBER	EXISTING NUMBER	STREET NAME	LENGTH (miles)	TYPE OF CHANGE	REMARKS (See Attached Map)
25060304	CUMBERLAND	6/3/04		SR 3752	DIGBY COURT	0.05	SYSTEM DELETION VIA MUNICIPAL AGREEMENT	MAP A, SEGMENT 1
25060304	CUMBERLAND	6/3/04		SR 3778	QUEBEC COURT	0.07	SYSTEM DELETION VIA MUNICIPAL AGREEMENT	MAP A, SEGMENT 1
25060304	CUMBERLAND	6/3/04		SR 3806		0.21	SYSTEM DELETION VIA MUNICIPAL AGREEMENT	MAP A, SEGMENT 1
25060304	CUMBERLAND	6/3/04		SR 3776	NORBERRY COURT	0.09	SYSTEM DELETION VIA MUNICIPAL AGREEMENT	MAP A, SEGMENT 1
25060304	CUMBERLAND	6/3/04		SR 3775	OAKVIEW DRIVE	0.26	SYSTEM DELETION VIA MUNICIPAL AGREEMENT	MAP A, SEGMENT 1
25060304	CUMBERLAND	6/3/04		SR 3759	CREST/PLEASANT	0.22	SYSTEM DELETION VIA MUNICIPAL AGREEMENT	MAP A, SEGMENT 1
25060304	CUMBERLAND	6/3/04		SR 3756	DERRYDOWNE COURT	0.12	SYSTEM DELETION VIA MUNICIPAL AGREEMENT	MAP A, SEGMENT 1
25060304	CUMBERLAND	6/3/04		SR 3755	CHARBONNEAU COURT	0.05	SYSTEM DELETION VIA MUNICIPAL AGREEMENT	MAP A, SEGMENT 1
25060304	CUMBERLAND	6/3/04		SR 3754	ICARUS COURT	0.04	SYSTEM DELETION VIA MUNICIPAL AGREEMENT	MAP A, SEGMENT 1
25060304	CUMBERLAND	6/3/04		SR 3831	SOUTHBEND DRIVE	0.28	SYSTEM DELETION VIA MUNICIPAL AGREEMENT	MAP A, SEGMENT 1
25060304	CUMBERLAND	6/3/04		SR 3791	CELTIC DRIVE	0.40	SYSTEM DELETION VIA MUNICIPAL AGREEMENT	MAP A, SEGMENT 1
25060304	CUMBERLAND	6/3/04		SR 3814		0.09	SYSTEM DELETION VIA MUNICIPAL AGREEMENT	MAP A, SEGMENT 1
25060304	CUMBERLAND	6/3/04		SR 3375	HUNTERS ROAD	0.05	SYSTEM DELETION VIA MUNICIPAL AGREEMENT	MAP A, SEGMENT 1
25060304	CUMBERLAND	6/3/04		SR 3824	WOODMARK DRIVE	0.59	SYSTEM DELETION VIA MUNICIPAL AGREEMENT	MAP A, SEGMENT 1

MUN. AGREEMEN	COUNTY	APPROVAL DATE	NEW NUMBER	EXISTING NUMBER	STREET NAME	LENGTH (miles)	TYPE OF CHANGE	REMARKS (See Attached Map)
25060304	CUMBERLAND	6/3/04		SR 3821		0.02	SYSTEM DELETION VIA MUNICIPAL AGREEMENT	MAP A, SEGMENT 1
25060304	CUMBERLAND	6/3/04		SR 3820	BENEVENTE LOOP	0.03	SYSTEM DELETION VIA MUNICIPAL AGREEMENT	MAP A, SEGMENT 1
25060304	CUMBERLAND	6/3/04		SR 3819	TEMPERANCE DRIVE	0.12	SYSTEM DELETION VIA MUNICIPAL AGREEMENT	MAP A, SEGMENT 1
25060304	CUMBERLAND	6/3/04		SR 3818	ADOLPHUS DRIVE	0.14	SYSTEM DELETION VIA MUNICIPAL AGREEMENT	MAP A, SEGMENT 1
25060304	CUMBERLAND	6/3/04		SR 3817	STACKHOUSE DRIVE	0.21	SYSTEM DELETION VIA MUNICIPAL AGREEMENT	MAP A, SEGMENT 1
25060304	CUMBERLAND	6/3/04		SR 3804	HAZELHURST DRIVE	0.43	SYSTEM DELETION VIA MUNICIPAL AGREEMENT	MAP A, SEGMENT 1
25060304	CUMBERLAND	6/3/04		SR 3815		0.24	SYSTEM DELETION VIA MUNICIPAL AGREEMENT	MAP A, SEGMENT 1
25060304	CUMBERLAND	6/3/04		SR 3805		0.58	SYSTEM DELETION VIA MUNICIPAL AGREEMENT	MAP A, SEGMENT 1
25060304	CUMBERLAND	6/3/04		SR 3813		0.15	SYSTEM DELETION VIA MUNICIPAL AGREEMENT	MAP A, SEGMENT 1
25060304	CUMBERLAND	6/3/04		SR 3812		0.11	SYSTEM DELETION VIA MUNICIPAL AGREEMENT	MAP A, SEGMENT 1
25060304	CUMBERLAND	6/3/04		SR 3811		0.50	SYSTEM DELETION VIA MUNICIPAL AGREEMENT	MAP A, SEGMENT 1
25060304	CUMBERLAND	6/3/04		SR 3810		0.12	SYSTEM DELETION VIA MUNICIPAL AGREEMENT	MAP A, SEGMENT 1
25060304	CUMBERLAND	6/3/04		SR 3809		0.14	SYSTEM DELETION VIA MUNICIPAL AGREEMENT	MAP A, SEGMENT 1
25060304	CUMBERLAND	6/3/04		SR 3808		0.15	SYSTEM DELETION VIA MUNICIPAL AGREEMENT	MAP A, SEGMENT 1

MUN. AGREEMEN	COUNTY	APPROVAL DATE	NEW NUMBER	EXISTING NUMBER	STREET NAME	LENGTH (miles)	TYPE OF CHANGE	REMARKS (See Attached Map)
25060304	CUMBERLAND	6/3/04		SR 3807		0.10	SYSTEM DELETION VIA MUNICIPAL AGREEMENT	MAP A, SEGMENT 1
25060304	CUMBERLAND	6/3/04		SR 3751	ROLLING MEADOWS	0.28	SYSTEM DELETION VIA MUNICIPAL AGREEMENT	MAP A, SEGMENT 1
25060304	CUMBERLAND	6/3/04		SR 3816		0.19	SYSTEM DELETION VIA MUNICIPAL AGREEMENT	MAP A, SEGMENT 1
25060304	CUMBERLAND	6/3/04		SR 3652	BAGDAD ROAD	0.21	SYSTEM DELETION VIA MUNICIPAL AGREEMENT	MAP A, SEGMENT 1
25060304	CUMBERLAND	6/3/04		SR 3663	DAWNVIEW PLACE	0.04	SYSTEM DELETION VIA MUNICIPAL AGREEMENT	MAP A, SEGMENT 1
25060304	CUMBERLAND	6/3/04		SR 3662	HIDDEN FORGE DRIVE	0.26	SYSTEM DELETION VIA MUNICIPAL AGREEMENT	MAP A, SEGMENT 1
25060304	CUMBERLAND	6/3/04		SR 3661	KENNYBUNK DRIVE	0.17	SYSTEM DELETION VIA MUNICIPAL AGREEMENT	MAP A, SEGMENT 1
25060304	CUMBERLAND	6/3/04		SR 3660	ANCON DRIVE	0.75	SYSTEM DELETION VIA MUNICIPAL AGREEMENT	MAP A, SEGMENT 1
25060304	CUMBERLAND	6/3/04		SR 3657	STONEGATE COURT	0.11	SYSTEM DELETION VIA MUNICIPAL AGREEMENT	MAP A, SEGMENT 1
25060304	CUMBERLAND	6/3/04		SR 3656	AFTONSHIRE DRIVE	0.22	SYSTEM DELETION VIA MUNICIPAL AGREEMENT	MAP A, SEGMENT 1
25060304	CUMBERLAND	6/3/04		SR 3655	AFTONSHIRE DRIVE	0.28	SYSTEM DELETION VIA MUNICIPAL AGREEMENT	MAP A, SEGMENT 1
25060304	CUMBERLAND	6/3/04		SR 3753	KARA COURT	0.27	SYSTEM DELETION VIA MUNICIPAL AGREEMENT	MAP A, SEGMENT 1
25060304	CUMBERLAND	6/3/04		SR 3653	GILABEND DRIVE	0.07	SYSTEM DELETION VIA MUNICIPAL AGREEMENT	MAP A, SEGMENT 1
25060304	CUMBERLAND	6/3/04		SR 3667	TAVISTOCK COURT	0.03	SYSTEM DELETION VIA MUNICIPAL AGREEMENT	MAP A, SEGMENT 1

MUN. AGREEMEN	COUNTY	APPROVAL DATE	NEW NUMBER	EXISTING NUMBER	STREET NAME	LENGTH (miles)	TYPE OF CHANGE	REMARKS (See Attached Map)
25060304	CUMBERLAND	6/3/04		SR 3651	YARMOUTH DRIVE	0.22	SYSTEM DELETION VIA MUNICIPAL AGREEMENT	MAP A, SEGMENT 1
25060304	CUMBERLAND	6/3/04		SR 3650	BOAHN STREET	0.10	SYSTEM DELETION VIA MUNICIPAL AGREEMENT	MAP A, SEGMENT 1
25060304	CUMBERLAND	6/3/04		SR 3649	SMITH STREET	0.10	SYSTEM DELETION VIA MUNICIPAL AGREEMENT	MAP A, SEGMENT 1
25060304	CUMBERLAND	6/3/04		SR 3648	ALFORD STREET	0.26	SYSTEM DELETION VIA MUNICIPAL AGREEMENT	MAP A, SEGMENT 1
25060304	CUMBERLAND	6/3/04		SR 3636	GAMBRILLES COURT	0.03	SYSTEM DELETION VIA MUNICIPAL AGREEMENT	MAP A, SEGMENT 1
25060304	CUMBERLAND	6/3/04		SR 3627	LAKEBARRY CIRCLE	0.05	SYSTEM DELETION VIA MUNICIPAL AGREEMENT	MAP A, SEGMENT 1
25060304	CUMBERLAND	6/3/04		SR 3626	LAKEMOORE PLACE	0.03	SYSTEM DELETION VIA MUNICIPAL AGREEMENT	MAP A, SEGMENT 1
25060304	CUMBERLAND	6/3/04		SR 3654	ALFORODO ROAD	0.23	SYSTEM DELETION VIA MUNICIPAL AGREEMENT	MAP A, SEGMENT 1
25060304	CUMBERLAND	6/3/04		SR 3712	REBEL HAZELTON AVE.	0.03	SYSTEM DELETION VIA MUNICIPAL AGREEMENT	MAP A, SEGMENT 1
25060304	CUMBERLAND	6/3/04		SR 3750	DUNWOODY DRIVE	0.21	SYSTEM DELETION VIA MUNICIPAL AGREEMENT	MAP A, SEGMENT 1
25060304	CUMBERLAND	6/3/04		SR 3749	LINCOLNSHIRE PLACE	0.10	SYSTEM DELETION VIA MUNICIPAL AGREEMENT	MAP A, SEGMENT 1
25060304	CUMBERLAND	6/3/04		SR 3748	CHAMBLEE DRIVE	0.17	SYSTEM DELETION VIA MUNICIPAL AGREEMENT	MAP A, SEGMENT 1
25060304	CUMBERLAND	6/3/04		SR 3747	SPIRALWOOD DRIVE	0.15	SYSTEM DELETION VIA MUNICIPAL AGREEMENT	MAP A, SEGMENT 1
25060304	CUMBERLAND	6/3/04		SR 3746	LOGANBERRY DRIVE	0.27	SYSTEM DELETION VIA MUNICIPAL AGREEMENT	MAP A, SEGMENT 1

MUN. AGREEMEN	COUNTY	APPROVAL DATE	NEW NUMBER	EXISTING NUMBER	STREET NAME	LENGTH (miles)	TYPE OF CHANGE	REMARKS (See Attached Map)
25060304	CUMBERLAND	6/3/04		SR 3745	CULPEPPER LANE	0.10	SYSTEM DELETION VIA MUNICIPAL AGREEMENT	MAP A, SEGMENT 1
25060304	CUMBERLAND	6/3/04		SR 3721	DUNHOLME DRIVE	0.33	SYSTEM DELETION VIA MUNICIPAL AGREEMENT	MAP A, SEGMENT 1
25060304	CUMBERLAND	6/3/04		SR 3665	TUNBRIDGE DRIVE	0.03	SYSTEM DELETION VIA MUNICIPAL AGREEMENT	MAP A, SEGMENT 1
25060304	CUMBERLAND	6/3/04		SR 3713		0.06	SYSTEM DELETION VIA MUNICIPAL AGREEMENT	MAP A, SEGMENT 1
25060304	CUMBERLAND	6/3/04		SR 3666	KINGS LYNN LOOP	0.62	SYSTEM DELETION VIA MUNICIPAL AGREEMENT	MAP A, SEGMENT 1
25060304	CUMBERLAND	6/3/04		SR 3711		0.19	SYSTEM DELETION VIA MUNICIPAL AGREEMENT	MAP A, SEGMENT 1
25060304	CUMBERLAND	6/3/04		SR 3710		0.43	SYSTEM DELETION VIA MUNICIPAL AGREEMENT	MAP A, SEGMENT 1
25060304	CUMBERLAND	6/3/04		SR 3707		0.18	SYSTEM DELETION VIA MUNICIPAL AGREEMENT	MAP A, SEGMENT 1
25060304	CUMBERLAND	6/3/04		SR 3706		0.13	SYSTEM DELETION VIA MUNICIPAL AGREEMENT	MAP A, SEGMENT 1
25060304	CUMBERLAND	6/3/04		SR 3670	MIDDLETON COURT	0.11	SYSTEM DELETION VIA MUNICIPAL AGREEMENT	MAP A, SEGMENT 1
25060304	CUMBERLAND	6/3/04		SR 3669	MESQUITE DRIVE	0.11	SYSTEM DELETION VIA MUNICIPAL AGREEMENT	MAP A, SEGMENT 1
25060304	CUMBERLAND	6/3/04		SR 3668	LAND'S END DRIVE	0.23	SYSTEM DELETION VIA MUNICIPAL AGREEMENT	MAP A, SEGMENT 1
25060304	CUMBERLAND	6/3/04		SR 3834	SURF COURT	0.03	SYSTEM DELETION VIA MUNICIPAL AGREEMENT	MAP A, SEGMENT 1
25060304	CUMBERLAND	6/3/04		SR 3720	SHOREWAY DRIVE	0.22	SYSTEM DELETION VIA MUNICIPAL AGREEMENT	MAP A, SEGMENT 1

MUN. AGREEMEN	COUNTY	APPROVAL DATE	NEW NUMBER	EXISTING NUMBER	STREET NAME	LENGTH (miles)	TYPE OF CHANGE	REMARKS (See Attached Map)
25060304	CUMBERLAND	6/3/04		SR 4044	FURNISH DRIVE	0.09	SYSTEM DELETION VIA MUNICIPAL AGREEMENT	MAP A, SEGMENT 1
25060304	CUMBERLAND	6/3/04		SR 4057	MEDWAY COURT	0.02	SYSTEM DELETION VIA MUNICIPAL AGREEMENT	MAP A, SEGMENT 1
25060304	CUMBERLAND	6/3/04		SR 4056	LEABROOK DRIVE	0.18	SYSTEM DELETION VIA MUNICIPAL AGREEMENT	MAP A, SEGMENT 1
25060304	CUMBERLAND	6/3/04		SR 4055	RADWAY COURT	0.03	SYSTEM DELETION VIA MUNICIPAL AGREEMENT	MAP A, SEGMENT 1
25060304	CUMBERLAND	6/3/04		SR 4054	LARWOOD DRIVE	0.35	SYSTEM DELETION VIA MUNICIPAL AGREEMENT	MAP A, SEGMENT 1
25060304	CUMBERLAND	6/3/04		SR 4052	CALDERA PLACE	0.03	SYSTEM DELETION VIA MUNICIPAL AGREEMENT	MAP A, SEGMENT 1
25060304	CUMBERLAND	6/3/04		SR 4048	MATILDA COURT	0.02	SYSTEM DELETION VIA MUNICIPAL AGREEMENT	MAP A, SEGMENT 1
25060304	CUMBERLAND	6/3/04		SR 4047	UN-NAMED STREET	0.01	SYSTEM DELETION VIA MUNICIPAL AGREEMENT	MAP A, SEGMENT 1
25060304	CUMBERLAND	6/3/04		SR 4036	BLANTYRE WAY	0.15	SYSTEM DELETION VIA MUNICIPAL AGREEMENT	MAP A, SEGMENT 1
25060304	CUMBERLAND	6/3/04		SR 4045	LEFFEWE AVENUE	0.08	SYSTEM DELETION VIA MUNICIPAL AGREEMENT	MAP A, SEGMENT 1
25060304	CUMBERLAND	6/3/04		SR 4068	ADDINGHAM COURT	0.12	SYSTEM DELETION VIA MUNICIPAL AGREEMENT	MAP A, SEGMENT 1
25060304	CUMBERLAND	6/3/04		SR 4043	ROUGEMART DRIVE	0.09	SYSTEM DELETION VIA MUNICIPAL AGREEMENT	MAP A, SEGMENT 1
25060304	CUMBERLAND	6/3/04		SR 4042	TORCHIE STREET	0.06	SYSTEM DELETION VIA MUNICIPAL AGREEMENT	MAP A, SEGMENT 1
25060304	CUMBERLAND	6/3/04		SR 4041	LONGHILL DRIVE	0.81	SYSTEM DELETION VIA MUNICIPAL AGREEMENT	MAP A, SEGMENT 1

MUN. AGREEMEN	COUNTY	APPROVAL DATE	NEW NUMBER	EXISTING NUMBER	STREET NAME	LENGTH (miles)	TYPE OF CHANGE	REMARKS (See Attached Map)
25060304	CUMBERLAND	6/3/04		SR 4040	DOVENBY COURT	0.04	SYSTEM DELETION VIA MUNICIPAL AGREEMENT	MAP A, SEGMENT 1
25060304	CUMBERLAND	6/3/04		SR 4039	CARDALE DRIVE	0.10	SYSTEM DELETION VIA MUNICIPAL AGREEMENT	MAP A, SEGMENT 1
25060304	CUMBERLAND	6/3/04		SR 4038	FERNFIELD ROAD	0.08	SYSTEM DELETION VIA MUNICIPAL AGREEMENT	MAP A, SEGMENT 1
25060304	CUMBERLAND	6/3/04		SR 3830	ROCKCLIFF ROAD	0.11	SYSTEM DELETION VIA MUNICIPAL AGREEMENT	MAP A, SEGMENT 1
25060304	CUMBERLAND	6/3/04		SR 4046	FARWELL DRIVE	0.08	SYSTEM DELETION VIA MUNICIPAL AGREEMENT	MAP A, SEGMENT 1
25060304	CUMBERLAND	6/3/04		SR 4080	CHARTLEY DRIVE	0.12	SYSTEM DELETION VIA MUNICIPAL AGREEMENT	MAP A, SEGMENT 1
25060304	CUMBERLAND	6/3/04		SR 4111		0.35	SYSTEM DELETION VIA MUNICIPAL AGREEMENT	MAP A, SEGMENT 1
25060304	CUMBERLAND	6/3/04		SR 4098	GREENOCK AVENUE	0.03	SYSTEM DELETION VIA MUNICIPAL AGREEMENT	MAP A, SEGMENT 1
25060304	CUMBERLAND	6/3/04		SR 4095	BROOKBERRY COURT	0.11	SYSTEM DELETION VIA MUNICIPAL AGREEMENT	MAP A, SEGMENT 1
25060304	CUMBERLAND	6/3/04		SR 4094	OVERLAND COURT	0.09	SYSTEM DELETION VIA MUNICIPAL AGREEMENT	MAP A, SEGMENT 1
25060304	CUMBERLAND	6/3/04		SR 4093	COACHWAY DRIVE	0.23	SYSTEM DELETION VIA MUNICIPAL AGREEMENT	MAP A, SEGMENT 1
25060304	CUMBERLAND	6/3/04		SR 4084	SUMMERLIN DRIVE	0.22	SYSTEM DELETION VIA MUNICIPAL AGREEMENT	MAP A, SEGMENT 1
25060304	CUMBERLAND	6/3/04		SR 4083	DUNDENNON DRIVE	0.10	SYSTEM DELETION VIA MUNICIPAL AGREEMENT	MAP A, SEGMENT 1
25060304	CUMBERLAND	6/3/04		SR 4066	FOXTON COURT	0.11	SYSTEM DELETION VIA MUNICIPAL AGREEMENT	MAP A, SEGMENT 1

MUN. AGREEMEN	COUNTY	APPROVAL DATE	NEW NUMBER	EXISTING NUMBER	STREET NAME	LENGTH (miles)	TYPE OF CHANGE	REMARKS (See Attached Map)
25060304	CUMBERLAND	6/3/04		SR 4081	FLINT DRIVE	0.08	SYSTEM DELETION VIA MUNICIPAL AGREEMENT	MAP A, SEGMENT 1
25060304	CUMBERLAND	6/3/04		SR 4067	APSLEY COURT	0.17	SYSTEM DELETION VIA MUNICIPAL AGREEMENT	MAP A, SEGMENT 1
25060304	CUMBERLAND	6/3/04		SR 4075	CARNFORTH COURT	0.13	SYSTEM DELETION VIA MUNICIPAL AGREEMENT	MAP A, SEGMENT 1
25060304	CUMBERLAND	6/3/04		SR 4074	LONGPARRISH COURT	0.16	SYSTEM DELETION VIA MUNICIPAL AGREEMENT	MAP A, SEGMENT 1
25060304	CUMBERLAND	6/3/04		SR 4073	SANDFIELD COURT	0.12	SYSTEM DELETION VIA MUNICIPAL AGREEMENT	MAP A, SEGMENT 1
25060304	CUMBERLAND	6/3/04		SR 4072	LEEDS COURT	0.05	SYSTEM DELETION VIA MUNICIPAL AGREEMENT	MAP A, SEGMENT 1
25060304	CUMBERLAND	6/3/04		SR 4071	SUDBURY DRIVE	0.26	SYSTEM DELETION VIA MUNICIPAL AGREEMENT	MAP A, SEGMENT 1
25060304	CUMBERLAND	6/3/04		SR 4070	BELFAST COURT	0.05	SYSTEM DELETION VIA MUNICIPAL AGREEMENT	MAP A, SEGMENT 1
25060304	CUMBERLAND	6/3/04		SR 4069	ARCHCREST COURT	0.04	SYSTEM DELETION VIA MUNICIPAL AGREEMENT	MAP A, SEGMENT 1
25060304	CUMBERLAND	6/3/04		SR 4035	ROCKRIDGE LANE	0.40	SYSTEM DELETION VIA MUNICIPAL AGREEMENT	MAP A, SEGMENT 1
25060304	CUMBERLAND	6/3/04		SR 4082	APPLE WHITE ROAD	0.59	SYSTEM DELETION VIA MUNICIPAL AGREEMENT	MAP A, SEGMENT 1
25060304	CUMBERLAND	6/3/04		SR 3851	AMISH DRIVE	0.34	SYSTEM DELETION VIA MUNICIPAL AGREEMENT	MAP A, SEGMENT 1
25060304	CUMBERLAND	6/3/04		SR 3862	OAK KNOLLS DRIVE	0.29	SYSTEM DELETION VIA MUNICIPAL AGREEMENT	MAP A, SEGMENT 1
25060304	CUMBERLAND	6/3/04		SR 3861	CAROLEE COURT	0.10	SYSTEM DELETION VIA MUNICIPAL AGREEMENT	MAP A, SEGMENT 1

MUN. AGREEMENT	COUNTY	APPROVAL DATE	NEW NUMBER	EXISTING NUMBER	STREET NAME	LENGTH (miles)	TYPE OF CHANGE	REMARKS (See Attached Map)
25060304	CUMBERLAND	6/3/04		SR 3860	LONGMOOR DRIVE	0.12	SYSTEM DELETION VIA MUNICIPAL AGREEMENT	MAP A, SEGMENT 1
25060304	CUMBERLAND	6/3/04		SR 3859	SKYLINE DRIVE	0.23	SYSTEM DELETION VIA MUNICIPAL AGREEMENT	MAP A, SEGMENT 1
25060304	CUMBERLAND	6/3/04		SR 3858	PADDINGTON PLACE	0.16	SYSTEM DELETION VIA MUNICIPAL AGREEMENT	MAP A, SEGMENT 1
25060304	CUMBERLAND	6/3/04		SR 3857	BOND COURT	0.03	SYSTEM DELETION VIA MUNICIPAL AGREEMENT	MAP A, SEGMENT 1
25060304	CUMBERLAND	6/3/04		SR 3856	GUINEVERE COURT	0.10	SYSTEM DELETION VIA MUNICIPAL AGREEMENT	MAP A, SEGMENT 1
25060304	CUMBERLAND	6/3/04		SR 4037	BOXLEY COURT	0.07	SYSTEM DELETION VIA MUNICIPAL AGREEMENT	MAP A, SEGMENT 1
25060304	CUMBERLAND	6/3/04		SR 3852	CARTMAN DRIVE	0.30	SYSTEM DELETION VIA MUNICIPAL AGREEMENT	MAP A, SEGMENT 1
25060304	CUMBERLAND	6/3/04		SR 3866	ISSAC DOCK DRIVE	0.10	SYSTEM DELETION VIA MUNICIPAL AGREEMENT	MAP A, SEGMENT 1
25060304	CUMBERLAND	6/3/04		SR 3850	HODHAT DRIVE	0.12	SYSTEM DELETION VIA MUNICIPAL AGREEMENT	MAP A, SEGMENT 1
25060304	CUMBERLAND	6/3/04		SR 3840	FOREMAN DRIVE	0.05	SYSTEM DELETION VIA MUNICIPAL AGREEMENT	MAP A, SEGMENT 1
25060304	CUMBERLAND	6/3/04		SR 3839	MATLOCK PLACE	0.06	SYSTEM DELETION VIA MUNICIPAL AGREEMENT	MAP A, SEGMENT 1
25060304	CUMBERLAND	6/3/04		SR 3838	JUDAH COURT	0.05	SYSTEM DELETION VIA MUNICIPAL AGREEMENT	MAP A, SEGMENT 1
25060304	CUMBERLAND	6/3/04		SR 3837	SUMTER PLACE	0.05	SYSTEM DELETION VIA MUNICIPAL AGREEMENT	MAP A, SEGMENT 1
25060304	CUMBERLAND	6/3/04		SR 3836	GAZA CIRCLE	0.04	SYSTEM DELETION VIA MUNICIPAL AGREEMENT	MAP A, SEGMENT 1

MUN. AGREEMENT	COUNTY	APPROVAL DATE	NEW NUMBER	EXISTING NUMBER	STREET NAME	LENGTH (miles)	TYPE OF CHANGE	REMARKS (See Attached Map)
25060304	CUMBERLAND	6/3/04		SR 3835	BLAZE COURT	0.06	SYSTEM DELETION VIA MUNICIPAL AGREEMENT	MAP A, SEGMENT 1
25060304	CUMBERLAND	6/3/04		SR 3853	MARRACCO COURT	0.04	SYSTEM DELETION VIA MUNICIPAL AGREEMENT	MAP A, SEGMENT 1
25060304	CUMBERLAND	6/3/04		SR 3939	GALENA DRIVE	0.06	SYSTEM DELETION VIA MUNICIPAL AGREEMENT	MAP A, SEGMENT 1
25060304	CUMBERLAND	6/3/04		SR 4034	WITHERS DRIVE	0.18	SYSTEM DELETION VIA MUNICIPAL AGREEMENT	MAP A, SEGMENT 1
25060304	CUMBERLAND	6/3/04		SR 4033	HAZLECREST DRIVE	0.16	SYSTEM DELETION VIA MUNICIPAL AGREEMENT	MAP A, SEGMENT 1
25060304	CUMBERLAND	6/3/04		SR 4031	HOSWICK COURT	0.03	SYSTEM DELETION VIA MUNICIPAL AGREEMENT	MAP A, SEGMENT 1
25060304	CUMBERLAND	6/3/04		SR 4030	ARNISH COURT	0.23	SYSTEM DELETION VIA MUNICIPAL AGREEMENT	MAP A, SEGMENT 1
25060304	CUMBERLAND	6/3/04		SR 4029	KERFIELD COURT	0.11	SYSTEM DELETION VIA MUNICIPAL AGREEMENT	MAP A, SEGMENT 1
25060304	CUMBERLAND	6/3/04		SR 4008	TARARE PLACE	0.04	SYSTEM DELETION VIA MUNICIPAL AGREEMENT	MAP A, SEGMENT 1
25060304	CUMBERLAND	6/3/04		SR 4007	UN-NAMED STREET	0.02	SYSTEM DELETION VIA MUNICIPAL AGREEMENT	MAP A, SEGMENT 1
25060304	CUMBERLAND	6/3/04		SR 3863	TURKEY RIDGE DRIVE	0.11	SYSTEM DELETION VIA MUNICIPAL AGREEMENT	MAP A, SEGMENT 1
25060304	CUMBERLAND	6/3/04		SR 3940	BLACKBIRD ROAD	0.20	SYSTEM DELETION VIA MUNICIPAL AGREEMENT	MAP A, SEGMENT 1
25060304	CUMBERLAND	6/3/04		SR 3864	DEEP SWAMP LANE	0.10	SYSTEM DELETION VIA MUNICIPAL AGREEMENT	MAP A, SEGMENT 1
25060304	CUMBERLAND	6/3/04		SR 3938	SPARROW DRIVE	0.06	SYSTEM DELETION VIA MUNICIPAL AGREEMENT	MAP A, SEGMENT 1

MUN. AGREEMEN	COUNTY	APPROVAL DATE	NEW NUMBER	EXISTING NUMBER	STREET NAME	LENGTH (miles)	TYPE OF CHANGE	REMARKS (See Attached Map)
25060304	CUMBERLAND	6/3/04		SR 3930	GAELIC DRIVE	0.46	SYSTEM DELETION VIA MUNICIPAL AGREEMENT	MAP A, SEGMENT 1
25060304	CUMBERLAND	6/3/04		SR 3871	WIGWAM DRIVE	0.21	SYSTEM DELETION VIA MUNICIPAL AGREEMENT	MAP A, SEGMENT 1
25060304	CUMBERLAND	6/3/04		SR 3870	OUR STREET	0.07	SYSTEM DELETION VIA MUNICIPAL AGREEMENT	MAP A, SEGMENT 1
25060304	CUMBERLAND	6/3/04		SR 3869	TIN LIZZA DRIVE	0.07	SYSTEM DELETION VIA MUNICIPAL AGREEMENT	MAP A, SEGMENT 1
25060304	CUMBERLAND	6/3/04		SR 3868	EGYPT ROAD	0.23	SYSTEM DELETION VIA MUNICIPAL AGREEMENT	MAP A, SEGMENT 1
25060304	CUMBERLAND	6/3/04		SR 3867	TIBS RUN DRIVE	0.06	SYSTEM DELETION VIA MUNICIPAL AGREEMENT	MAP A, SEGMENT 1
25060304	CUMBERLAND	6/3/04		SR 3623	GREENDALE DRIVE	0.07	SYSTEM DELETION VIA MUNICIPAL AGREEMENT	MAP A, SEGMENT 1
25060304	CUMBERLAND	6/3/04		SR 4006	GREEN CIRCLE	0.05	SYSTEM DELETION VIA MUNICIPAL AGREEMENT	MAP A, SEGMENT 1
25060304	CUMBERLAND	6/3/04		SR 3465	PRESTIGE BOULEVARD	1.62	SYSTEM DELETION VIA MUNICIPAL AGREEMENT	MAP A, SEGMENT 1
25060304	CUMBERLAND	6/3/04		SR 3477	OAKSTONE DRIVE	0.35	SYSTEM DELETION VIA MUNICIPAL AGREEMENT	MAP A, SEGMENT 1
25060304	CUMBERLAND	6/3/04		SR 3476	PLEASANT OAK DRIVE	0.35	SYSTEM DELETION VIA MUNICIPAL AGREEMENT	MAP A, SEGMENT 1
25060304	CUMBERLAND	6/3/04		SR 3475	QUAIL MEADOW DRIVE	0.19	SYSTEM DELETION VIA MUNICIPAL AGREEMENT	MAP A, SEGMENT 1
25060304	CUMBERLAND	6/3/04		SR 3474	BEVERLY DRIVE	1.24	SYSTEM DELETION VIA MUNICIPAL AGREEMENT	MAP A, SEGMENT 1
25060304	CUMBERLAND	6/3/04		SR 3471	SUGA CIRCLE	0.23	SYSTEM DELETION VIA MUNICIPAL AGREEMENT	MAP A, SEGMENT 1

MUN. AGREEMEN	COUNTY	APPROVAL DATE	NEW NUMBER	EXISTING NUMBER	STREET NAME	LENGTH (miles)	TYPE OF CHANGE	REMARKS (See Attached Map)
25060304	CUMBERLAND	6/3/04		SR 3470	CHRISTINA STREET	0.68	SYSTEM DELETION VIA MUNICIPAL AGREEMENT	MAP A, SEGMENT 1
25060304	CUMBERLAND	6/3/04		SR 3469	KERROW ROAD	0.15	SYSTEM DELETION VIA MUNICIPAL AGREEMENT	MAP A, SEGMENT 1
25060304	CUMBERLAND	6/3/04		SR 3457	CALAMAR DRIVE	0.88	SYSTEM DELETION VIA MUNICIPAL AGREEMENT	MAP A, SEGMENT 1
25060304	CUMBERLAND	6/3/04		SR 3467	BOSTICK DRIVE	0.36	SYSTEM DELETION VIA MUNICIPAL AGREEMENT	MAP A, SEGMENT 1
25060304	CUMBERLAND	6/3/04		SR 3480	LESLIE DRIVE	0.45	SYSTEM DELETION VIA MUNICIPAL AGREEMENT	MAP A, SEGMENT 1
25060304	CUMBERLAND	6/3/04		SR 3464	PRIEGO PLACE	0.05	SYSTEM DELETION VIA MUNICIPAL AGREEMENT	MAP A, SEGMENT 1
25060304	CUMBERLAND	6/3/04		SR 3463	PORTO PLACE	0.05	SYSTEM DELETION VIA MUNICIPAL AGREEMENT	MAP A, SEGMENT 1
25060304	CUMBERLAND	6/3/04		SR 3462	TRES COURT	0.08	SYSTEM DELETION VIA MUNICIPAL AGREEMENT	MAP A, SEGMENT 1
25060304	CUMBERLAND	6/3/04		SR 3461	BAHIA LOOP	0.03	SYSTEM DELETION VIA MUNICIPAL AGREEMENT	MAP A, SEGMENT 1
25060304	CUMBERLAND	6/3/04		SR 3460	CORDOBA COURT	0.13	SYSTEM DELETION VIA MUNICIPAL AGREEMENT	MAP A, SEGMENT 1
25060304	CUMBERLAND	6/3/04		SR 3459	MARACAY COURT	0.05	SYSTEM DELETION VIA MUNICIPAL AGREEMENT	MAP A, SEGMENT 1
25060304	CUMBERLAND	6/3/04		SR 3625	LAKEBLUFF PLACE	0.05	SYSTEM DELETION VIA MUNICIPAL AGREEMENT	MAP A, SEGMENT 1
25060304	CUMBERLAND	6/3/04		SR 3468	BANGOR COURT	0.05	SYSTEM DELETION VIA MUNICIPAL AGREEMENT	MAP A, SEGMENT 1
25060304	CUMBERLAND	6/3/04		SR 3502	MELISSA COURT	0.05	SYSTEM DELETION VIA MUNICIPAL AGREEMENT	MAP A, SEGMENT 1

MUN. AGREEMEN	COUNTY	APPROVAL DATE	NEW NUMBER	EXISTING NUMBER	STREET NAME	LENGTH (miles)	TYPE OF CHANGE	REMARKS (See Attached Map)
25060304	CUMBERLAND	6/3/04		SR 3514	CROSSBEND COURT	0.04	SYSTEM DELETION VIA MUNICIPAL AGREEMENT	MAP A, SEGMENT 1
25060304	CUMBERLAND	6/3/04		SR 3513	ST. JULIAN WAY	0.39	SYSTEM DELETION VIA MUNICIPAL AGREEMENT	MAP A, SEGMENT 1
25060304	CUMBERLAND	6/3/04		SR 3512	CHELSEA ROAD	0.03	SYSTEM DELETION VIA MUNICIPAL AGREEMENT	MAP A, SEGMENT 1
25060304	CUMBERLAND	6/3/04		SR 3508	MILL POND COURT	0.03	SYSTEM DELETION VIA MUNICIPAL AGREEMENT	MAP A, SEGMENT 1
25060304	CUMBERLAND	6/3/04		SR 3507	SANTIATO DRIVE	0.45	SYSTEM DELETION VIA MUNICIPAL AGREEMENT	MAP A, SEGMENT 1
25060304	CUMBERLAND	6/3/04		SR 3506	SAN CARLOS PLACE	0.11	SYSTEM DELETION VIA MUNICIPAL AGREEMENT	MAP A, SEGMENT 1
25060304	CUMBERLAND	6/3/04		SR 3505	LARGO PLACE	0.10	SYSTEM DELETION VIA MUNICIPAL AGREEMENT	MAP A, SEGMENT 1
25060304	CUMBERLAND	6/3/04		SR 3478	QUAILWOOD DRIVE	0.37	SYSTEM DELETION VIA MUNICIPAL AGREEMENT	MAP A, SEGMENT 1
25060304	CUMBERLAND	6/3/04		SR 3503	VAN GRAYSON LOOP	0.20	SYSTEM DELETION VIA MUNICIPAL AGREEMENT	MAP A, SEGMENT 1
25060304	CUMBERLAND	6/3/04		SR 3479	PATRICK DRIVE	0.78	SYSTEM DELETION VIA MUNICIPAL AGREEMENT	MAP A, SEGMENT 1
25060304	CUMBERLAND	6/3/04		SR 3501	OFFIND DRIVE	0.27	SYSTEM DELETION VIA MUNICIPAL AGREEMENT	MAP A, SEGMENT 1
25060304	CUMBERLAND	6/3/04		SR 3498	RUNNYMEDE DRIVE	0.09	SYSTEM DELETION VIA MUNICIPAL AGREEMENT	MAP A, SEGMENT 1
25060304	CUMBERLAND	6/3/04		SR 3497	BANNERMAN COURT	0.10	SYSTEM DELETION VIA MUNICIPAL AGREEMENT	MAP A, SEGMENT 1
25060304	CUMBERLAND	6/3/04		SR 3496	RAINHAM COURT	0.09	SYSTEM DELETION VIA MUNICIPAL AGREEMENT	MAP A, SEGMENT 1

MUN. AGREEMENT	COUNTY	APPROVAL DATE	NEW NUMBER	EXISTING NUMBER	STREET NAME	LENGTH (miles)	TYPE OF CHANGE	REMARKS (See Attached Map)
25060304	CUMBERLAND	6/3/04		SR 3491	SUGARBIN LANE	0.07	SYSTEM DELETION VIA MUNICIPAL AGREEMENT	MAP A, SEGMENT 1
25060304	CUMBERLAND	6/3/04		SR 3490	MARLOWE DRIVE	0.23	SYSTEM DELETION VIA MUNICIPAL AGREEMENT	MAP A, SEGMENT 1
25060304	CUMBERLAND	6/3/04		SR 3481	FERN CREEK PLACE	0.30	SYSTEM DELETION VIA MUNICIPAL AGREEMENT	MAP A, SEGMENT 1
25060304	CUMBERLAND	6/3/04		SR 3456	SALINAS COURT	0.12	SYSTEM DELETION VIA MUNICIPAL AGREEMENT	MAP A, SEGMENT 1
25060304	CUMBERLAND	6/3/04		SR 3504	BASS DRIVE	0.07	SYSTEM DELETION VIA MUNICIPAL AGREEMENT	MAP A, SEGMENT 1
25060304	CUMBERLAND	6/3/04		SR 3387	WINDLOCK DRIVE	0.43	SYSTEM DELETION VIA MUNICIPAL AGREEMENT	MAP A, SEGMENT 1
25060304	CUMBERLAND	6/3/04		SR 3396	WATERDALE COURT	0.07	SYSTEM DELETION VIA MUNICIPAL AGREEMENT	MAP A, SEGMENT 1
25060304	CUMBERLAND	6/3/04		SR 3395	LAKE TERRACE COURT	0.08	SYSTEM DELETION VIA MUNICIPAL AGREEMENT	MAP A, SEGMENT 1
25060304	CUMBERLAND	6/3/04		SR 3394	KISTLER COURT	0.04	SYSTEM DELETION VIA MUNICIPAL AGREEMENT	MAP A, SEGMENT 1
25060304	CUMBERLAND	6/3/04		SR 3393	DOCKRIDGE COURT	0.06	SYSTEM DELETION VIA MUNICIPAL AGREEMENT	MAP A, SEGMENT 1
25060304	CUMBERLAND	6/3/04		SR 3392	HIGHSTAN COURT	0.05	SYSTEM DELETION VIA MUNICIPAL AGREEMENT	MAP A, SEGMENT 1
25060304	CUMBERLAND	6/3/04		SR 3391	RIVERGATE ROAD	0.25	SYSTEM DELETION VIA MUNICIPAL AGREEMENT	MAP A, SEGMENT 1
25060304	CUMBERLAND	6/3/04		SR 3390	LAKE VILLA DRIVE	0.19	SYSTEM DELETION VIA MUNICIPAL AGREEMENT	MAP A, SEGMENT 1
25060304	CUMBERLAND	6/3/04		SR 3458	PALMA PLACE	0.04	SYSTEM DELETION VIA MUNICIPAL AGREEMENT	MAP A, SEGMENT 1

MUN. AGREEMEN	COUNTY	APPROVAL DATE	NEW NUMBER	EXISTING NUMBER	STREET NAME	LENGTH (miles)	TYPE OF CHANGE	REMARKS (See Attached Map)
25060304	CUMBERLAND	6/3/04		SR 3388	LAKEHAVEN DRIVE	0.60	SYSTEM DELETION VIA MUNICIPAL AGREEMENT	MAP A, SEGMENT 1
25060304	CUMBERLAND	6/3/04		SR 3400	WEeping WATER RUN	0.35	SYSTEM DELETION VIA MUNICIPAL AGREEMENT	MAP A, SEGMENT 1
25060304	CUMBERLAND	6/3/04		SR 3385	SILVERTONE COURT	0.05	SYSTEM DELETION VIA MUNICIPAL AGREEMENT	MAP A, SEGMENT 1
25060304	CUMBERLAND	6/3/04		SR 3384	BEDLOE STREET	0.46	SYSTEM DELETION VIA MUNICIPAL AGREEMENT	MAP A, SEGMENT 1
25060304	CUMBERLAND	6/3/04		SR 3383	PINEWOOD TERRACE	0.55	SYSTEM DELETION VIA MUNICIPAL AGREEMENT	MAP A, SEGMENT 1
25060304	CUMBERLAND	6/3/04		SR 3382	GALAX DRIVE	0.18	SYSTEM DELETION VIA MUNICIPAL AGREEMENT	MAP A, SEGMENT 1
25060304	CUMBERLAND	6/3/04		SR 3381	ANCON DRIVE	0.35	SYSTEM DELETION VIA MUNICIPAL AGREEMENT	MAP A, SEGMENT 1
25060304	CUMBERLAND	6/3/04		SR 3378	ELKTON COURT	0.04	SYSTEM DELETION VIA MUNICIPAL AGREEMENT	MAP A, SEGMENT 1
25060304	CUMBERLAND	6/3/04		SR 4112		0.26	SYSTEM DELETION VIA MUNICIPAL AGREEMENT	MAP A, SEGMENT 1
25060304	CUMBERLAND	6/3/04		SR 3389	RIVERCROFT ROAD	0.19	SYSTEM DELETION VIA MUNICIPAL AGREEMENT	MAP A, SEGMENT 1
25060304	CUMBERLAND	6/3/04		SR 3440	CASTLE FALLS COURT	0.35	SYSTEM DELETION VIA MUNICIPAL AGREEMENT	MAP A, SEGMENT 1
25060304	CUMBERLAND	6/3/04		SR 3455	PANTEGO DRIVE	0.44	SYSTEM DELETION VIA MUNICIPAL AGREEMENT	MAP A, SEGMENT 1
25060304	CUMBERLAND	6/3/04		SR 3454	OLD CASTLE DRIVE	0.12	SYSTEM DELETION VIA MUNICIPAL AGREEMENT	MAP A, SEGMENT 1
25060304	CUMBERLAND	6/3/04		SR 3448	MAHOGANY ROAD	0.34	SYSTEM DELETION VIA MUNICIPAL AGREEMENT	MAP A, SEGMENT 1

MUN. AGREEMEN	COUNTY	APPROVAL DATE	NEW NUMBER	EXISTING NUMBER	STREET NAME	LENGTH (miles)	TYPE OF CHANGE	REMARKS (See Attached Map)
25060304	CUMBERLAND	6/3/04		SR 3446	MOUNTAIN HOME	0.30	SYSTEM DELETION VIA MUNICIPAL AGREEMENT	MAP A, SEGMENT 1
25060304	CUMBERLAND	6/3/04		SR 3445	KENNESAW DRIVE	0.30	SYSTEM DELETION VIA MUNICIPAL AGREEMENT	MAP A, SEGMENT 1
25060304	CUMBERLAND	6/3/04		SR 3444	INGLEWOOD LANE	0.18	SYSTEM DELETION VIA MUNICIPAL AGREEMENT	MAP A, SEGMENT 1
25060304	CUMBERLAND	6/3/04		SR 3443	HOLLYDALE LANE	0.15	SYSTEM DELETION VIA MUNICIPAL AGREEMENT	MAP A, SEGMENT 1
25060304	CUMBERLAND	6/3/04		SR 3397	PANELWAY PLACE	0.03	SYSTEM DELETION VIA MUNICIPAL AGREEMENT	MAP A, SEGMENT 1
25060304	CUMBERLAND	6/3/04		SR 3441	HOLBROOK LANE	0.20	SYSTEM DELETION VIA MUNICIPAL AGREEMENT	MAP A, SEGMENT 1
25060304	CUMBERLAND	6/3/04		SR 3398	WATERCREST COURT	0.07	SYSTEM DELETION VIA MUNICIPAL AGREEMENT	MAP A, SEGMENT 1
25060304	CUMBERLAND	6/3/04		SR 3427	KIZER DRIVE	0.38	SYSTEM DELETION VIA MUNICIPAL AGREEMENT	MAP A, SEGMENT 1
25060304	CUMBERLAND	6/3/04		SR 3426	KIENAST DRIVE	0.36	SYSTEM DELETION VIA MUNICIPAL AGREEMENT	MAP A, SEGMENT 1
25060304	CUMBERLAND	6/3/04		SR 3424	SAN JUAN DRIVE	0.13	SYSTEM DELETION VIA MUNICIPAL AGREEMENT	MAP A, SEGMENT 1
25060304	CUMBERLAND	6/3/04		SR 3423	CANARY DRIVE	0.16	SYSTEM DELETION VIA MUNICIPAL AGREEMENT	MAP A, SEGMENT 1
25060304	CUMBERLAND	6/3/04		SR 3422	TREVOR LANE	0.15	SYSTEM DELETION VIA MUNICIPAL AGREEMENT	MAP A, SEGMENT 1
25060304	CUMBERLAND	6/3/04		SR 3414	SEXTON COURT	0.09	SYSTEM DELETION VIA MUNICIPAL AGREEMENT	MAP A, SEGMENT 1
25060304	CUMBERLAND	6/3/04		SR 3413	GOODEN DRIVE	0.44	SYSTEM DELETION VIA MUNICIPAL AGREEMENT	MAP A, SEGMENT 1

MUN. AGREEMENT	COUNTY	APPROVAL DATE	NEW NUMBER	EXISTING NUMBER	STREET NAME	LENGTH (miles)	TYPE OF CHANGE	REMARKS (See Attached Map)
25060304	CUMBERLAND	6/3/04		SR 3517	HIGH KITE PLACE	0.06	SYSTEM DELETION VIA MUNICIPAL AGREEMENT	MAP A, SEGMENT 1
25060304	CUMBERLAND	6/3/04		SR 3442	WINTERBERRY DRIVE	0.21	SYSTEM DELETION VIA MUNICIPAL AGREEMENT	MAP A, SEGMENT 1
25060304	CUMBERLAND	6/3/04		SR 3577		0.11	SYSTEM DELETION VIA MUNICIPAL AGREEMENT	MAP A, SEGMENT 1
25060304	CUMBERLAND	6/3/04		SR 3587	BATTLE ROAD	0.36	SYSTEM DELETION VIA MUNICIPAL AGREEMENT	MAP A, SEGMENT 1
25060304	CUMBERLAND	6/3/04		SR 3586		0.24	SYSTEM DELETION VIA MUNICIPAL AGREEMENT	MAP A, SEGMENT 1
25060304	CUMBERLAND	6/3/04		SR 3585	PEBBLEBROOK DRIVE	0.05	SYSTEM DELETION VIA MUNICIPAL AGREEMENT	MAP A, SEGMENT 1
25060304	CUMBERLAND	6/3/04		SR 3584	DORMY CIRCLE	0.08	SYSTEM DELETION VIA MUNICIPAL AGREEMENT	MAP A, SEGMENT 1
25060304	CUMBERLAND	6/3/04		SR 3583	LUDLOW PLACE	0.02	SYSTEM DELETION VIA MUNICIPAL AGREEMENT	MAP A, SEGMENT 1
25060304	CUMBERLAND	6/3/04		SR 3582	HANLEY COURT	0.03	SYSTEM DELETION VIA MUNICIPAL AGREEMENT	MAP A, SEGMENT 1
25060304	CUMBERLAND	6/3/04		SR 3581	TITUS COURT	0.05	SYSTEM DELETION VIA MUNICIPAL AGREEMENT	MAP A, SEGMENT 1
25060304	CUMBERLAND	6/3/04		SR 3515	KINGS GATE DRIVE	0.28	SYSTEM DELETION VIA MUNICIPAL AGREEMENT	MAP A, SEGMENT 1
25060304	CUMBERLAND	6/3/04		SR 3579	BUTTERWOOD CIRCLE	0.87	SYSTEM DELETION VIA MUNICIPAL AGREEMENT	MAP A, SEGMENT 1
25060304	CUMBERLAND	6/3/04		SR 3590	FELIX COURT	0.03	SYSTEM DELETION VIA MUNICIPAL AGREEMENT	MAP A, SEGMENT 1
25060304	CUMBERLAND	6/3/04		SR 3576	LAKEHEATH COURT	0.06	SYSTEM DELETION VIA MUNICIPAL AGREEMENT	MAP A, SEGMENT 1

MUN. AGREEMEN	COUNTY	APPROVAL DATE	NEW NUMBER	EXISTING NUMBER	STREET NAME	LENGTH (miles)	TYPE OF CHANGE	REMARKS (See Attached Map)
25060304	CUMBERLAND	6/3/04		SR 3575	DOERUN DRVIE	0.21	SYSTEM DELETION VIA MUNICIPAL AGREEMENT	MAP A, SEGMENT 1
25060304	CUMBERLAND	6/3/04		SR 3574		0.06	SYSTEM DELETION VIA MUNICIPAL AGREEMENT	MAP A, SEGMENT 1
25060304	CUMBERLAND	6/3/04		SR 3573	FLINTWOOD ROAD	0.60	SYSTEM DELETION VIA MUNICIPAL AGREEMENT	MAP A, SEGMENT 1
25060304	CUMBERLAND	6/3/04		SR 3572	EASTMAN ROAD	0.13	SYSTEM DELETION VIA MUNICIPAL AGREEMENT	MAP A, SEGMENT 1
25060304	CUMBERLAND	6/3/04		SR 3570		0.07	SYSTEM DELETION VIA MUNICIPAL AGREEMENT	MAP A, SEGMENT 1
25060304	CUMBERLAND	6/3/04		SR 3568	ALAGON COURT	0.04	SYSTEM DELETION VIA MUNICIPAL AGREEMENT	MAP A, SEGMENT 1
25060304	CUMBERLAND	6/3/04		SR 3580	HALBERTON LANE	0.10	SYSTEM DELETION VIA MUNICIPAL AGREEMENT	MAP A, SEGMENT 1
25060304	CUMBERLAND	6/3/04		SR 3598		0.10	SYSTEM DELETION VIA MUNICIPAL AGREEMENT	MAP A, SEGMENT 1
25060304	CUMBERLAND	6/3/04		SR 3376	ARROW RIDGE WAY	0.28	SYSTEM DELETION VIA MUNICIPAL AGREEMENT	MAP A, SEGMENT 1
25060304	CUMBERLAND	6/3/04		SR 3622	CROSSWAY DRIVE	0.11	SYSTEM DELETION VIA MUNICIPAL AGREEMENT	MAP A, SEGMENT 1
25060304	CUMBERLAND	6/3/04		SR 3621	PENROSE DRIVE	0.38	SYSTEM DELETION VIA MUNICIPAL AGREEMENT	MAP A, SEGMENT 1
25060304	CUMBERLAND	6/3/04		SR 3620	COLERIDGE STREET	0.37	SYSTEM DELETION VIA MUNICIPAL AGREEMENT	MAP A, SEGMENT 1
25060304	CUMBERLAND	6/3/04		SR 3604	LOTHBURY DRIVE	0.18	SYSTEM DELETION VIA MUNICIPAL AGREEMENT	MAP A, SEGMENT 1
25060304	CUMBERLAND	6/3/04		SR 3603	CAREYGATE COURT	0.06	SYSTEM DELETION VIA MUNICIPAL AGREEMENT	MAP A, SEGMENT 1

MUN. AGREEMEN	COUNTY	APPROVAL DATE	NEW NUMBER	EXISTING NUMBER	STREET NAME	LENGTH (miles)	TYPE OF CHANGE	REMARKS (See Attached Map)
25060304	CUMBERLAND	6/3/04		SR 3602	HOLLYRIDGE PLACE	0.08	SYSTEM DELETION VIA MUNICIPAL AGREEMENT	MAP A, SEGMENT 1
25060304	CUMBERLAND	6/3/04		SR 3588	OMNI COURT	0.03	SYSTEM DELETION VIA MUNICIPAL AGREEMENT	MAP A, SEGMENT 1
25060304	CUMBERLAND	6/3/04		SR 3599	GALLANT RIDGE DRIVE	0.16	SYSTEM DELETION VIA MUNICIPAL AGREEMENT	MAP A, SEGMENT 1
25060304	CUMBERLAND	6/3/04		SR 3589		0.08	SYSTEM DELETION VIA MUNICIPAL AGREEMENT	MAP A, SEGMENT 1
25060304	CUMBERLAND	6/3/04		SR 3597		0.08	SYSTEM DELETION VIA MUNICIPAL AGREEMENT	MAP A, SEGMENT 1
25060304	CUMBERLAND	6/3/04		SR 3596		0.16	SYSTEM DELETION VIA MUNICIPAL AGREEMENT	MAP A, SEGMENT 1
25060304	CUMBERLAND	6/3/04		SR 3595	RIYHAD ROAD	0.08	SYSTEM DELETION VIA MUNICIPAL AGREEMENT	MAP A, SEGMENT 1
25060304	CUMBERLAND	6/3/04		SR 3594	KEARNY AVENUE	0.19	SYSTEM DELETION VIA MUNICIPAL AGREEMENT	MAP A, SEGMENT 1
25060304	CUMBERLAND	6/3/04		SR 3593	DAYSRING DRIVE	0.27	SYSTEM DELETION VIA MUNICIPAL AGREEMENT	MAP A, SEGMENT 1
25060304	CUMBERLAND	6/3/04		SR 3592	DANA WAY	0.05	SYSTEM DELETION VIA MUNICIPAL AGREEMENT	MAP A, SEGMENT 1
25060304	CUMBERLAND	6/3/04		SR 3591	DAHARAN DRIVE	0.36	SYSTEM DELETION VIA MUNICIPAL AGREEMENT	MAP A, SEGMENT 1
25060304	CUMBERLAND	6/3/04		SR 3564	MAZARRON DRIVE	0.47	SYSTEM DELETION VIA MUNICIPAL AGREEMENT	MAP A, SEGMENT 1
25060304	CUMBERLAND	6/3/04		SR 3601	NORDIC DRIVE	0.11	SYSTEM DELETION VIA MUNICIPAL AGREEMENT	MAP A, SEGMENT 1
25060304	CUMBERLAND	6/3/04		SR 3525	BOVILL COURT	0.03	SYSTEM DELETION VIA MUNICIPAL AGREEMENT	MAP A, SEGMENT 1

MUN. AGREEMEN	COUNTY	APPROVAL DATE	NEW NUMBER	EXISTING NUMBER	STREET NAME	LENGTH (miles)	TYPE OF CHANGE	REMARKS (See Attached Map)
25060304	CUMBERLAND	6/3/04		SR 3566	PIN OAK LANE	0.62	SYSTEM DELETION VIA MUNICIPAL AGREEMENT	MAP A, SEGMENT 1
25060304	CUMBERLAND	6/3/04		SR 3533	TWIN CREEK COURT	0.14	SYSTEM DELETION VIA MUNICIPAL AGREEMENT	MAP A, SEGMENT 1
25060304	CUMBERLAND	6/3/04		SR 3532	PINE CREEK COURT	0.10	SYSTEM DELETION VIA MUNICIPAL AGREEMENT	MAP A, SEGMENT 1
25060304	CUMBERLAND	6/3/04		SR 3531	BONE CREEK DRIVE	0.31	SYSTEM DELETION VIA MUNICIPAL AGREEMENT	MAP A, SEGMENT 1
25060304	CUMBERLAND	6/3/04		SR 3530	TOWN CREEK DRIVE	0.03	SYSTEM DELETION VIA MUNICIPAL AGREEMENT	MAP A, SEGMENT 1
25060304	CUMBERLAND	6/3/04		SR 3529	POTTERS COURT	0.06	SYSTEM DELETION VIA MUNICIPAL AGREEMENT	MAP A, SEGMENT 1
25060304	CUMBERLAND	6/3/04		SR 3528	NEWLAND CIRCLE	0.06	SYSTEM DELETION VIA MUNICIPAL AGREEMENT	MAP A, SEGMENT 1
25060304	CUMBERLAND	6/3/04		SR 3537	BIANCA PLACE	0.04	SYSTEM DELETION VIA MUNICIPAL AGREEMENT	MAP A, SEGMENT 1
25060304	CUMBERLAND	6/3/04		SR 3526	BYFORD COURT	0.05	SYSTEM DELETION VIA MUNICIPAL AGREEMENT	MAP A, SEGMENT 1
25060304	CUMBERLAND	6/3/04		SR 3538	BIG WOOD ROAD	0.20	SYSTEM DELETION VIA MUNICIPAL AGREEMENT	MAP A, SEGMENT 1
25060304	CUMBERLAND	6/3/04		SR 3524	MONTORO COURT	0.14	SYSTEM DELETION VIA MUNICIPAL AGREEMENT	MAP A, SEGMENT 1
25060304	CUMBERLAND	6/3/04		SR 3523	RANALDI STREET	0.06	SYSTEM DELETION VIA MUNICIPAL AGREEMENT	MAP A, SEGMENT 1
25060304	CUMBERLAND	6/3/04		SR 3522	TOPCON STREET	0.06	SYSTEM DELETION VIA MUNICIPAL AGREEMENT	MAP A, SEGMENT 1
25060304	CUMBERLAND	6/3/04		SR 3521	STITCH STREET	0.06	SYSTEM DELETION VIA MUNICIPAL AGREEMENT	MAP A, SEGMENT 1

MUN. AGREEMEN	COUNTY	APPROVAL DATE	NEW NUMBER	EXISTING NUMBER	STREET NAME	LENGTH (miles)	TYPE OF CHANGE	REMARKS (See Attached Map)
25060304	CUMBERLAND	6/3/04		SR 3520	FOXFERN DRIVE	0.31	SYSTEM DELETION VIA MUNICIPAL AGREEMENT	MAP A, SEGMENT 1
25060304	CUMBERLAND	6/3/04		SR 3519	SHUMONT DRIVE	0.16	SYSTEM DELETION VIA MUNICIPAL AGREEMENT	MAP A, SEGMENT 1
25060304	CUMBERLAND	6/3/04		SR 3518	NAN STREET	0.25	SYSTEM DELETION VIA MUNICIPAL AGREEMENT	MAP A, SEGMENT 1
25060304	CUMBERLAND	6/3/04		SR 3624	FAIRFOREST DRIVE	0.28	SYSTEM DELETION VIA MUNICIPAL AGREEMENT	MAP A, SEGMENT 1
25060304	CUMBERLAND	6/3/04		SR 3527	LUNE CIRCLE	0.06	SYSTEM DELETION VIA MUNICIPAL AGREEMENT	MAP A, SEGMENT 1
25060304	CUMBERLAND	6/3/04		SR 3552	JENNA SHANE DRIVE	0.19	SYSTEM DELETION VIA MUNICIPAL AGREEMENT	MAP A, SEGMENT 1
25060304	CUMBERLAND	6/3/04		SR 3516	JENNINGS DRIVE	0.07	SYSTEM DELETION VIA MUNICIPAL AGREEMENT	MAP A, SEGMENT 1
25060304	CUMBERLAND	6/3/04		SR 3563	SUNNY CREST DRIVE	0.13	SYSTEM DELETION VIA MUNICIPAL AGREEMENT	MAP A, SEGMENT 1
25060304	CUMBERLAND	6/3/04		SR 3559	LAKEWAY DRIVE	1.45	SYSTEM DELETION VIA MUNICIPAL AGREEMENT	MAP A, SEGMENT 1
25060304	CUMBERLAND	6/3/04		SR 3558	BRUSH CREEK ROAD	0.15	SYSTEM DELETION VIA MUNICIPAL AGREEMENT	MAP A, SEGMENT 1
25060304	CUMBERLAND	6/3/04		SR 3557	BLUFFVIEW DRIVE	0.12	SYSTEM DELETION VIA MUNICIPAL AGREEMENT	MAP A, SEGMENT 1
25060304	CUMBERLAND	6/3/04		SR 3556	BROOKSHIRE ROAD	1.61	SYSTEM DELETION VIA MUNICIPAL AGREEMENT	MAP A, SEGMENT 1
25060304	CUMBERLAND	6/3/04		SR 3555	BAYSTONE ROAD	0.26	SYSTEM DELETION VIA MUNICIPAL AGREEMENT	MAP A, SEGMENT 1
25060304	CUMBERLAND	6/3/04		SR 3536	BRASSWOOD DRIVE	0.32	SYSTEM DELETION VIA MUNICIPAL AGREEMENT	MAP A, SEGMENT 1

MUN. AGREEMEN	COUNTY	APPROVAL DATE	NEW NUMBER	EXISTING NUMBER	STREET NAME	LENGTH (miles)	TYPE OF CHANGE	REMARKS (See Attached Map)
25060304	CUMBERLAND	6/3/04		SR 3553	RENEE COURT	0.02	SYSTEM DELETION VIA MUNICIPAL AGREEMENT	MAP A, SEGMENT 1
25060304	CUMBERLAND	6/3/04		SR 3565	PACIFIC AVENUE	0.87	SYSTEM DELETION VIA MUNICIPAL AGREEMENT	MAP A, SEGMENT 1
25060304	CUMBERLAND	6/3/04		SR 3551	PILONA COURT	0.04	SYSTEM DELETION VIA MUNICIPAL AGREEMENT	MAP A, SEGMENT 1
25060304	CUMBERLAND	6/3/04		SR 3550	NAVARRO STREET	0.11	SYSTEM DELETION VIA MUNICIPAL AGREEMENT	MAP A, SEGMENT 1
25060304	CUMBERLAND	6/3/04		SR 3548	AVILA DRIVE	0.10	SYSTEM DELETION VIA MUNICIPAL AGREEMENT	MAP A, SEGMENT 1
25060304	CUMBERLAND	6/3/04		SR 3547	FAIRPOINT ROAD	0.24	SYSTEM DELETION VIA MUNICIPAL AGREEMENT	MAP A, SEGMENT 1
25060304	CUMBERLAND	6/3/04		SR 3545	CARIBOU COURT	0.07	SYSTEM DELETION VIA MUNICIPAL AGREEMENT	MAP A, SEGMENT 1
25060304	CUMBERLAND	6/3/04		SR 3544	ARAILIA DRIVE	0.14	SYSTEM DELETION VIA MUNICIPAL AGREEMENT	MAP A, SEGMENT 1
25060304	CUMBERLAND	6/3/04		SR 3543	EXETER LANE	0.17	SYSTEM DELETION VIA MUNICIPAL AGREEMENT	MAP A, SEGMENT 1
25060304	CUMBERLAND	6/3/04		SR 3542	ST. JULIAN WAY	0.30	SYSTEM DELETION VIA MUNICIPAL AGREEMENT	MAP A, SEGMENT 1
25060304	CUMBERLAND	6/3/04		SR 3554	BROOKRIDGE DRIVE	0.22	SYSTEM DELETION VIA MUNICIPAL AGREEMENT	MAP A, SEGMENT 1

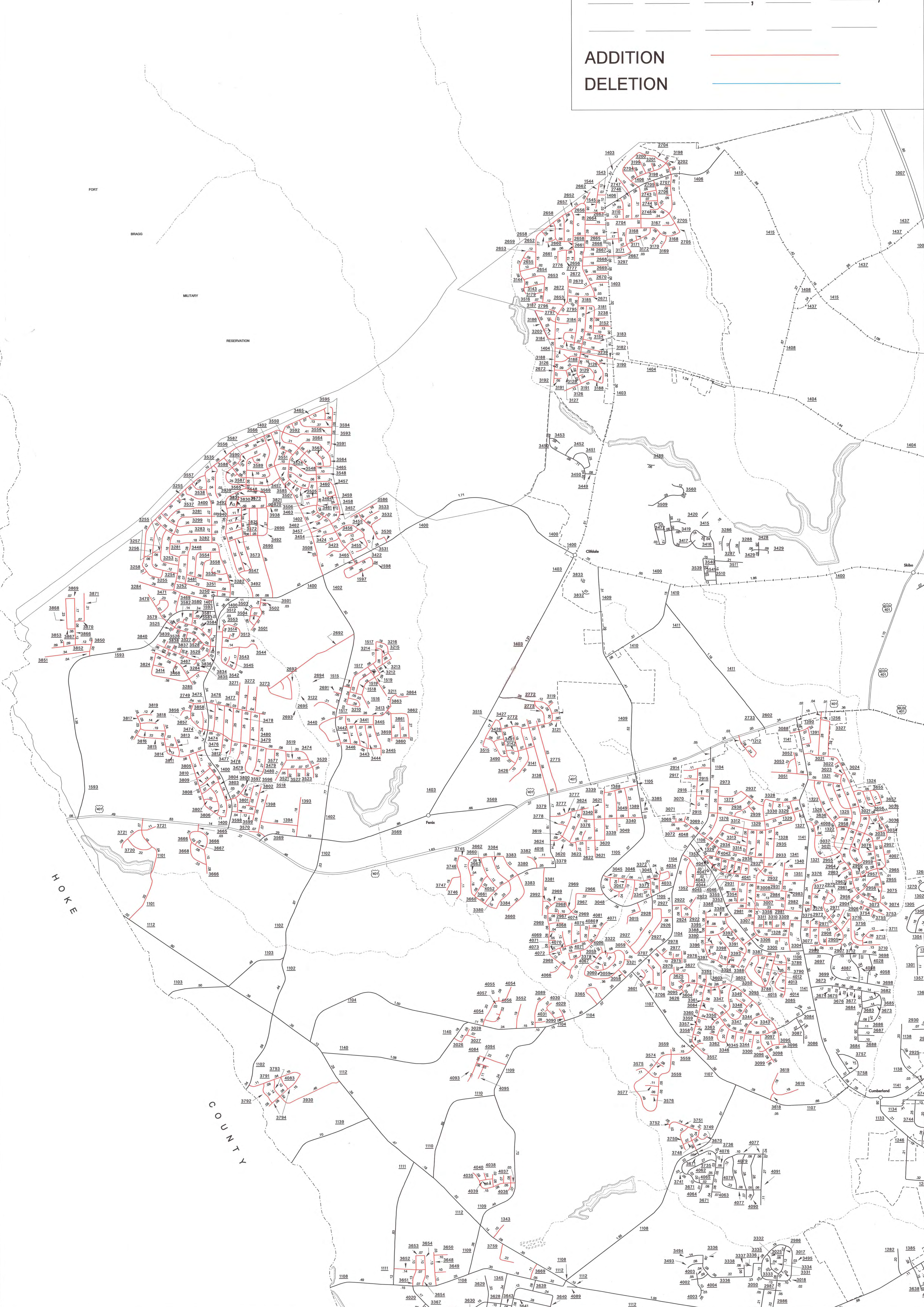
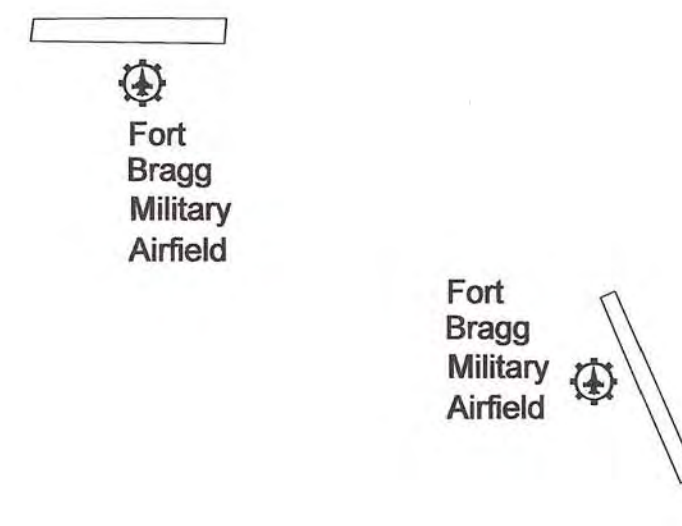
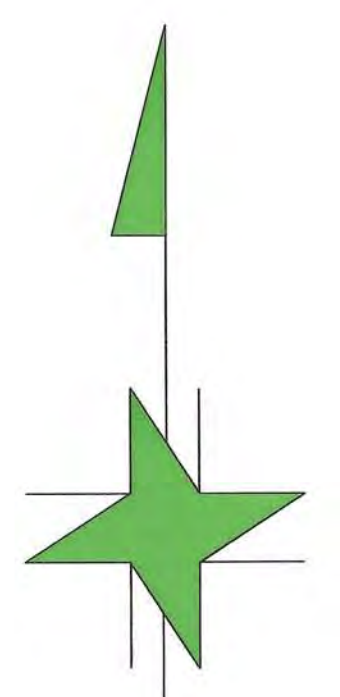
PETITION #: MUN

CO: Cumberland

SR #:

MAP A
DATE 7/21/05

ADDITION
DELETION



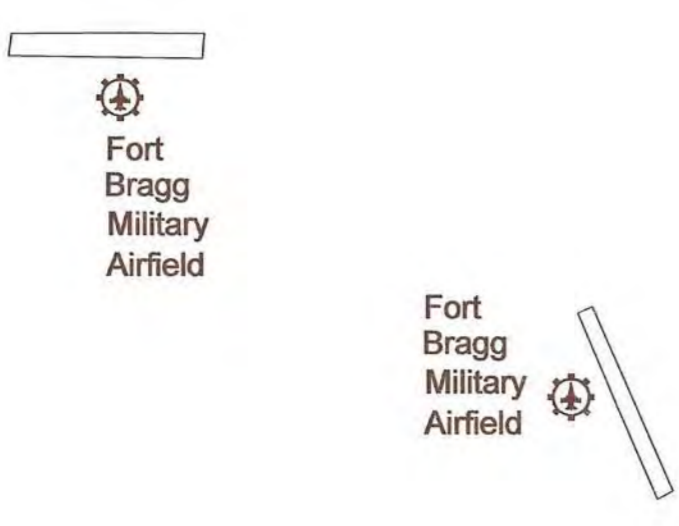
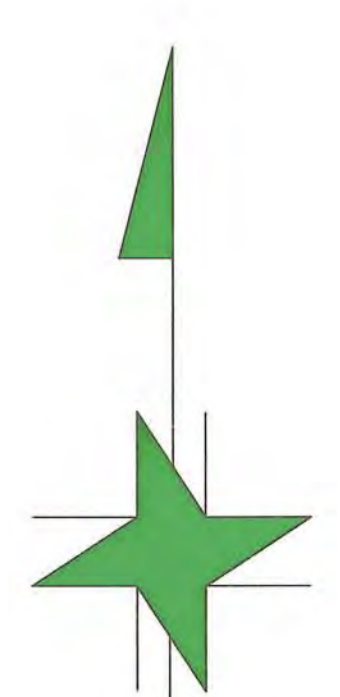
SOURCE : Plat SHEET : OF NAME: MAG SCALE: NTS

PETITION #: MUN

CO: Cumberland

SR #:

MAP A
DATE 7/21/05

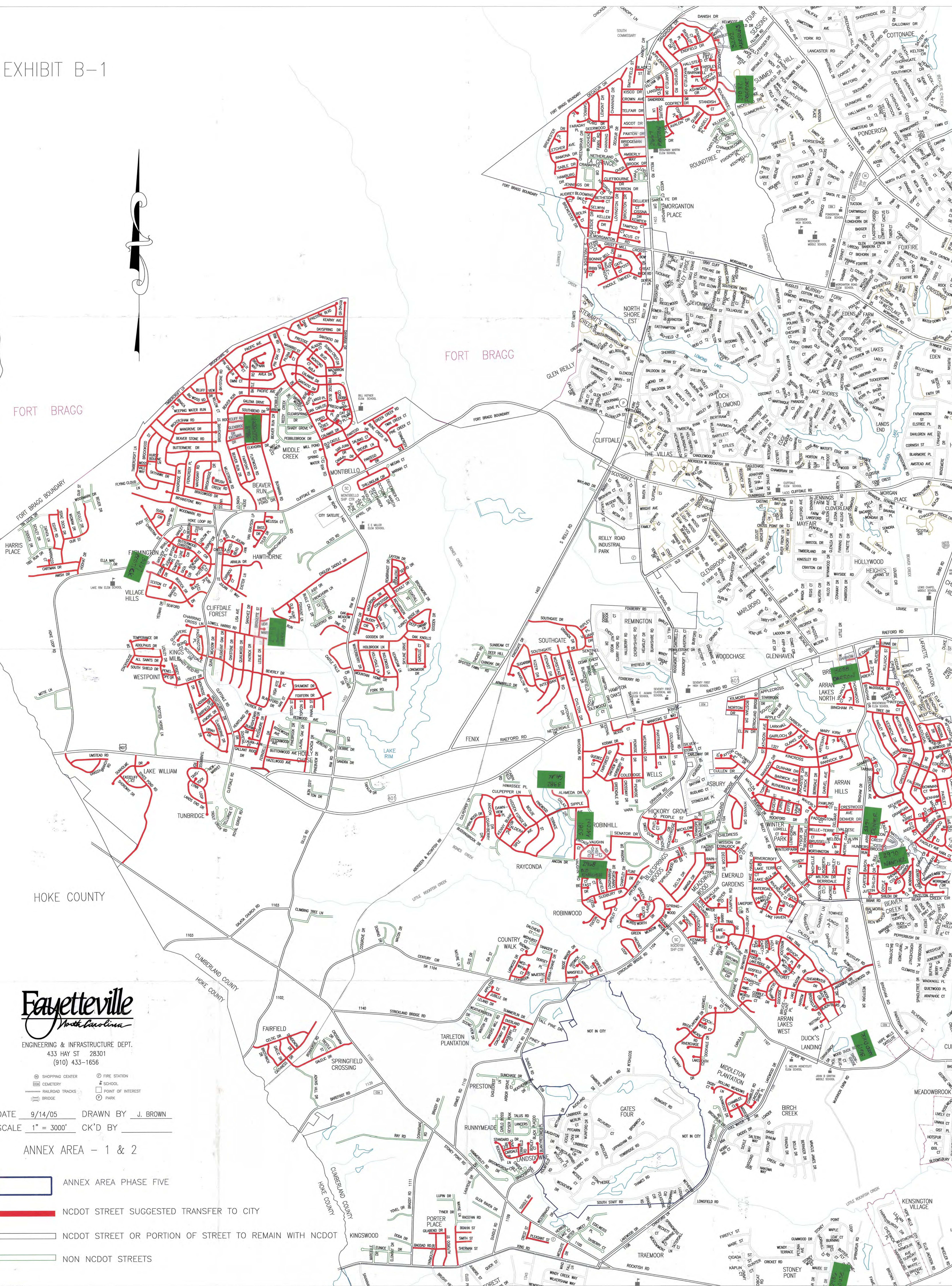


ADDITION
DELETION



SOURCE: Plat SHEET: OF NAME: MAG SCALE: NTS

EXHIBIT B-1



FORT BRAGG

FORT BRAGG

HOKE COUNTY

Fayetteville
North Carolina

ENGINEERING & INFRASTRUCTURE DEPT.
433 HAY ST 28301
(910) 433-1656

- SHOPPING CENTER
- FIRE STATION
- CEMETERY
- SCHOOL
- RAILROAD TRACKS
- POINT OF INTEREST
- BRIDGE
- PARK

DATE 9/14/05 DRAWN BY J. BROWN
SCALE 1" = 3000' CK'D BY

ANNEX AREA - 1 & 2

- ANNEX AREA PHASE FIVE
- NCDOT STREET SUGGESTED TRANSFER TO CITY
- NCDOT STREET OR PORTION OF STREET TO REMAIN WITH NCDOT
- NON NCDOT STREETS