



STATE OF NORTH CAROLINA
DEPARTMENT OF TRANSPORTATION

MICHAEL F. EASLEY
GOVERNOR

November 13, 2007

LYNDO TIPPETT
SECRETARY

MEMORANDUM TO: Mr. H. Allen Pope, PE
Division Engineer
Division 3

FROM: L.C. Smith, Director
Information, Mapping, and Graphics Unit

SUBJECT: 2007 District 1 Road System Changes

The Road Inventory Information Section has been authorized to make the following changes to the state road system as indicated below. We request that you make similar changes to the related maps and files in your Division and District offices, and install appropriate road number signs if necessary. We have updated our records and county maps accordingly. If our system changes do not conform to the actual conditions in the field, please return this memorandum with recommendations.

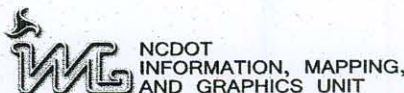
TIP Number	County	Approval Date
U-2107A,BC,D	ONSLow	5/25/2006

Inquires about changes should be referred to one of the following: Ron Tucker at (919) 212-6080 or Tom Schroder at (919) 212-6090. If you have further questions, please contact Hardee Cox, Road Inventory Information Section Manager at (919) 212-6060. Thank you for your assistance.

LCS/hrc
enclosures ()

cc: BSIP
Bridge Maintenance
Division Right of Way
GIS
Pavement Management
Permit Unit
State Road Maintenance
Traffic Engineering
Traffic Surveys

MAILING ADDRESS:
NC DEPARTMENT OF TRANSPORTATION
INFORMATION, MAPPING AND GRAPHICS UNIT
1587 MAIL SERVICE CENTER
RALEIGH NC 27699-1587

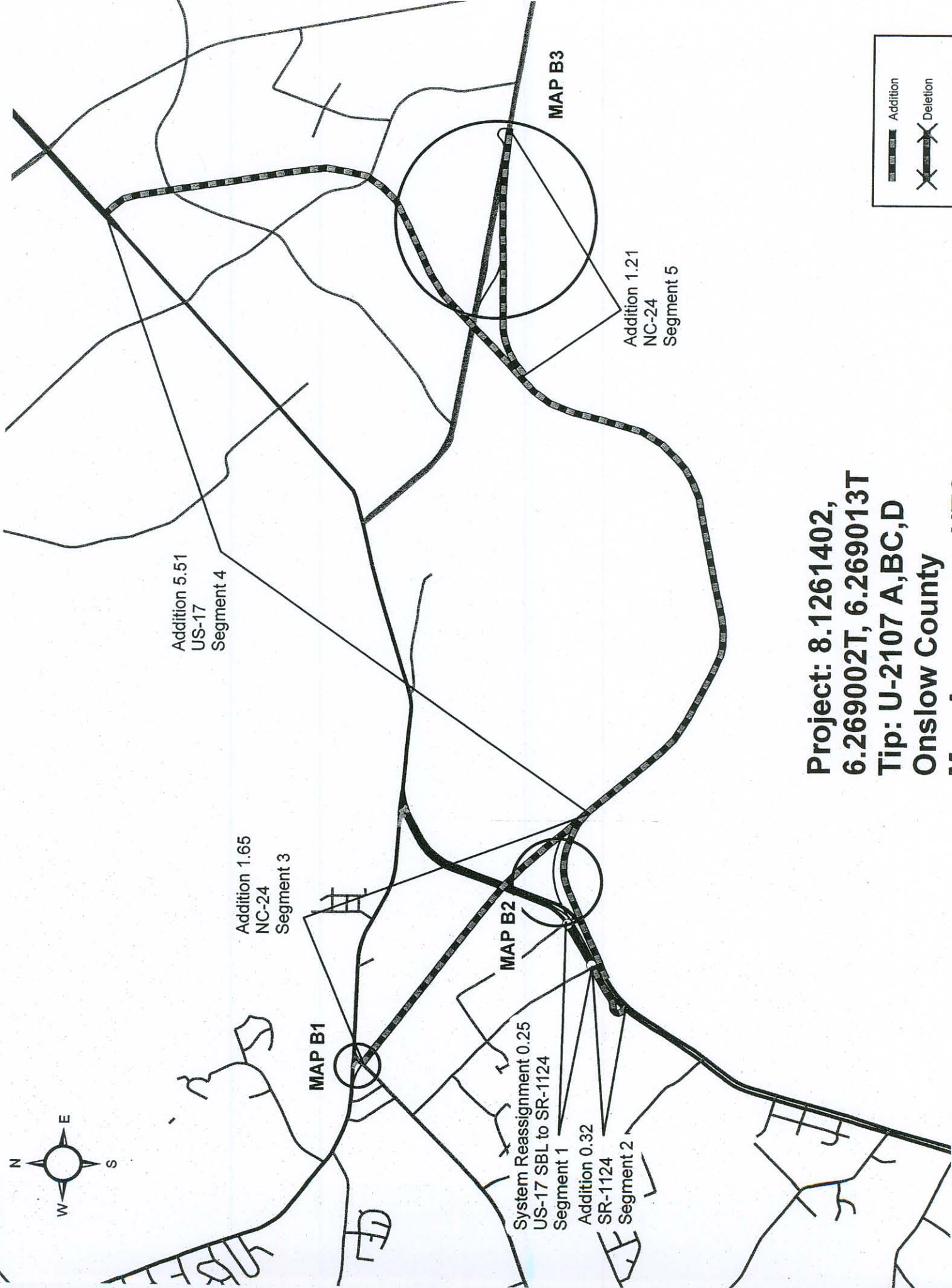
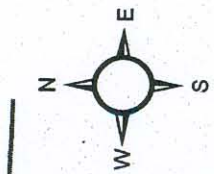


LOCATION:
3401 CARL SANDBURG CT.
RALEIGH, NC 27610

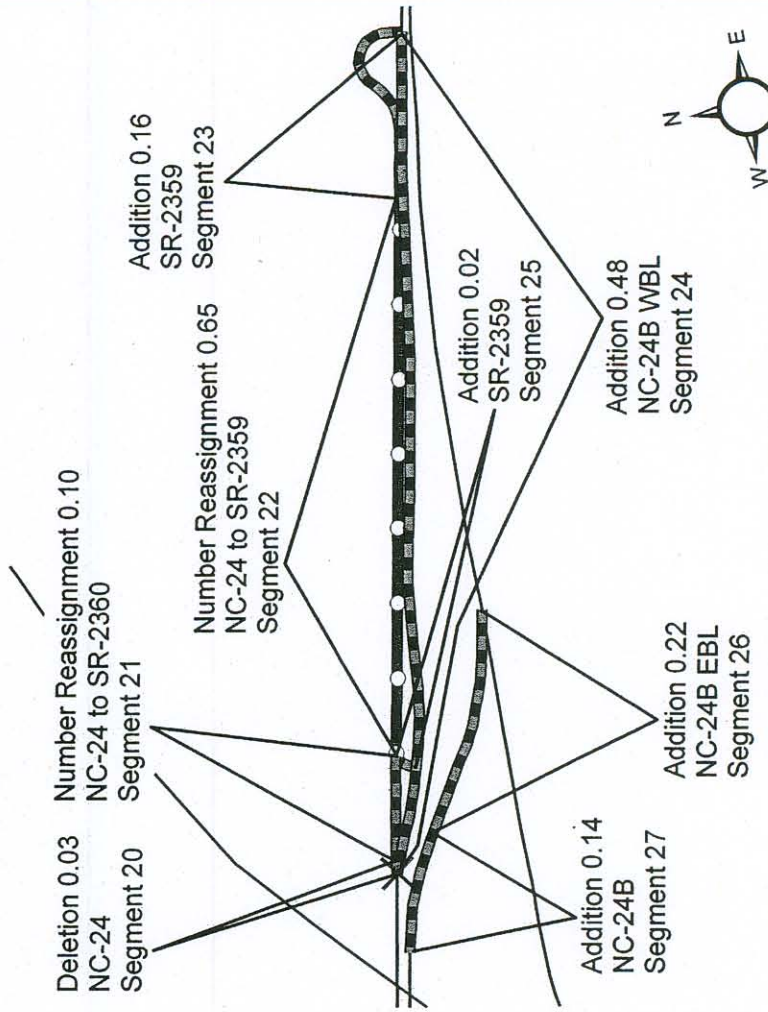
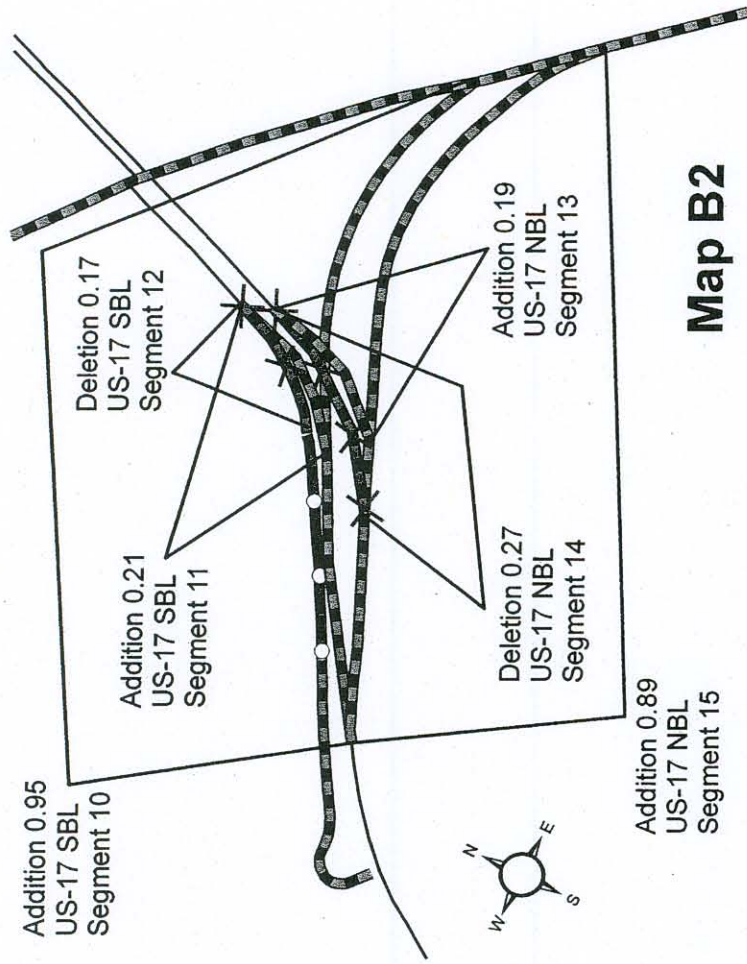
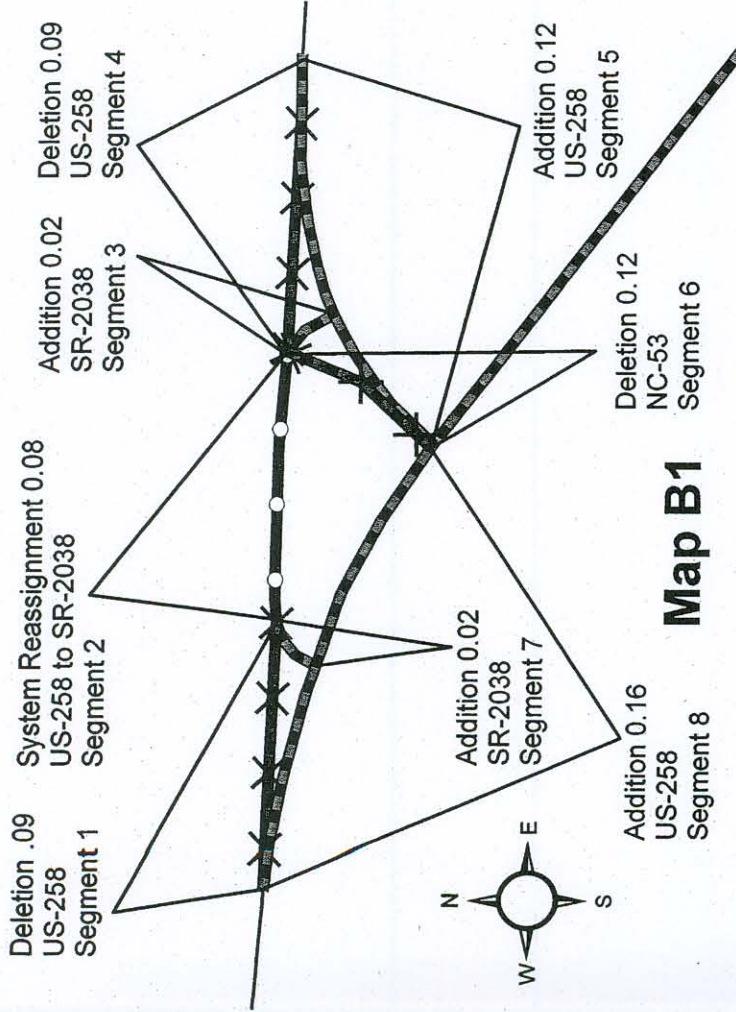
2007 ROAD SYSTEM CHANGES

TIP NUMBER	COUNTY	APPROVAL DATE	NEW NUMBER	EXISTING NUMBER	STREET NAME	LENGTH (miles)	TYPE OF CHANGE	REMARKS (See Attached Map)
U-2107A,BC,D	ONSLOW	5/25/2006	SR 1124	US 17 SBL	CANADY RD	0.25	SYSTEM REASSIGNMENT VIA PROJECT	MAP A, SEGMENT 1
U-2107A,BC,D	ONSLOW	5/25/2006		US 258		0.09	SYSTEM DELETION VIA PROJECT	MAP B, SEGMENT 1
U-2107A,BC,D	ONSLOW	5/25/2006		SR 1124	CANADY RD	0.32	SYSTEM ADDITION VIA PROJECT	MAP A, SEGMENT 2
U-2107A,BC,D	ONSLOW	5/25/2006	SR 2038	US 258		0.08	SYSTEM REASSIGNMENT VIA PROJECT	MAP B, SEGMENT 2
U-2107A,BC,D	ONSLOW	5/25/2006		NC 24		1.65	SYSTEM ADDITION VIA PROJECT	MAP A, SEGMENT 3
U-2107A,BC,D	ONSLOW	5/25/2006	SR 2038			0.02	SYSTEM ADDITION VIA PROJECT	MAP B, SEGMENT 3
U-2107A,BC,D	ONSLOW	5/25/2006		US 17		5.51	SYSTEM ADDITION VIA PROJECT	MAP A, SEGMENT 4
U-2107A,BC,D	ONSLOW	5/25/2006		US 258		0.09	SYSTEM DELETION VIA PROJECT	MAP B, SEGMENT 4
U-2107A,BC,D	ONSLOW	5/25/2006		NC 24		1.21	SYSTEM ADDITION VIA PROJECT	MAP A, SEGMENT 5
U-2107A,BC,D	ONSLOW	5/25/2006		US 258		0.12	SYSTEM ADDITION VIA PROJECT	MAP B, SEGMENT 5
U-2107A,BC,D	ONSLOW	5/25/2006		NC 53		0.12	SYSTEM DELETION VIA PROJECT	MAP B, SEGMENT 6
U-2107A,BC,D	ONSLOW	5/25/2006	SR 2038			0.02	SYSTEM ADDITION VIA PROJECT	MAP B, SEGMENT 7
U-2107A,BC,D	ONSLOW	5/25/2006		US 258		0.16	SYSTEM ADDITION VIA PROJECT	MAP B, SEGMENT 8

TIP NUMBER	COUNTY	APPROVAL DATE	NEW NUMBER	EXISTING NUMBER	STREET NAME	LENGTH (miles)	TYPE OF CHANGE	REMARKS (See Attached Map)
U-2107A,BC,D	ONslow	5/25/2006		US 17 SBL		0.95	SYSTEM ADDITION VIA PROJECT	MAP B, SEGMENT 10
U-2107A,BC,D	ONslow	5/25/2006		US 17 BUS SBL		0.21	SYSTEM ADDITION VIA PROJECT	MAP B, SEGMENT 11
U-2107A,BC,D	ONslow	5/25/2006		US 17 BUS SBL		0.17	SYSTEM DELETION VIA PROJECT	MAP B, SEGMENT 12
U-2107A,BC,D	ONslow	5/25/2006		US 17 BUS NBL		0.19	SYSTEM ADDITION VIA PROJECT	MAP B, SEGMENT 13
U-2107A,BC,D	ONslow	5/25/2006		US 17 BUS NBL		0.27	SYSTEM DELETION VIA PROJECT	MAP B, SEGMENT 14
U-2107A,BC,D	ONslow	5/25/2006		US 17 NBL		0.89	SYSTEM ADDITION VIA PROJECT	MAP B, SEGMENT 15
U-2107A,BC,D	ONslow	5/25/2006		NC 24		0.02	SYSTEM DELETION VIA PROJECT	MAP B, SEGMENT 20
U-2107A,BC,D	ONslow	5/25/2006	SR 2360	NC 24		0.10	SYSTEM REASSIGNMENT VIA PROJECT	MAP B, SEGMENT 21
U-2107A,BC,D	ONslow	5/25/2006	SR 2359	NC 24		0.65	SYSTEM REASSIGNMENT VIA PROJECT	MAP B, SEGMENT 22
U-2107A,BC,D	ONslow	5/25/2006	SR 2359			0.16	SYSTEM ADDITION VIA PROJECT	MAP B, SEGMENT 23
U-2107A,BC,D	ONslow	5/25/2006		NC 24 BUS WBL		0.48	SYSTEM ADDITION VIA PROJECT	MAP B, SEGMENT 24
U-2107A,BC,D	ONslow	5/25/2006	SR 2359			0.03	SYSTEM ADDITION VIA PROJECT	MAP B, SEGMENT 25
U-2107A,BC,D	ONslow	5/25/2006		NC 24 BUS EBL		0.22	SYSTEM ADDITION VIA PROJECT	MAP B, SEGMENT 26
U-2107A,BC,D	ONslow	5/25/2006		NC 24 BUS		0.14	SYSTEM ADDITION VIA PROJECT	MAP B, SEGMENT 27



**Project: 8.1261402,
6.269002T, 6.269013T
Tip: U-2107 A,BC,D
Onslow County**



**Project: 8.1261402,
6.269002T, 6.269013T
Tip: U-2107 A,BC,D
Onslow County
Map B
NTC**