



STATE OF NORTH CAROLINA
DEPARTMENT OF TRANSPORTATION

MICHAEL F. EASLEY
GOVERNOR

January 30, 2008

LYNDO TIPPETT
SECRETARY

MEMORANDUM TO: Mr. Jay Swain, PE
Division Engineer
Division 13

FROM: Information, Mapping, and Graphics Unit

SUBJECT: 2007 District 2 Road System Changes

The Road Inventory Information Section has been authorized to make the following changes to the state road system as indicated below. We request that you make similar changes to the related maps and files in your Division and District offices, and install appropriate road number signs if necessary. We have updated our records and county maps accordingly. If our system changes do not conform to the actual conditions in the field, please return this memorandum with recommendations.

TIP Number	County	Approval Date
B-3414	BUNCOMBE	12/31/2005

Inquires about changes should be referred to one of the following: Ron Tucker at (919) 212-6080 or Tom Schroder at (919) 212-6090. If you have further questions, please contact Hardee Cox, Road Inventory Information Section Manager at (919) 212-6060. Thank you for your assistance.

HRC
enclosures ()

cc: BSIP
Bridge Maintenance
Division Right of Way
GIS
Pavement Management
Permit Unit
State Road Maintenance
Traffic Engineering
Traffic Surveys

MAILING ADDRESS:
NC DEPARTMENT OF TRANSPORTATION
INFORMATION, MAPPING AND GRAPHICS UNIT
1587 MAIL SERVICE CENTER
RALEIGH NC 27699-1587

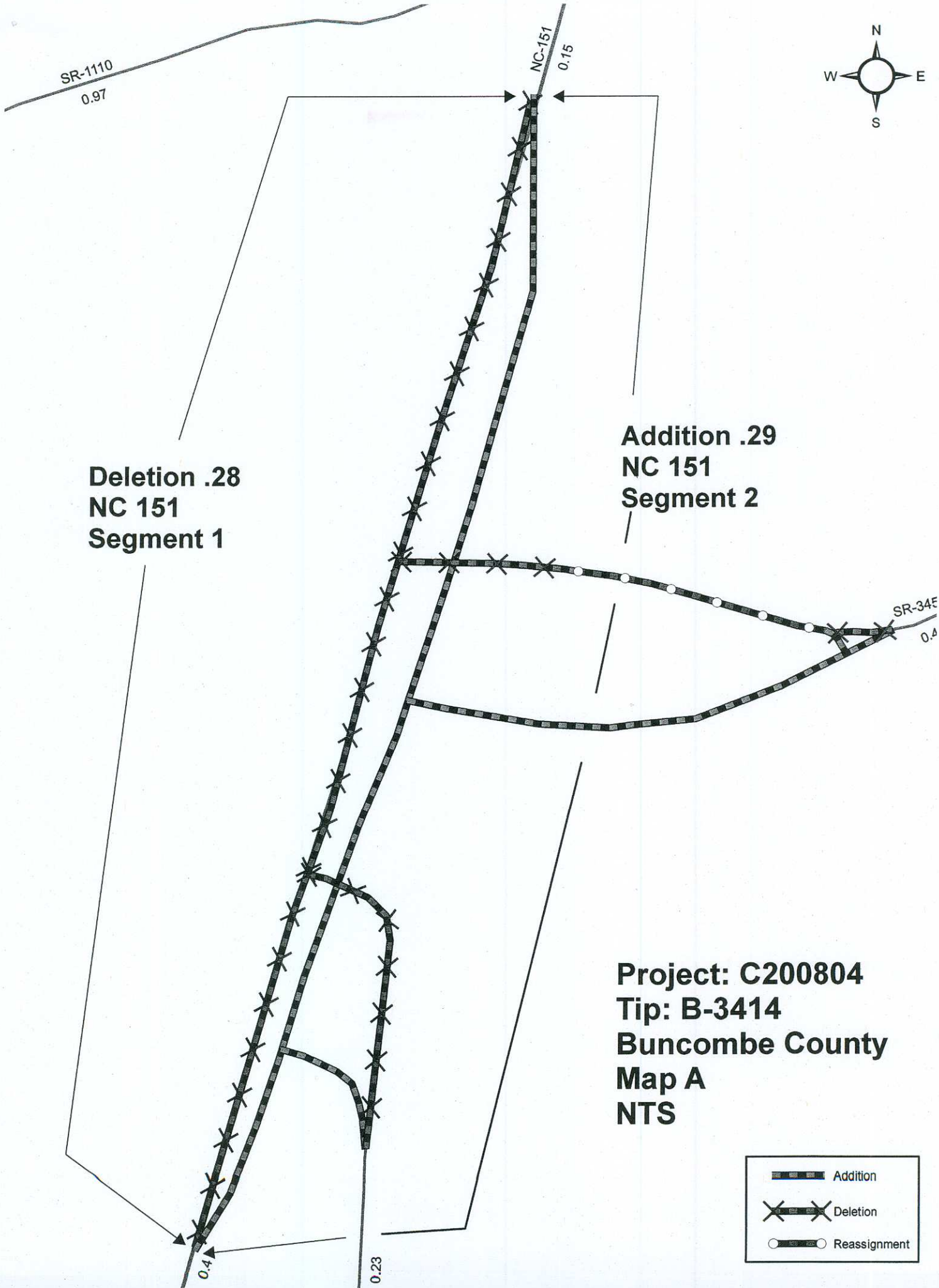
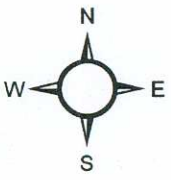


NCDOT
INFORMATION, MAPPING,
AND GRAPHICS UNIT

LOCATION:
3401 CARL SANDBURG CT.
RALEIGH, NC 27610

2007 ROAD SYSTEM CHANGES

TIP NUMBER	COUNTY	APPROVAL DATE	NEW NUMBER	EXISTING NUMBER	STREET NAME	LENGTH (miles)	TYPE OF CHANGE	REMARKS (See Attached Map)
B-3414	BUNCOMBE	12/31/2005		NC 151		0.28	SYSTEM DELETION VIA PROJECT	MAP A, SEGMENT 1
B-3414	BUNCOMBE	12/31/2005		SR 3452	GLADY PORK ROAD	0.04	SYSTEM DELETION VIA PROJECT	MAP B, SEGMENT 1
B-3414	BUNCOMBE	12/31/2005		NC 151		0.29	SYSTEM ADDITION VIA PROJECT	MAP A, SEGMENT 2
B-3414	BUNCOMBE	12/31/2005		SR 3452	GLADY PORK ROAD	0.01	SYSTEM DELETION VIA PROJECT	MAP B, SEGMENT 2
B-3414	BUNCOMBE	12/31/2005	SR 3658	SR 3452	GLADY PORK ROAD	0.05	NUMBER REASSIGNMENT VIA PROJECT	MAP B, SEGMENT 3
B-3414	BUNCOMBE	12/31/2005		SR 3658	GLADY PORK ROAD	0.01	SYSTEM ADDITION VIA PROJECT	MAP B, SEGMENT 4
B-3414	BUNCOMBE	12/31/2005		SR 3452	GLADY PORK ROAD	0.13	SYSTEM ADDITION VIA PROJECT	MAP B, SEGMENT 5
B-3414	BUNCOMBE	12/31/2005		SR 3463	MT. PISGAH BAPTIST CHURCH RD.	0.07	SYSTEM DELETION VIA PROJECT	MAP B, SEGMENT 6
B-3414	BUNCOMBE	12/31/2005		SR 3463	MT. PISGAH BAPTIST CH. RD.		SYSTEM ADDITION VIA PROJECT	MAP B, SEGMENT 7

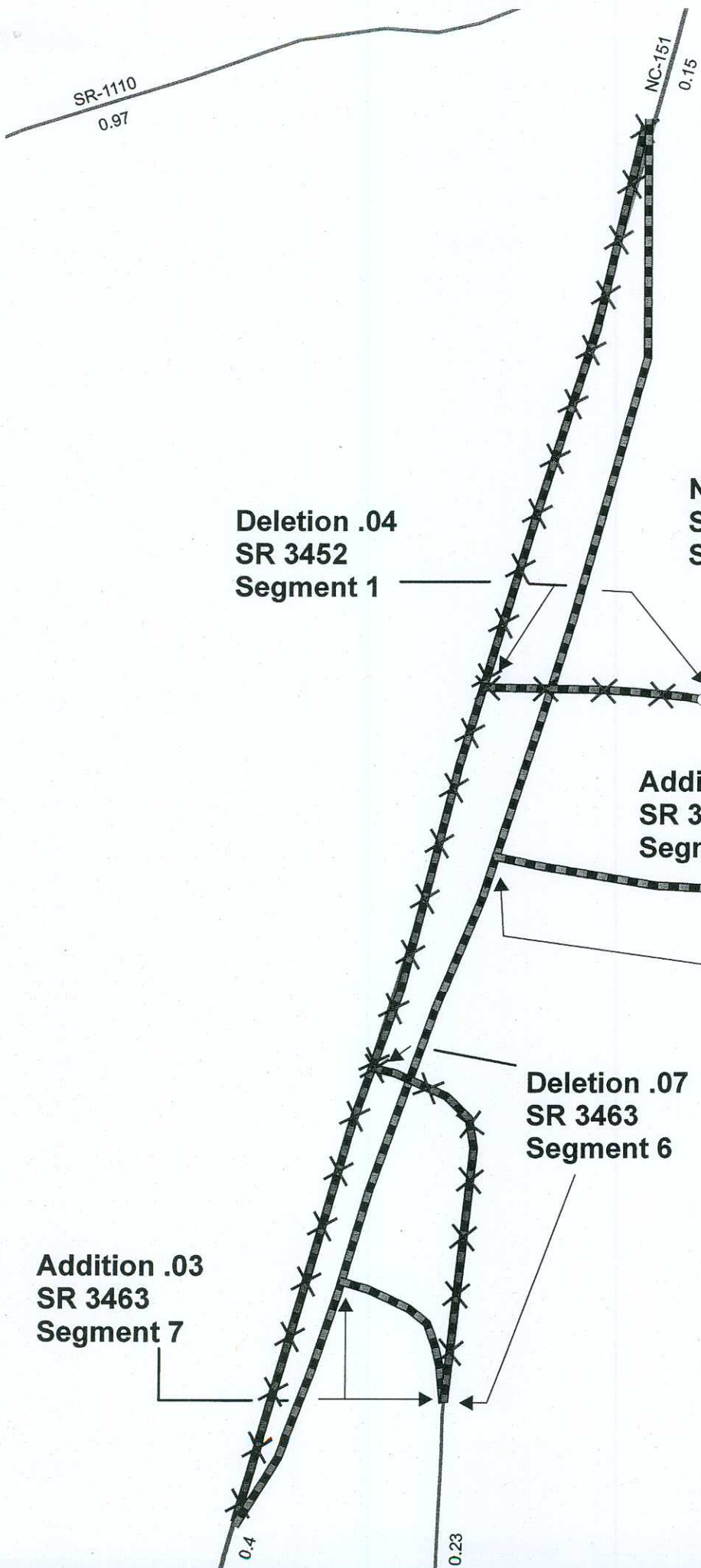


**Deletion .28
NC 151
Segment 1**

**Addition .29
NC 151
Segment 2**

**Project: C200804
Tip: B-3414
Buncombe County
Map A
NTS**

	Addition
	Deletion
	Reassignment



**Deletion .04
SR 3452
Segment 1**

**Number Reassignment .05
SR-3452 to SR-3658
Segment 3**

**Deletion .01
SR 3452
Segment 2**

**Addition .01
SR 3658
Segment 4**

**Addition .13
SR 3452
Segment 5**

**Deletion .07
SR 3463
Segment 6**

**Addition .03
SR 3463
Segment 7**

**Project: C200804
Tip: B-3414
Buncombe County
Map B
NTS**

