



STATE OF NORTH CAROLINA
DEPARTMENT OF TRANSPORTATION

MICHAEL F. EASLEY
GOVERNOR

Tuesday, February 26, 2008

LYNDO TIPPETT
SECRETARY

MEMORANDUM TO: Mr Barry S Moose, PE
Division Engineer
Division 10

FROM: Information, Mapping, and Graphics Unit

SUBJECT: 2006 District 2 Road System Changes

The Road Inventory Information Section has been authorized to make the following changes to the state road system as indicated below. We request that you make similar changes to the related maps and files in your Division and District offices, and install appropriate road number signs if necessary. We have updated our records and county maps accordingly. If our system changes do not conform to the actual conditions in the field, please return this memorandum with recommendations

Contract Number	County	Approval Date
8.1673502	MECKLENBURG	12/1/2005

Inquires about changes should be referred to one of the following: Ron Tucker at (919) 212-6080 or Tom Schroder at (919) 212-6090. If you have further questions, please contact Hardee Cox, Road Inventory Information Section Manager at (919) 212-6060. Thank you for your assistance

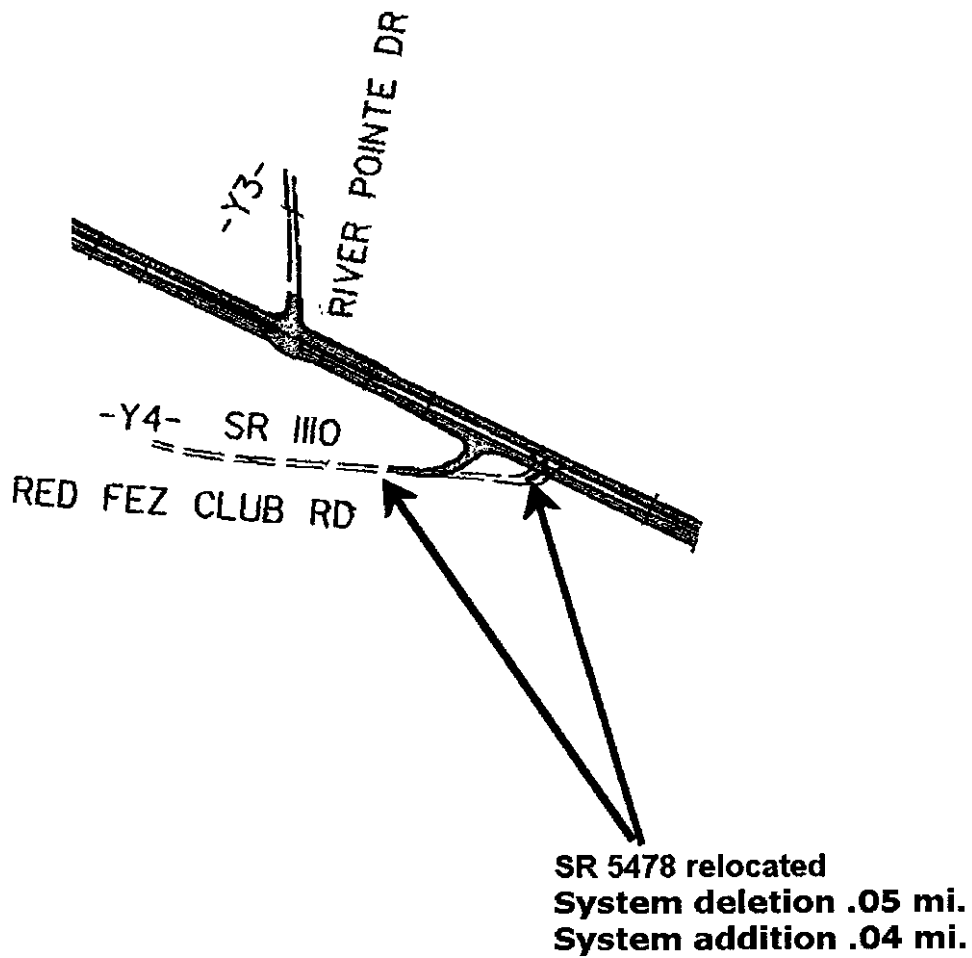
HRC
enclosures ()

- cc. BSIP
- Bridge Maintenance
- Division Right of Way
- GIS
- Pavement Management
- Permit Unit
- State Road Maintenance
- Traffic Engineering
- Traffic Surveys

2006 ROAD SYSTEM CHANGES

CONTRACT NUMBER	COUNTY	APPROVAL DATE	NEW NUMBER	EXISTING NUMBER	STREET NAME	LENGTH (miles)	TYPE OF CHANGE	REMARKS (See Attached Map)
8 1673502	MECKLENBURG	12/1/2005	SR 5923	SR 1111	SHAHERLIA RD	0.06	NUMBER REASSIGNMENT VIA PROJECT	MAP SEGMENT
8 1673502	MECKLENBURG	12/1/2005	SR 5923			0.02	SYSTEM ADDITION VIA PROJECT	MAP , SEGMENT
8 1673502	MECKLENBURG	12/1/2005	SR 5922			0.03	SYSTEM ADDITION VIA PROJECT	MAP , SEGMENT
8 1673502	MECKLENBURG	12/1/2005		SR 5478		0.05	SYSTEM DELETION VIA PROJECT	MAP SEGMENT
8 1673502	MECKLENBURG	12/1/2005		SR 5478		0.04	SYSTEM ADDITION VIA PROJECT	MAP , SEGMENT
8 1673502	MECKLENBURG	12/1/2005		NC 160		0.35	SYSTEM ADDITION VIA PROJECT	MAP , SEGMENT
8 1673502	MECKLENBURG	12/1/2005					NUMBER REASSIGNMENT VIA PROJECT	MAP SEGMENT
8 1673502	MECKLENBURG	12/1/2005		SR 1111	SHAHERLIA RD	0.03	SYSTEM DELETION VIA PROJECT	MAP , SEGMENT 1
8 1673502	MECKLENBURG	12/1/2005	SR 5923			0.04	SYSTEM ADDITION VIA PROJECT	MAP , SEGMENT 2
8 1673502	MECKLENBURG	12/1/2005		SR 1109	PLEASANT HILL RD	0.04	SYSTEM DELETION VIA PROJECT	MAP SEGMENT 2
8 1673502	MECKLENBURG	12/1/2005	SR 5922			0.19	SYSTEM REASSIGNMENT VIA PROJECT	MAP SEGMENT 3

PROJECT: 8.1673502
U-2512A Mecklenburg County

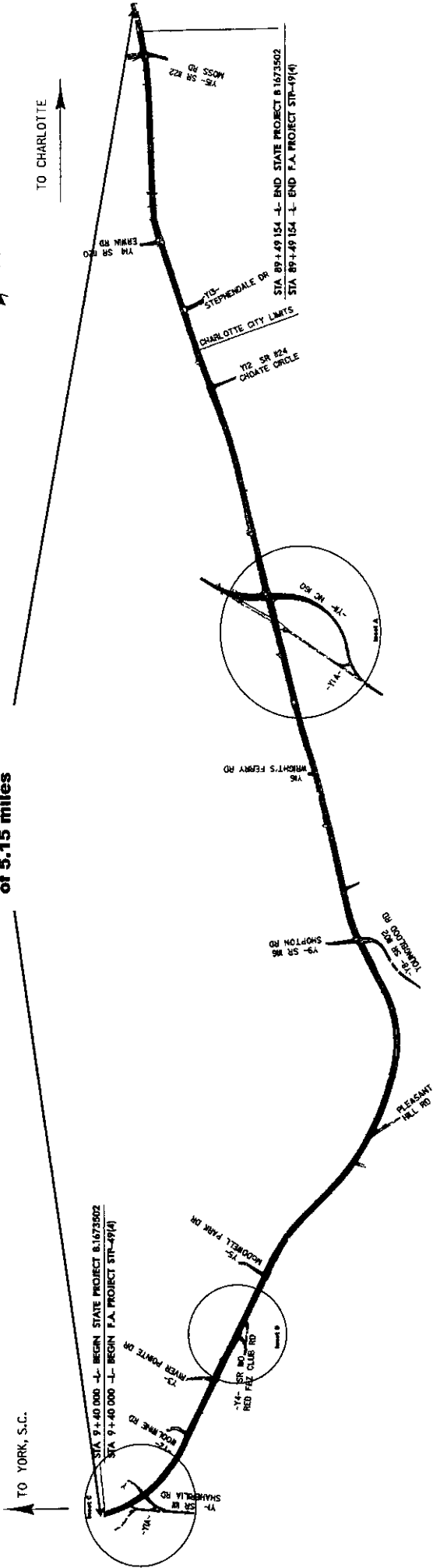
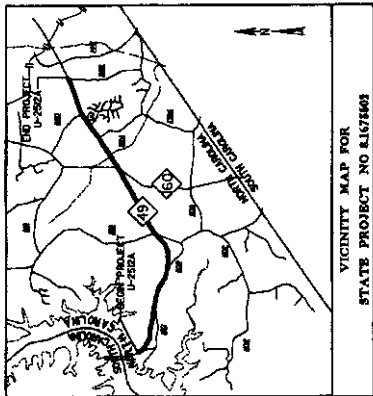


INSET "B"

PROJECT: 8.1673502 U-2512A MECKLENBURG COUNTY

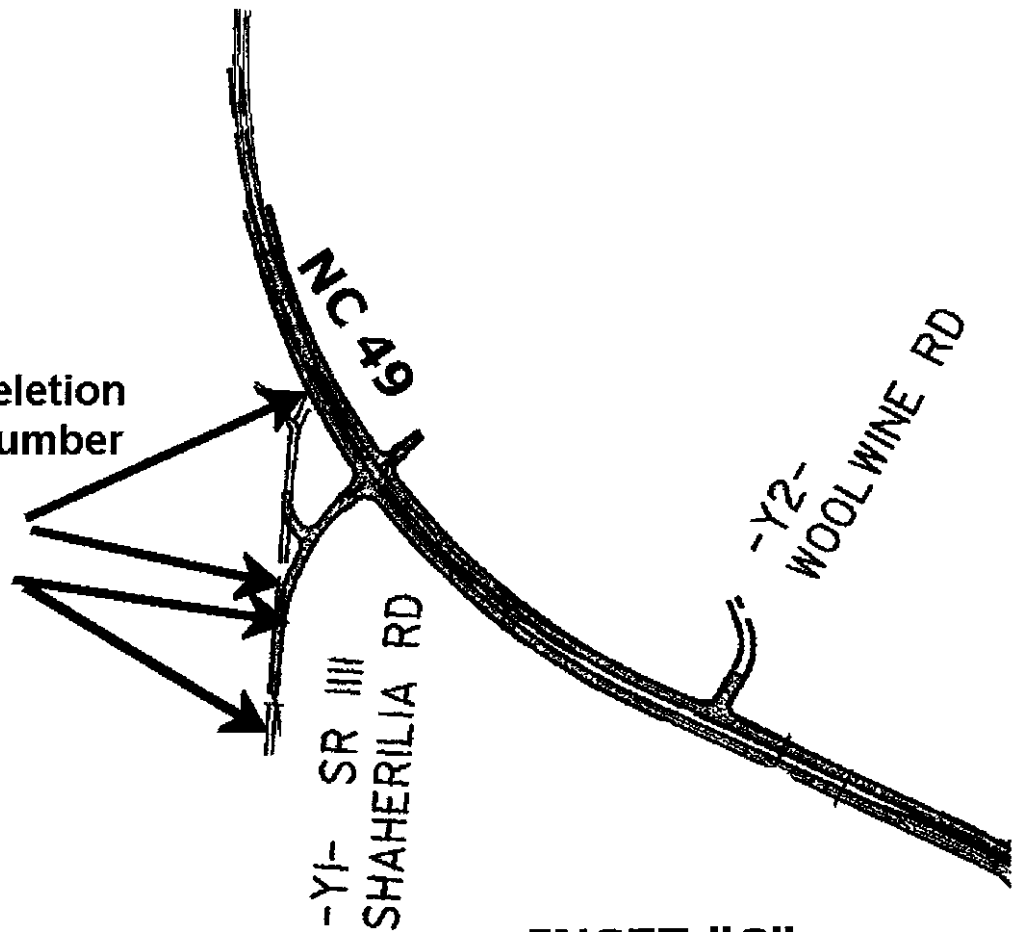
LOCATION: NC 49 (YORK ROAD) FROM BUSTER BOYD BRIDGE AT THE SOUTH CAROLINA STATE LINE TO MOSS ROAD (SR 1122)

NC 49 resurfacing
of 5.15 miles



PROJECT: 8.1673502
U-2512A Mecklenburg County

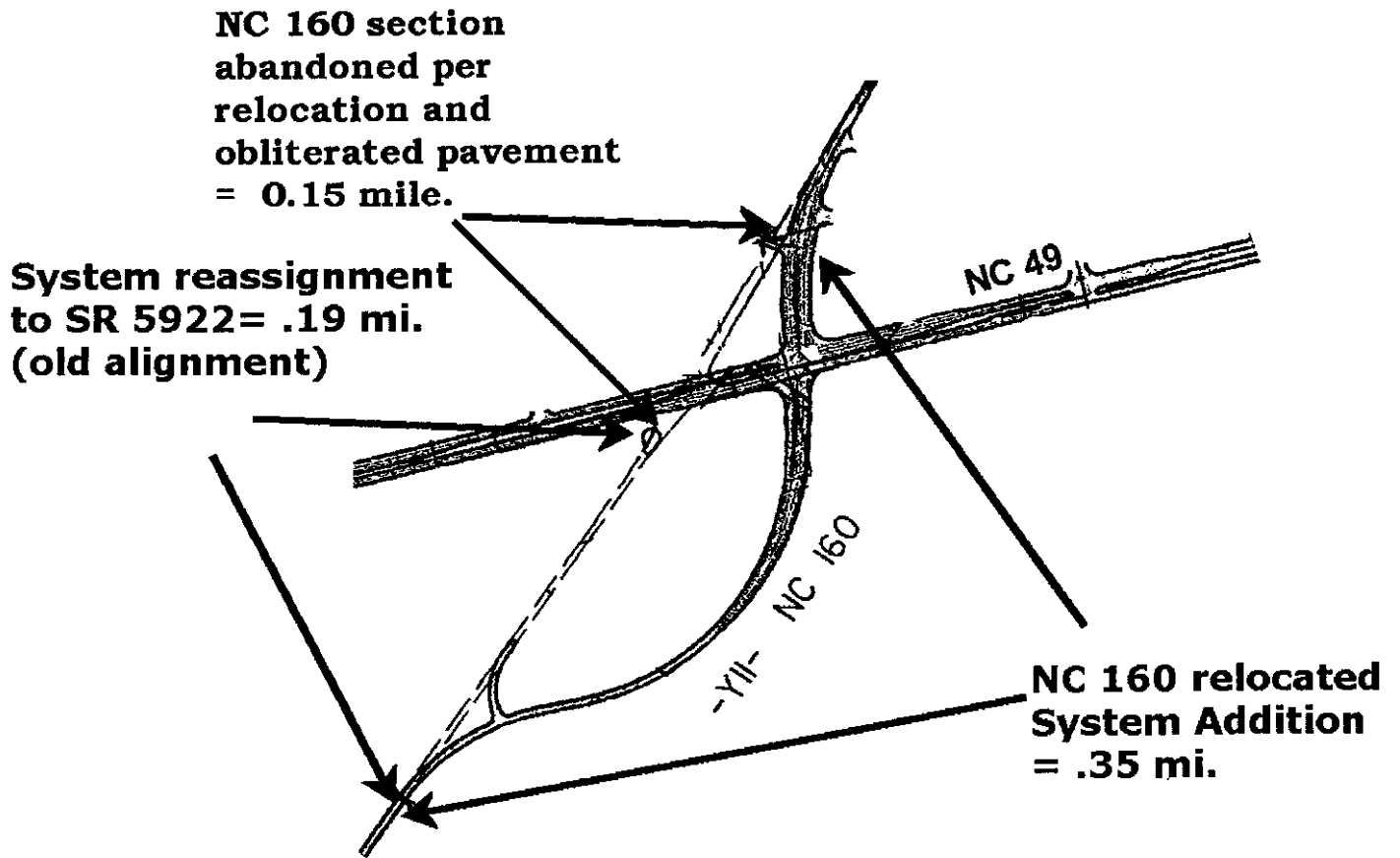
SR1111 partial deletion
of 0.03 mi. and number
reassignment
to SR 5923 for
.06 mi. total.



INSET "C"

No Scale

PROJECT: 8.1673502
U-2512A Mecklenburg County



INSET "A"

No Scale