



STATE OF NORTH CAROLINA
DEPARTMENT OF TRANSPORTATION

MICHAEL F. EASLEY
GOVERNOR

December 21, 2007

LYNDO TIPPETT
SECRETARY

MEMORANDUM TO: Mr. S. Pat Ivey, PE
Division Engineer
Division 9

FROM: Information, Mapping, and Graphics Unit

SUBJECT: 2007 District 1 Road System Changes

The Road Inventory Information Section has been authorized to make the following changes to the state road system as indicated below. We request that you make similar changes to the related maps and files in your Division and District offices, and install appropriate road number signs if necessary. We have updated our records and county maps accordingly. If our system changes do not conform to the actual conditions in the field, please return this memorandum with recommendations.

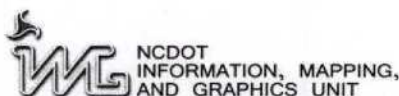
TIP Number	County	Approval Date
R-2300BB	DAVIDSON	12/16/2005

Inquires about changes should be referred to one of the following: Ron Tucker at (919) 212-6080 or Tom Schroder at (919) 212-6090. If you have further questions, please contact Hardee Cox, Road Inventory Information Section Manager at (919) 212-6060. Thank you for your assistance.

HRC
enclosures ()

cc: BSIP
Bridge Maintenance
Division Right of Way
GIS
Pavement Management
Permit Unit
State Road Maintenance
Traffic Engineering
Traffic Surveys

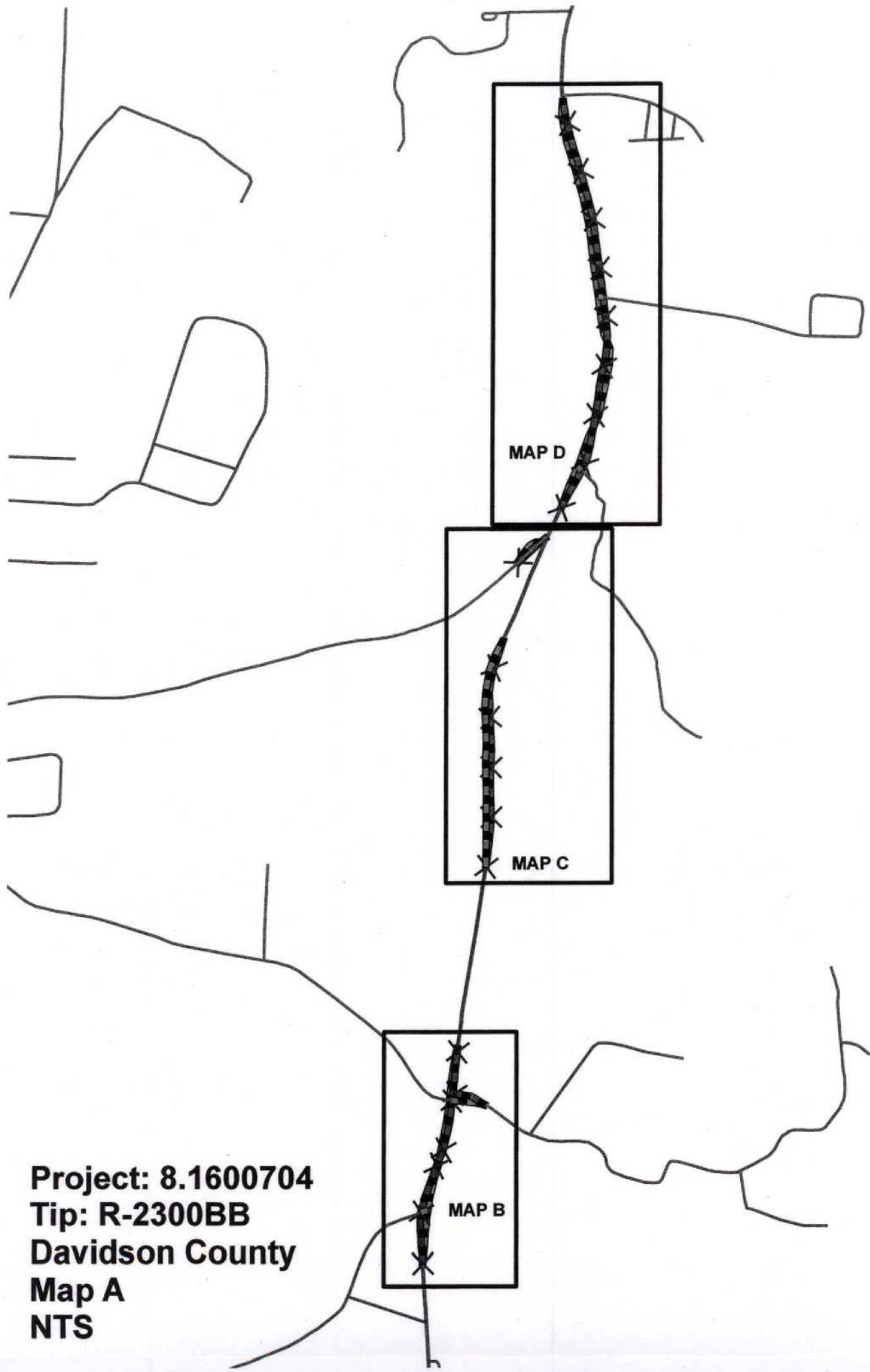
MAILING ADDRESS:
NC DEPARTMENT OF TRANSPORTATION
INFORMATION, MAPPING AND GRAPHICS UNIT
1587 MAIL SERVICE CENTER
RALEIGH NC 27699-1587



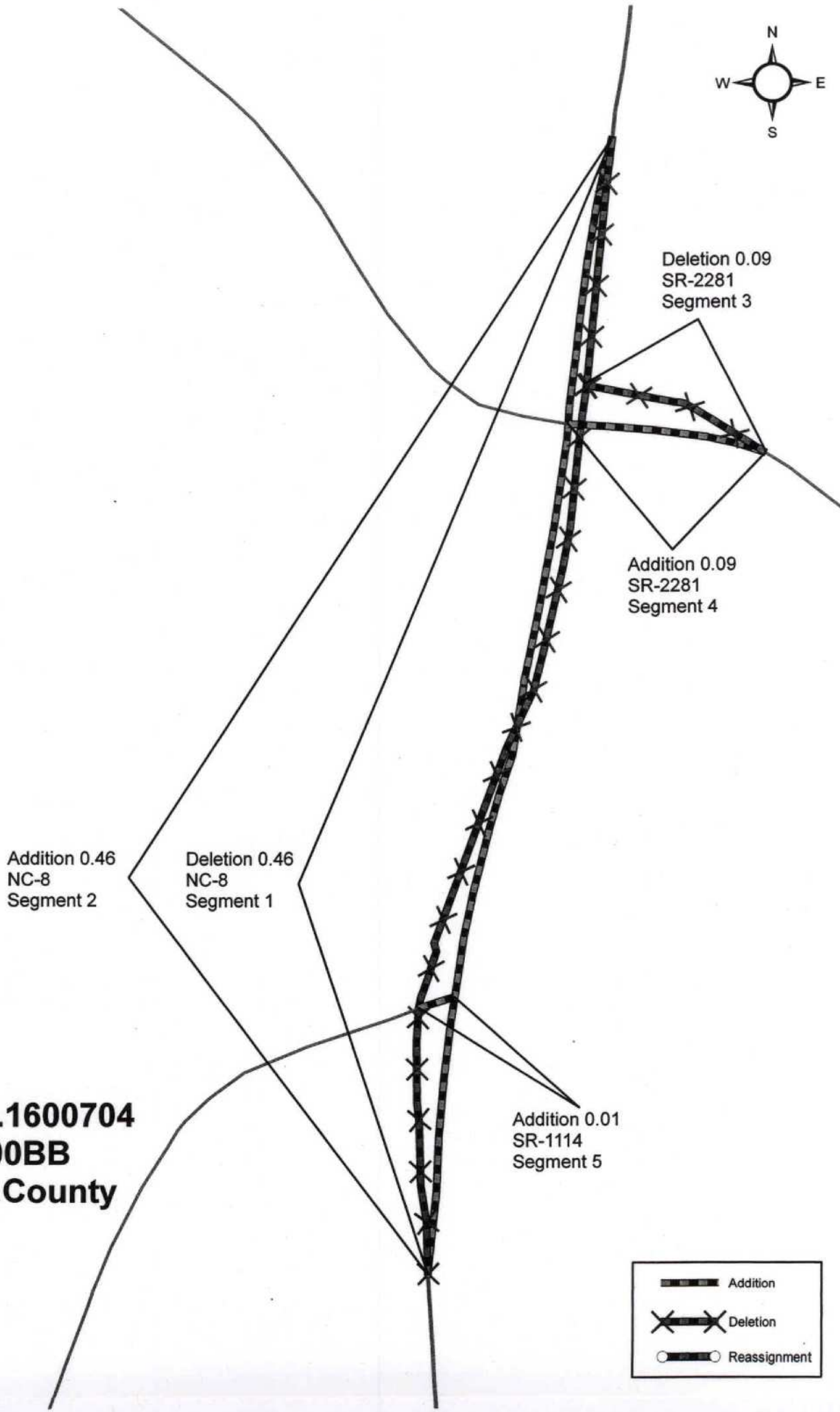
LOCATION:
3401 CARL SANDBURG CT.
RALEIGH, NC 27610

2007 ROAD SYSTEM CHANGES

TIP NUMBER	COUNTY	APPROVAL DATE	NEW NUMBER	EXISTING NUMBER	STREET NAME	LENGTH (miles)	TYPE OF CHANGE	REMARKS (See Attached Map)
R-2300BB	DAVIDSON	12/16/2005		NC 8	NC HIGHWAY 8	0.46	SYSTEM DELETION VIA PROJECT	MAP B, SEGMENT 1
R-2300BB	DAVIDSON	12/16/2005		NC 8	NC HIGHWAY 8	0.48	SYSTEM DELETION VIA PROJECT	MAP C, SEGMENT 1
R-2300BB	DAVIDSON	12/16/2005		NC 8	NC HIGHWAY 8	0.88	SYSTEM DELETION VIA PROJECT	MAP D, SEGMENT 1
R-2300BB	DAVIDSON	12/16/2005		NC 8	NC HIGHWAY 8	0.46	SYSTEM ADDITION VIA PROJECT	MAP B, SEGMENT 2
R-2300BB	DAVIDSON	12/16/2005		NC 8	NC HIGHWAY 8	0.48	SYSTEM ADDITION VIA PROJECT	MAP C, SEGMENT 2
R-2300BB	DAVIDSON	12/16/2005		NC 8	NC HIGHWAY 8	0.88	SYSTEM ADDITION VIA PROJECT	MAP D, SEGMENT 2
R-2300BB	DAVIDSON	12/16/2005		SR 2281	HUNT RD	0.09	SYSTEM DELETION VIA PROJECT	MAP B, SEGMENT 3
R-2300BB	DAVIDSON	12/16/2005		SR 1272	JERSEY CHURCH RD	0.08	SYSTEM DELETION VIA PROJECT	MAP C, SEGMENT 3
R-2300BB	DAVIDSON	12/16/2005		SR 2408	ABBID	0.01	SYSTEM ADDITION VIA PROJECT	MAP D, SEGMENT 3
R-2300BB	DAVIDSON	12/16/2005		SR 2281	HUNT RD	0.09	SYSTEM ADDITION VIA PROJECT	MAP B, SEGMENT 4
R-2300BB	DAVIDSON	12/16/2005		SR 1272	JERSEY CHURCH RD	0.08	SYSTEM ADDITION VIA PROJECT	MAP C, SEGMENT 4
R-2300BB	DAVIDSON	12/16/2005		SR 2279	PINE LODGERD	0.01	SYSTEM ADDITION VIA PROJECT	MAP D, SEGMENT 4
R-2300BB	DAVIDSON	12/16/2005		SR 1114	ROCKCRUSHER RD	0.01	SYSTEM ADDITION VIA PROJECT	MAP B, SEGMENT 5



Project: 8.1600704
Tip: R-2300BB
Davidson County
Map A
NTS



Deletion 0.09
SR-2281
Segment 3

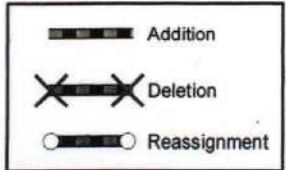
Addition 0.09
SR-2281
Segment 4

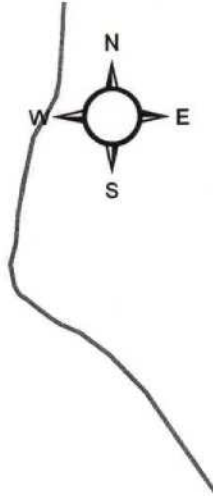
Addition 0.46
NC-8
Segment 2

Deletion 0.46
NC-8
Segment 1

Addition 0.01
SR-1114
Segment 5

Project: 8.1600704
Tip: R-2300BB
Davidson County
Map B
NTS





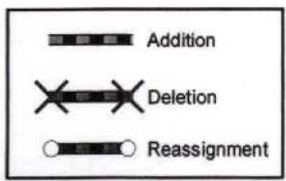
Deletion 0.08
SR-1272
Segment 3

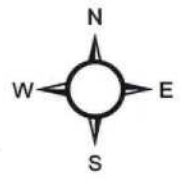
Addition 0.08
SR-1272
Segment 4

Addition 0.48
NC-8
Segment 2

Deletion 0.48
NC-8
Segment 1

Project: 8.1600704
Tip: R-2300BB
Davidson County
Map C
NTS



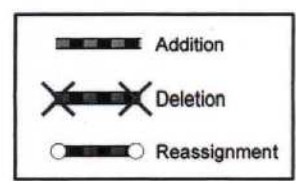


Addition 0.88
NC-8
Segment 2

Addition 0.01
SR-2408
Segment 3

Deletion 0.88
NC-8
Segment 1

Addition 0.01
SR-2279
Segment 4



Project: 8.1600704
Tip: R-2300BB
Davidson County
Map D
NTS