



STATE OF NORTH CAROLINA
DEPARTMENT OF TRANSPORTATION

Beverly Eaves Perdue
GOVERNOR

Tuesday, December 22, 2009

EUGENE A. CONTI, JR.
SECRETARY

MEMORANDUM TO: Mr. Richard E. Greene, Jr., P.E.
Division Engineer
Division 4

FROM: Information, and Mapping Unit

SUBJECT: 2005 District 2 Road System Changes

The Road Inventory Information Section has been authorized to make the following changes to the state road system as indicated below. We request that you make similar changes to the related maps and files in your Division and District offices, and install appropriate road number signs if necessary. We have updated our records and county maps accordingly. If our system changes do not conform to the actual conditions in the field, please return this memorandum with recommendations.

Petition Number	County	Approval Date
47618	NASH	11/3/2005

Inquires about changes should be referred to one of the following: For Primary Roads call Paulette Smith at (919)-212-6100, and for Secondary Roads call Ron Tucker at (919)-212-6085. Thank you for your assistance.

JLC
enclosures ()

- cc: BSIP
Bridge Maintenance
Division Right of Way
GIS
Pavement Management
Permit Unit
State Road Maintenance
Traffic Engineering
Traffic Surveys

MAILING ADDRESS:
NC DEPARTMENT OF TRANSPORTATION
INFORMATION, MAPPING AND GRAPHICS UNIT
1587 MAIL SERVICE CENTER
RALEIGH NC 27699-1587



LOCATION:
3401 CARL SANDBURG CT
RALEIGH, NC 27610

2005 ROAD SYSTEM CHANGES

PETITION NUMBER	COUNTY	APPROVAL DATE	NEW NUMBER	EXISTING NUMBER	STREET NAME	LENGTH (miles)	TYPE OF CHANGE	REMARKS (See Attached Map)
47618	NASH	11/3/2005	SR 1877		ROLLING ROCK ROAD	0.10	SYSTEM ADDITION VIA PETITION	MAP A, SEGMENT 1
47618	NASH	11/3/2005	SR 1876		HUNTER RIDGE COURT	0.10	SYSTEM ADDITION VIA PETITION	MAP A, SEGMENT 1
47618	NASH	11/3/2005	SR 1875		HUNTER RIDGE ROAD	0.24	SYSTEM ADDITION VIA PETITION	MAP A, SEGMENT 1




PETITION: 47618

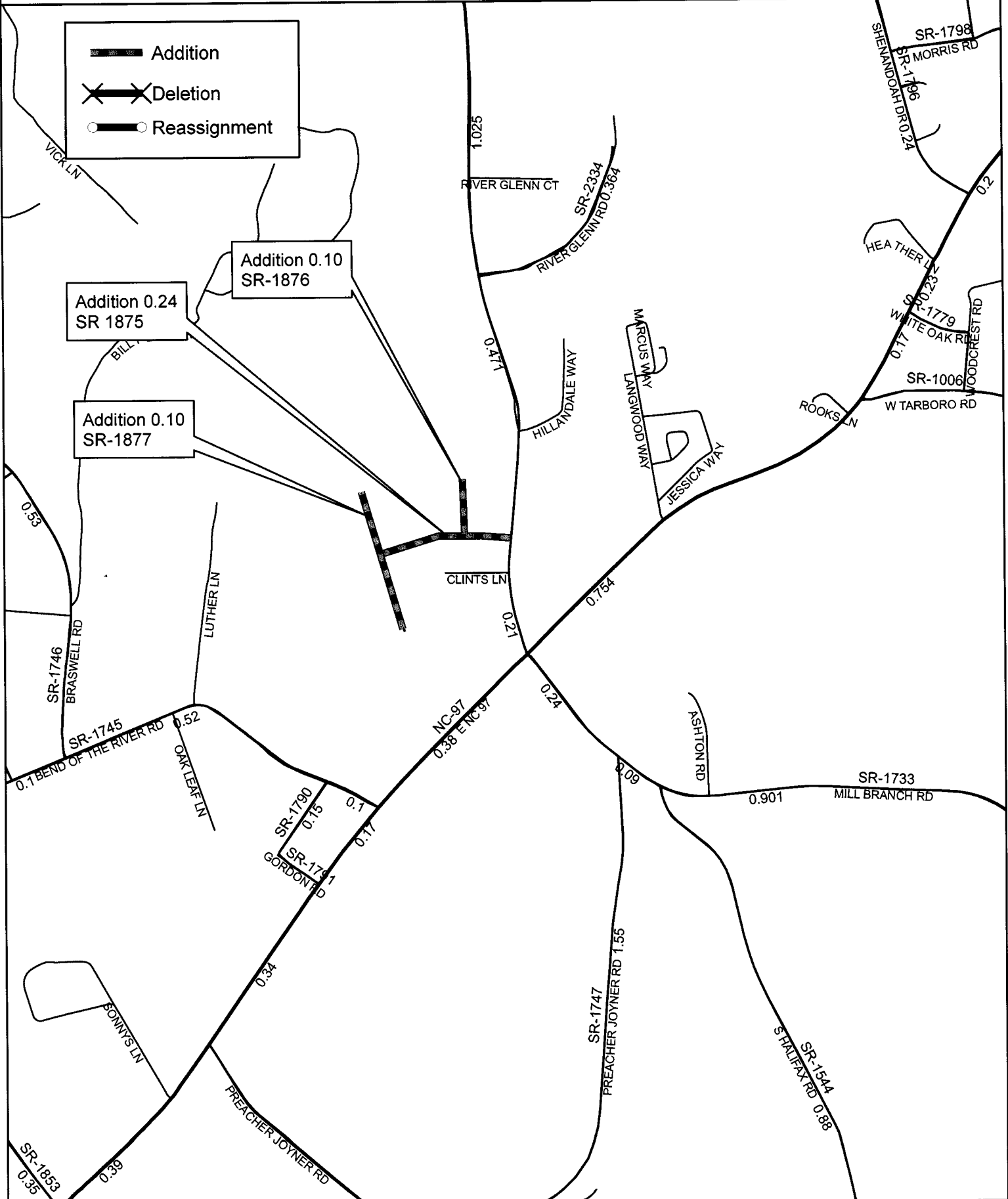
CO: NASH

SR #: 1875, 1876, 1877 Additions

Approval Date: 11/03/2005 Map Date: 12/22/2009



 Addition
 Deletion
 Reassignment



Source: DE

NAME: tjb

SCALE: N/A

Map: A