



STATE OF NORTH CAROLINA
DEPARTMENT OF TRANSPORTATION

BEVERLY EAVES PERDUE
GOVERNOR

Wednesday, November 21, 2012

EUGENE A. CONTI, JR
SECRETARY

MEMORANDUM TO: Mr. Mike Mills, PE
Division Engineer
Division 7

FROM: John C. Farley, Manager
Geographic Information Systems Unit

SUBJECT: 2012 District 3 Road System Changes

The Data Conversion Group has been authorized to make the following changes to the state road system as indicated below. We request that you make similar changes to the related maps and files in your Division and District offices, and install appropriate road number signs if necessary. we have updated our records accordingly. If our system changes do not conform to the actual conditions in the field, please return this memorandum with recommendations.

PO Contract #	County	Approval Date
C200886	CASWELL	10/7/2005

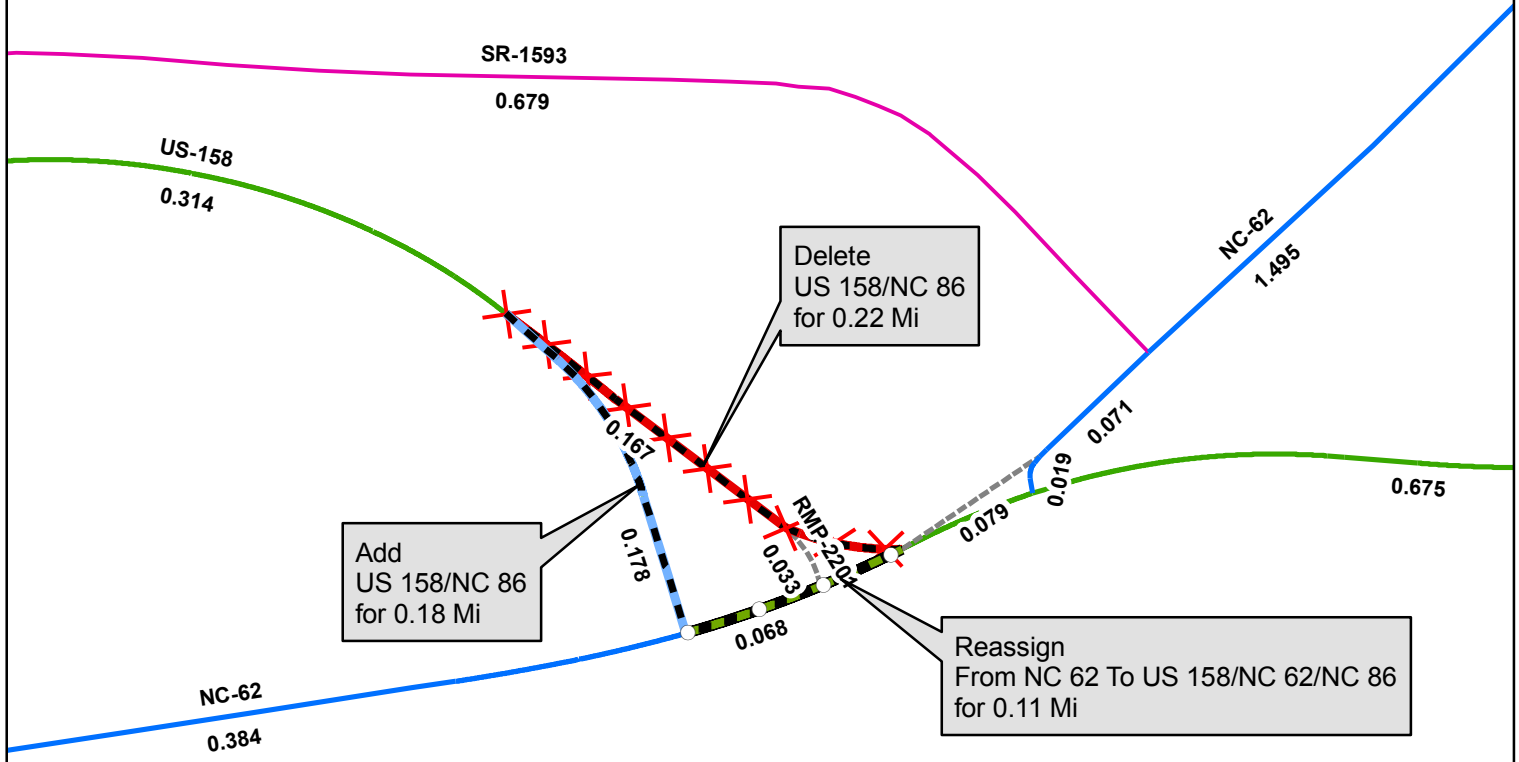
Inquiries about changes should be referred to the GIS Help Desk at (919) 707-2152.
Thank you for your assistance.

JCF







- cc: BSIP
- Bridge Maintenance
- Division Right of Way
- IMG
- Pavement Management
- Permit Unit
- State Road Maintenance
- Traffic Engineering
- Traffic Surveys

2012 ROAD SYSTEM CHANGES

PURCHASE	COUNTY	APPROVAL DATE	NEW ROUTE	EXISTING ROUTE	STREET NAME	LENGTH (miles)	TYPE OF CHANGE	REMARKS (See Attached Map)
C200886	CASWELL	10/7/2005	US 158 NC 62 NC 86	NC 62		0.11	REASSIGNMENT VIA PURCHASE ORDER CONTRACT	MAP , SEGMENT
C200886	CASWELL	10/7/2005		US 158 NC 86		0.18	SYSTEM ADDITION - EXISTING VIA PURCHASE ORDER CONTRACT	MAP , SEGMENT
C200886	CASWELL	10/7/2005		US 158 NC 86		0.22	SYSTEM DELETION VIA PURCHASE ORDER CONTRACT	MAP , SEGMENT



Legend

-  Addition
-  Deletion
-  Reassignment
-  SR
-  NC
-  US
-  Interstate
-  Ramp

