



STATE OF NORTH CAROLINA
DEPARTMENT OF TRANSPORTATION

MICHAEL F. EASLEY
GOVERNOR

Friday, June 23, 2006

LYNDO TIPPETT
SECRETARY

MEMORANDUM TO: Mr. Anthony W. Roper, PE
Division Engineer
Division 1

FROM: L.C. Smith
GIS Director

SUBJECT: 2005 District 3 Road System Changes

The Road Inventory Section has been authorized to make the following changes to the state road system as indicated below. We request that you make similar changes to the related maps and files in your Division and District offices, and install appropriate road number signs if necessary. We have updated our records and county maps accordingly. If our system changes do not conform to the actual conditions in the field, please return this memorandum with recommendations.

TIP Number	County	Approval Date
R-2548A	WASHINGTON	8/30/2005

Inquires about secondary road petition changes should be referred to Ron Tucker, Secondary Roads Group Supervisor at (919) 212-6080. Inquires about TIP Project changes should be referred to Tom Schroeder, Primary Highway Group Supervisor at (919) 212-6074. If you have further questions, please contact Hardee Cox, Road Inventory Manager at (919) 212-6060. Thank you for your assistance.

LCS/hrc
enclosures ()

- cc: BSIP
- Bridge Maintenance
 - Pavement Management
 - Permit Unit
 - Right of Way
 - Safety Management
 - State Road Maintenance
 - Traffic Engineering
 - Traffic Surveys


MAILING ADDRESS:
NC DEPARTMENT OF TRANSPORTATION
GEOGRAPHIC INFORMATION SYSTEMS
1587 MAIL SERVICE CENTER
RALEIGH NC 27699-1587



DELIVERY ADDRESS:
3401 CARL SANDBURG CT.
RALEIGH, NC 27610
PHONE: (919) 212-6000
FAX: (919) 212-5999

2005 ROAD SYSTEM CHANGES

TIP NUMBER	COUNTY	APPROVAL DATE	NEW NUMBER	EXISTING NUMBER	STREET NAME	LENGTH (miles)	TYPE OF CHANGE	REMARKS (See Attached Map)
R-2548A	WASHINGTON	8/30/2005		NC 32		0.10	SYSTEM ADDITION VIA PROJECT	MAP A, SEGMENT 1
R-2548A	WASHINGTON	8/30/2005	US 64			19.37	SYSTEM ADDITION VIA PROJECT	MAP B, SEGMENT 1
R-2548A	WASHINGTON	8/30/2005	NC 94	US 64 NC 94		4.56	SYSTEM REASSIGNMENT VIA PROJECT	MAP C, SEGMENT 1
R-2548A	WASHINGTON	8/30/2005		SR 1125	MILL POND RD	0.11	SYSTEM ADDITION VIA PROJECT	MAP D, SEGMENT 1
R-2548A	WASHINGTON	8/30/2005		US 64 NC 32		0.59	SYSTEM ADDITION VIA PROJECT	MAP A, SEGMENT 2
R-2548A	WASHINGTON	8/30/2005	NC 32	US 64 NC 32		12.49	NUMBER REASSIGNMENT VIA PROJECT	MAP B, SEGMENT 2
R-2548A	WASHINGTON	8/30/2005	NC 94	US 64 NC 94		1.92	SYSTEM REASSIGNMENT VIA PROJECT	MAP C, SEGMENT 2
R-2548A	WASHINGTON	8/30/2005		SR 1125	MILL POND RD	0.11	SYSTEM DELETION VIA PROJECT	MAP D, SEGMENT 2
R-2548A	WASHINGTON	8/30/2005		US 64 NC 32		0.76	SYSTEM DELETION VIA PROJECT	MAP A, SEGMENT 3
R-2548A	WASHINGTON	8/30/2005	NC 94	US 64 NC 94		0.84	SYSTEM REASSIGNMENT VIA PROJECT	MAP C, SEGMENT 3



System Deletion
US 64 / NC 32
.76 mile
Segment 3


NC 32

US 64 / NC 32

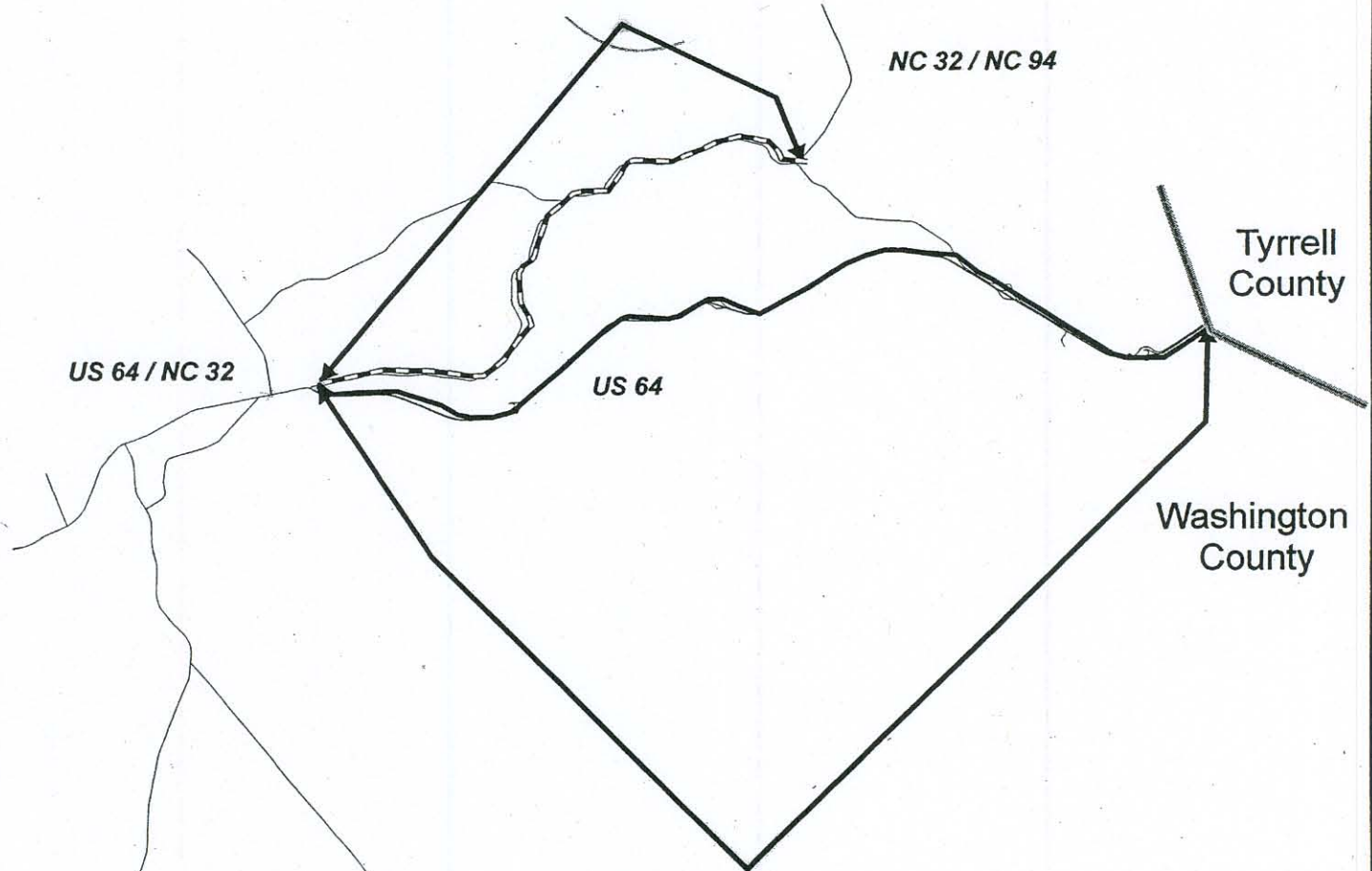
System Addition
NC 32
.10 mile
Segment 1

US 64

System Addition
US 64 / NC 32
.59 mile
Segment 2



**System Reassignment
US 64 / Nc 32 to NC 32
12.49 mile
Segment 2**



**System Addition
US 64
19.37 mile
Segment 1**



System Reassignment
US 64 / NC 94 to NC 94
1.92 mile
Segment 2

NC 32 / NC 94

System Reassignment
US 64 / NC 94 to NC 94
4.56 mile
Segment 1

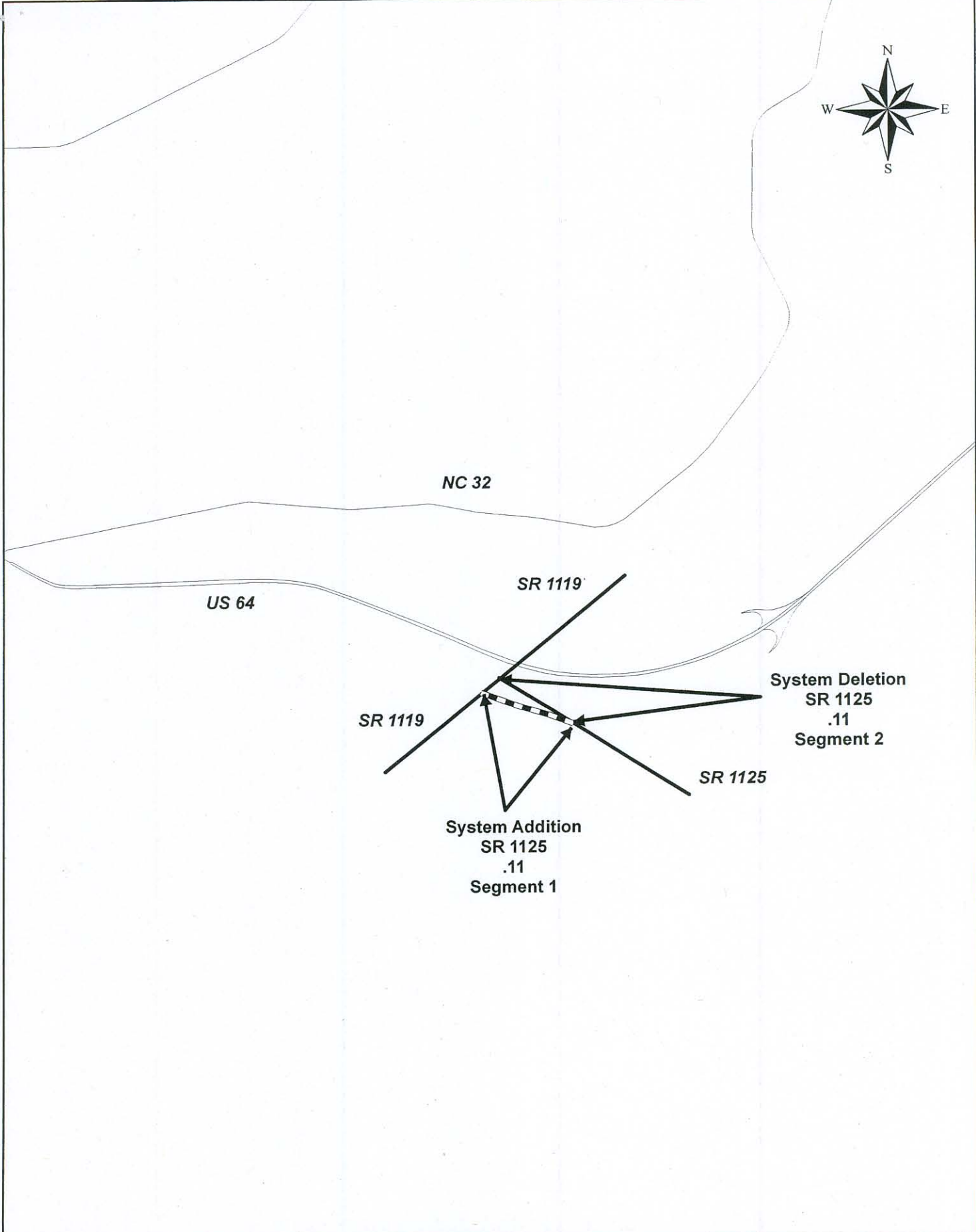
System Reassignment
US 64 / NC 94 to NC 94
.84 mile
Segment 3

NC 94

US 64

Tyrrell
County

Washington
County



WASHINGTON COUNTY
Project No. 6.149009T
TIP R-2548A
Map "D"