



STATE OF NORTH CAROLINA
DEPARTMENT OF TRANSPORTATION

MICHAEL F. EASLEY
GOVERNOR

June 01, 2005

LYNDO TIPPETT
SECRETARY

MEMORANDUM TO: Mr. Jay Swain, PE
Division Engineer
Division 13

FROM: Forrest L. Robson, PE
GIS Director

SUBJECT: 2005 District 1 Road System Changes

The Road Inventory Section has been authorized to make the following changes to the state road system as indicated below. We request that you make similar changes to the related maps and files in your Division and District offices, and install appropriate road number signs if necessary. We have updated our records and county maps accordingly. If our system changes do not conform to the actual conditions in the field, please return this memorandum with recommendations.

Road Change Request	County	Approval Date
Research	RUTHERFORD	5/27/05

Inquires about secondary road petition changes should be referred to Ron Tucker, Secondary Roads Group Supervisor at (919) 212-6080. Inquires about TIP Project changes should be referred to Tom Schroeder, Primary Highway Group Supervisor at (919) 212-6074. If you have further questions, please contact Hardee Cox, Road Inventory Manager at (919) 212-6060. Thank you for your assistance.

FLR/hrc
enclosures ()

- cc: BSIP
- Bridge Maintenance
- Pavement Management
- Permit Unit
- Right of Way
- Safety Management
- State Road Maintenance
- Traffic Engineering
- Traffic Surveys

MAILING ADDRESS:
NC DEPARTMENT OF TRANSPORTATION
GEOGRAPHIC INFORMATION SYSTEMS
1587 MAIL SERVICE CENTER
RALEIGH NC 27699-1587



www.ncdot.org/statewide/planning/gis

DELIVERY ADDRESS:
3401 CARL SANDBURG CT
RALEIGH, NC 27610
PHONE (919) 212-6000
FAX (919) 212-5999

2005 ROAD SYSTEM CHANGES

ROAD CHANGE	COUNTY	APPROVAL DATE	NEW NUMBER	EXISTING NUMBER	STREET NAME	LENGTH (miles)	TYPE OF CHANGE	REMARKS
Research	RUTHERFORD	5/27/05	SR 1153	SR 1145	MCCLURE BRIDGES	4.19	NUMBER REASSIGNMENT VIA DIV/DIST ENG REQUEST	(See Attached Map) MAP A, SEGMENT 1

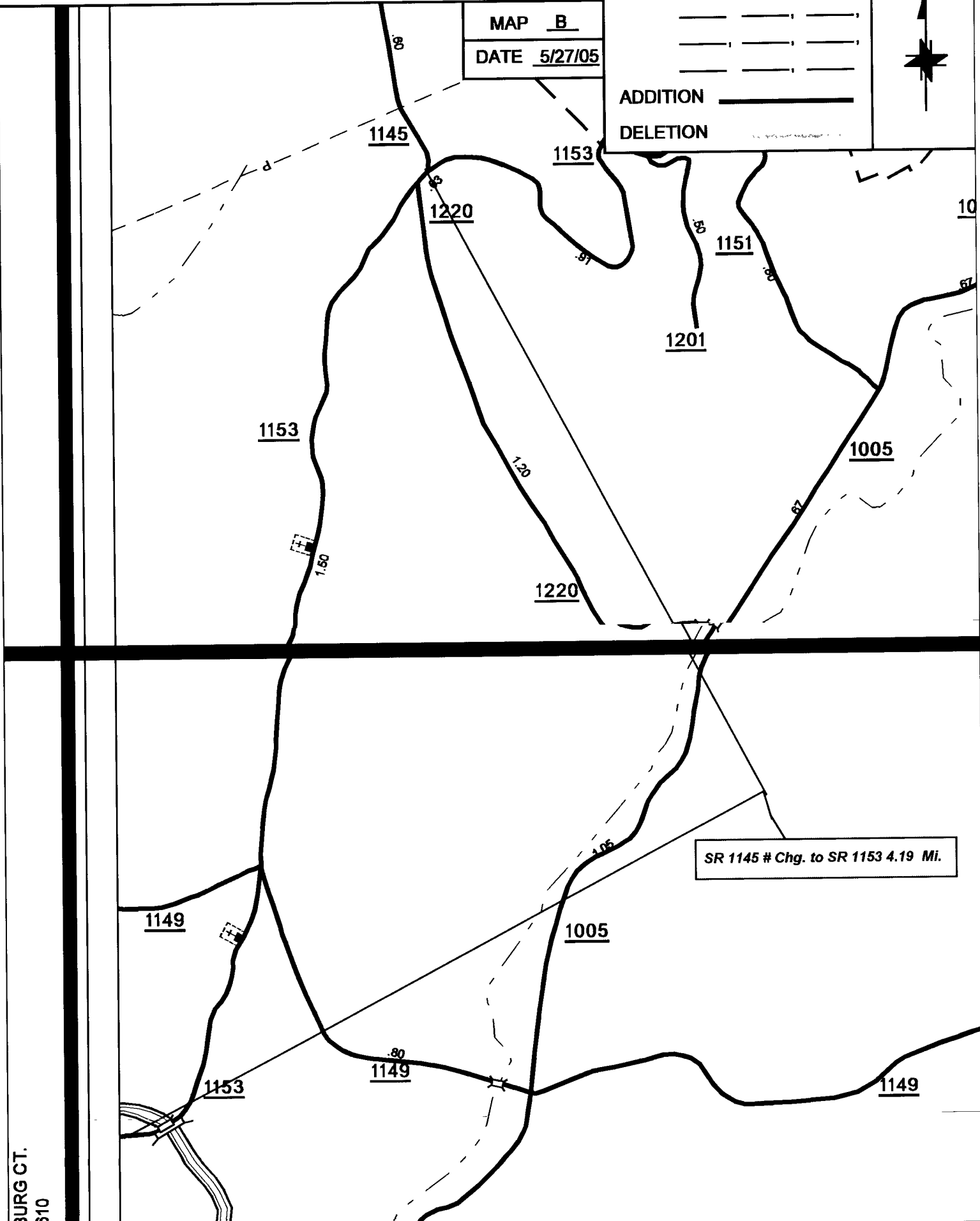
PETITION #: _____

CO: Rutherford

SR #: _____, _____, _____

MAP B
DATE 5/27/05

ADDITION _____
DELETION _____



BURG CT.
610

PETITION #: _____

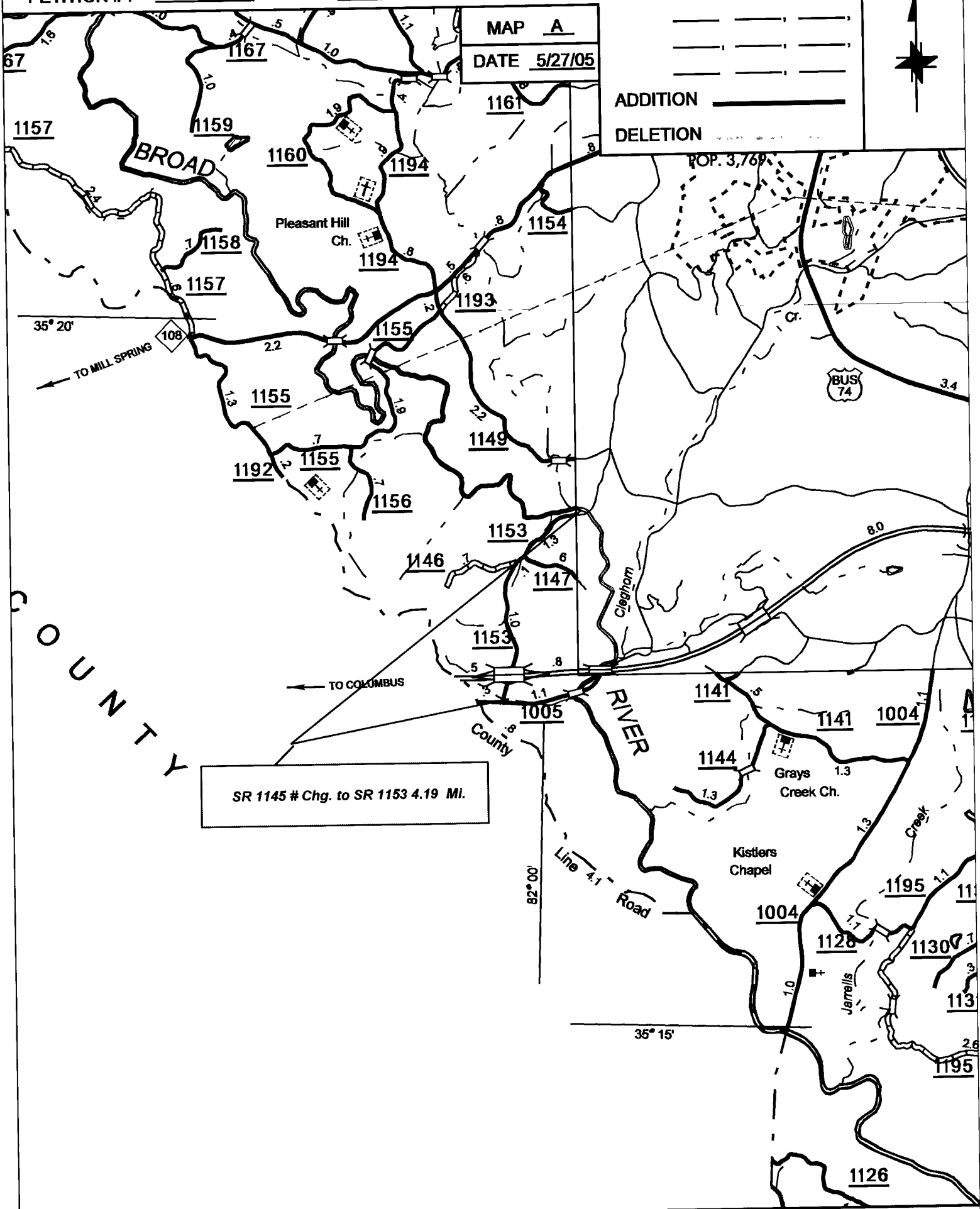
CO: Rutherford

SR #: _____

MAP A
DATE 5/27/05

ADDITION _____

DELETION _____



SR 1145 # Chg. to SR 1153 4.19 Mi.

COUNTY



STATE OF NORTH CAROLINA
DEPARTMENT OF TRANSPORTATION

MICHAEL F. EASLEY
GOVERNOR

LYNDO TIPPETT
SECRETARY

May 23, 2005

MEMORANDUM TO: LORI MANN
NCDOT GIS UNIT

FROM: GABRIEL JOHNSON
ASSISTANT DISTRICT ENGINEER

A handwritten signature in cursive script that reads "Gabriel Johnson".

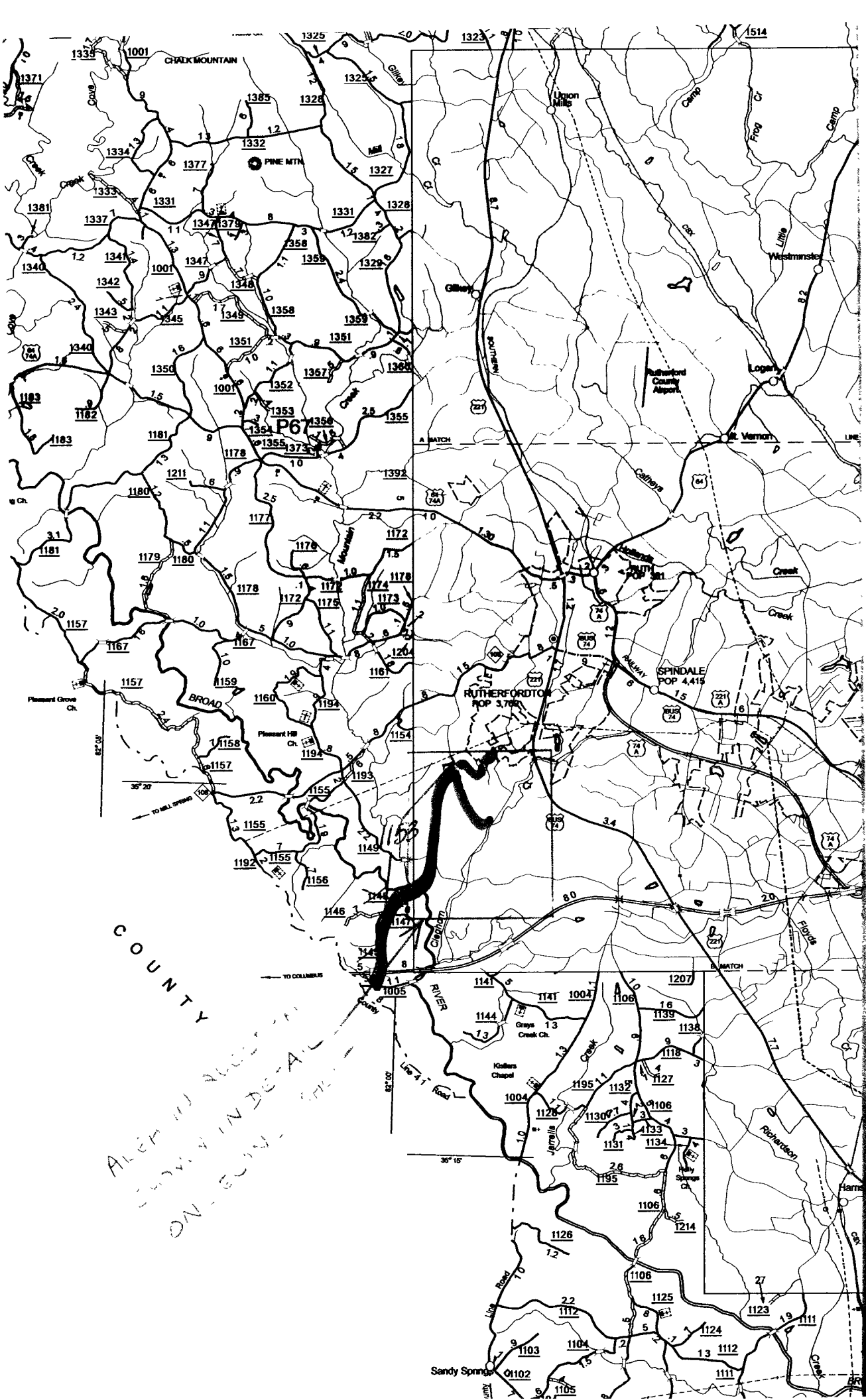
SUBJECT: SR's 1145, 1153, and 1220 in Rutherford County.

Forwarded herewith are the corrected maps with the correct SR numbers labeled in red. The road system change forms along with the maps when the SR numbers were changed are also attached for your information.

If I can be of any further assistance, please do not hesitate to contact me at (828-652-3344).

Cc: File

3931 NC 226 South Marion, North Carolina 28752
Phone (828) 652-3344 - Fax (828) 652-8391



COUNTY

ALEXANDER

WILKINSON

DEAL

ON-EDW

1145
1153
1220

COPIES OF THIS MAP ARE AVAILABLE
TO THE PUBLIC AT A NOMINAL COST
ADDRESS:

N.C. DEPARTMENT OF TRANSPORTATION
GEOGRAPHIC INFORMATION SYSTEMS
3401 CARL SANDBURG CT
RALEIGH, N.C. 27610

REVISED
4/19/84

