



STATE OF NORTH CAROLINA
DEPARTMENT OF TRANSPORTATION

MICHAEL F. EASLEY
GOVERNOR

June 26, 2007

LYNDO TIPPETT
SECRETARY

MEMORANDUM TO: Mr. Mike Mills, PE
Division Engineer
Division 7

FROM: L.C. Smith
GIS Director

SUBJECT: 2006 District 1 Road System Changes

The Data Compilation Section has been authorized to make the following changes to the state road system as indicated below. We request that you make similar changes to the related maps and files in your Division and District offices, and install appropriate road number signs if necessary. We have updated our records and county maps accordingly. If our system changes do not conform to the actual conditions in the field, please return this memorandum with recommendations.

TIP Number	County	Approval Date
U-2905	ALAMANCE	5/9/2005

Inquires about changes should be referred to one of the following: Ron Tucker (Div 3,6,7,8) at (919) 212-6080, Ron Nealy (Div 5,9,11,13,14) at (919) 212-5980, or Lori Mann (Div 1,2,4,10,12) at (919) 212-6075. If you have further questions, please contact Hardee Cox, Data Compilation Section Manger at (919) 212-6060. Thank you for your assistance.

LCS/hrc
enclosures ()

cc: BSIP
Bridge Maintenance
Division Right of Way
Pavement Management
Permit Unit
State Road Maintenance
Traffic Engineering
Traffic Surveys

MAILING ADDRESS:
NC DEPARTMENT OF TRANSPORTATION
GEOGRAPHIC INFORMATION SYSTEMS
1587 MAIL SERVICE CENTER
RALEIGH NC 27699-1587

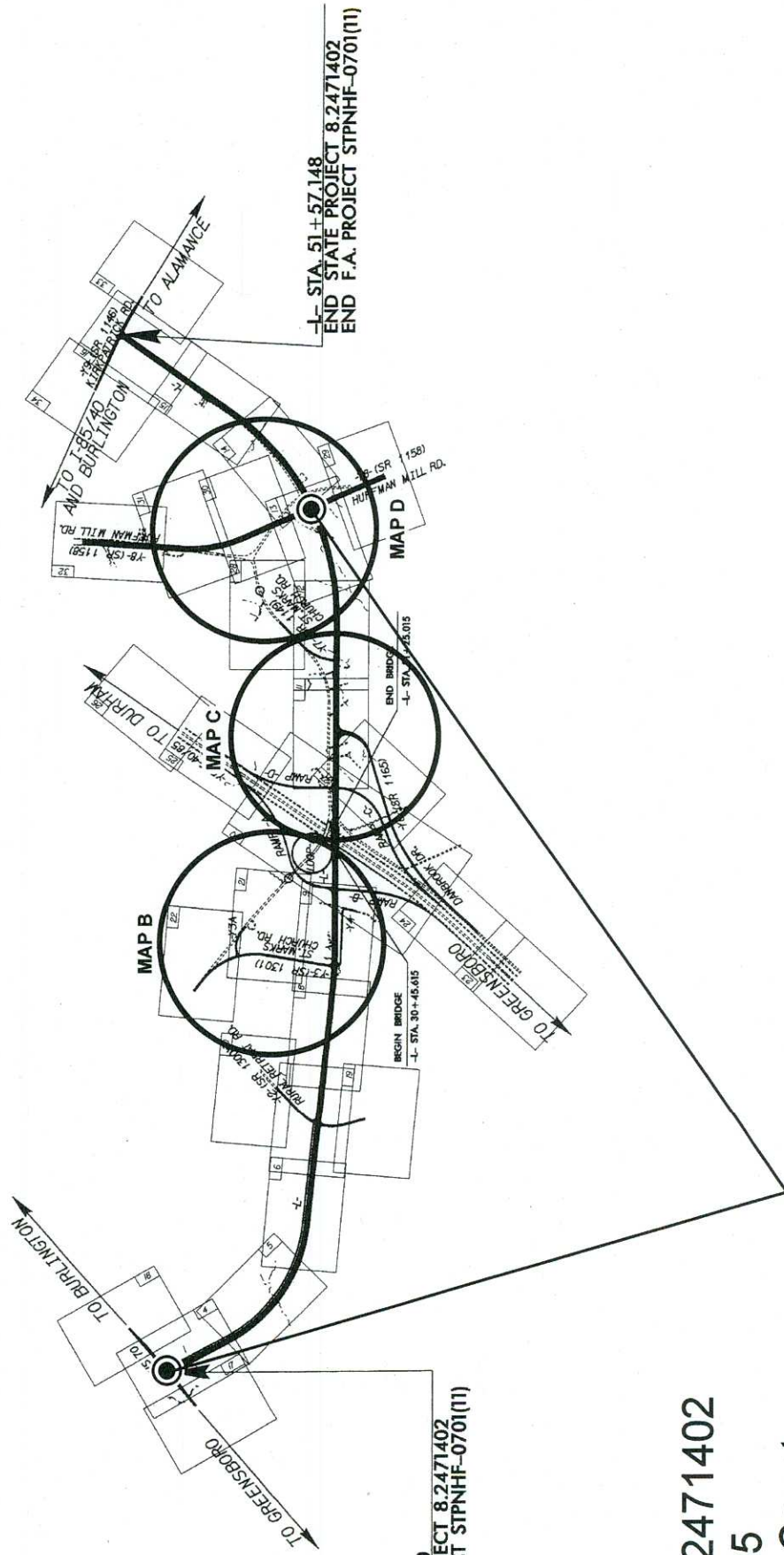
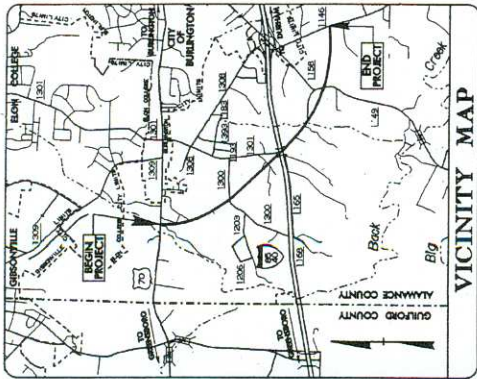


DELIVERY ADDRESS:
3401 CARL SANDBURG CT.
RALEIGH, NC 27610
PHONE: (919) 212-6000
FAX: (919) 212-5999

2006 ROAD SYSTEM CHANGES

TIP NUMBER	COUNTY	APPROVAL DATE	NEW NUMBER	EXISTING NUMBER	STREET NAME	LENGTH (miles)	TYPE OF CHANGE	REMARKS (See Attached Map)
U-2905	ALAMANCE	5/9/2005	SR 1226		WESTERN ALAMANCE LOOP	2.01	SYSTEM ADDITION VIA PROJECT	MAP A, SEGMENT 1
U-2905	ALAMANCE	5/9/2005		SR 1301	ST. MARKS CHURCH ROAD	0.29	SYSTEM ADDITION VIA PROJECT	MAP B, SEGMENT 1
U-2905	ALAMANCE	5/9/2005		SR 1165	DANBROOK DRIVE	0.47	SYSTEM DELETION VIA PROJECT	MAP C, SEGMENT 1
U-2905	ALAMANCE	5/9/2005		SR 1158	HUFFMAN MILL ROAD	0.31	SYSTEM ADDITION VIA PROJECT	MAP D, SEGMENT 1
U-2905	ALAMANCE	5/9/2005		SR 1301	ST. MARKS CHURCH ROAD	0.11	SYSTEM DELETION VIA PROJECT	MAP B, SEGMENT 2
U-2905	ALAMANCE	5/9/2005		SR 1165	DANBROOK DRIVE	0.55	SYSTEM ADDITION VIA PROJECT	MAP C, SEGMENT 2
U-2905	ALAMANCE	5/9/2005		SR 1158	HUFFMAN MILL ROAD	0.16	SYSTEM DELETION VIA PROJECT	MAP D, SEGMENT 2
U-2905	ALAMANCE	5/9/2005	SR 1228	SR 1301	ST. MARKS CHURCH ROAD	0.15	NUMBER REASSIGNMENT VIA PROJECT	MAP B, SEGMENT 3
U-2905	ALAMANCE	5/9/2005	SR 1230	SR 1149	HUFFMAN MILL ROAD	0.06	NUMBER REASSIGNMENT VIA PROJECT	MAP C, SEGMENT 3
U-2905	ALAMANCE	5/9/2005		SR 1149	HUFFMAN MILL ROAD	0.54	SYSTEM DELETION VIA PROJECT	MAP D, SEGMENT 3
U-2905	ALAMANCE	5/9/2005	SR 1228			0.05	SYSTEM ADDITION VIA PROJECT	MAP B, SEGMENT 4
U-2905	ALAMANCE	5/9/2005	SR 1229			0.07	SYSTEM ADDITION VIA PROJECT	MAP C, SEGMENT 4
U-2905	ALAMANCE	5/9/2005		SR 1149	HUFFMAN MILL ROAD	0.16	SYSTEM ADDITION VIA PROJECT	MAP D, SEGMENT 4

TIP NUMBER	COUNTY	APPROVAL DATE	NEW NUMBER	EXISTING NUMBER	STREET NAME	LENGTH (miles)	TYPE OF CHANGE	REMARKS (See Attached Map)
U-2905	ALAMANCE	5/9/2005		SR 1301	ST. MARKS CHURCH ROAD	0.12	SYSTEM DELETION VIA PROJECT	MAP B, SEGMENT 5
U-2905	ALAMANCE	5/9/2005	SR 1229	SR 1149	HUFFMAN MILL ROAD	0.17	NUMBER REASSIGNMENT VIA PROJECT	MAP C, SEGMENT 5
U-2905	ALAMANCE	5/9/2005		SR 1213	GRAND OAKS BLVD	0.04	SYSTEM DELETION VIA PROJECT	MAP D, SEGMENT 5
U-2905	ALAMANCE	5/9/2005		SR 1149	HUFFMAN MILL ROAD	0.17	SYSTEM DELETION VIA PROJECT	MAP C, SEGMENT 6
U-2905	ALAMANCE	5/9/2005		SR 1213	GRAND OAKS BLVD	0.07	SYSTEM ADDITION VIA PROJECT	MAP D, SEGMENT 6
U-2905	ALAMANCE	5/9/2005		SR 1149	HUFFMAN MILL ROAD	0.10	SYSTEM DELETION VIA PROJECT	MAP C, SEGMENT 7

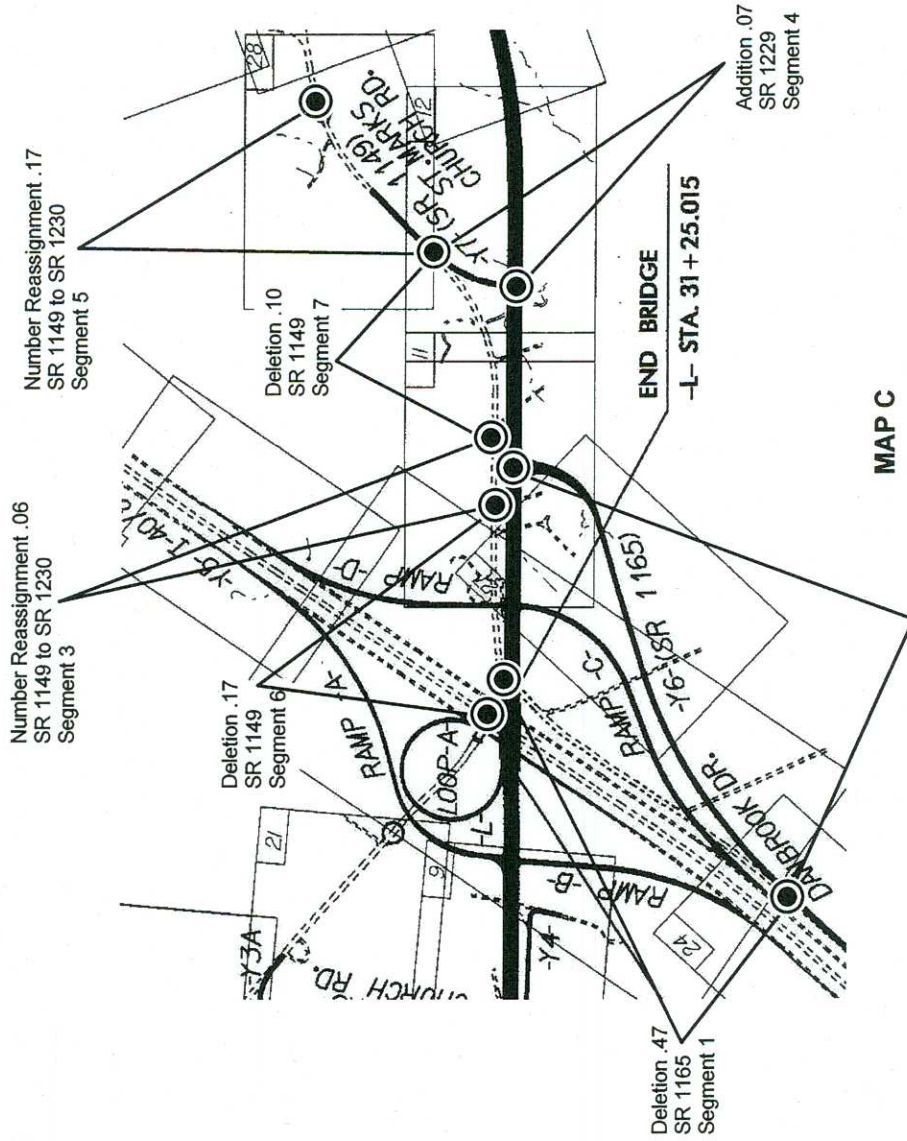


STA. 10+00.000
 BEGIN STATE PROJECT 8.2471402
 BEGIN F.A. PROJECT STPNHF-0701(11)

STA. 51+57.148
 END STATE PROJECT 8.2471402
 END F.A. PROJECT STPNHF-0701(11)

Addition 2.01
 SR 1226
 Segment 1

Project: 8.2471402
Tip: U-2905
Alameda County
Map A
NTS



Number Reassignment .17
SR 1149 to SR 1230
Segment 5

Number Reassignment .06
SR 1149 to SR 1230
Segment 3

Deletion .10
SR 1149
Segment 7

Deletion .17
SR 1149
Segment 6

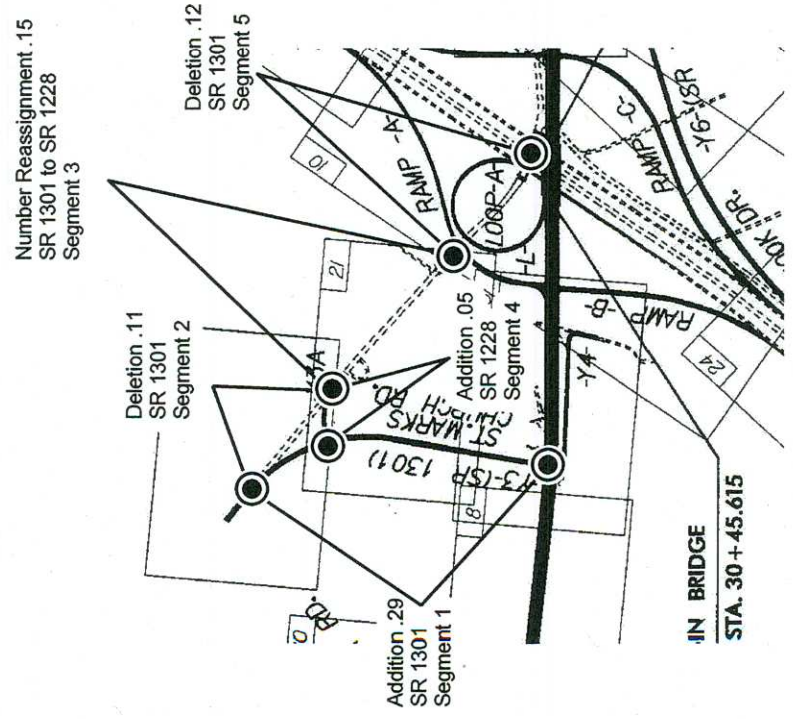
END BRIDGE
-L- STA. 31+25.015

Deletion .47
SR 1165
Segment 1

Addition .07
SR 1229
Segment 4

Addition .56
SR 1165
Segment 2

MAP C



Number Reassignment .15
SR 1301 to SR 1228
Segment 3

Deletion .11
SR 1301
Segment 2

Deletion .12
SR 1301
Segment 5

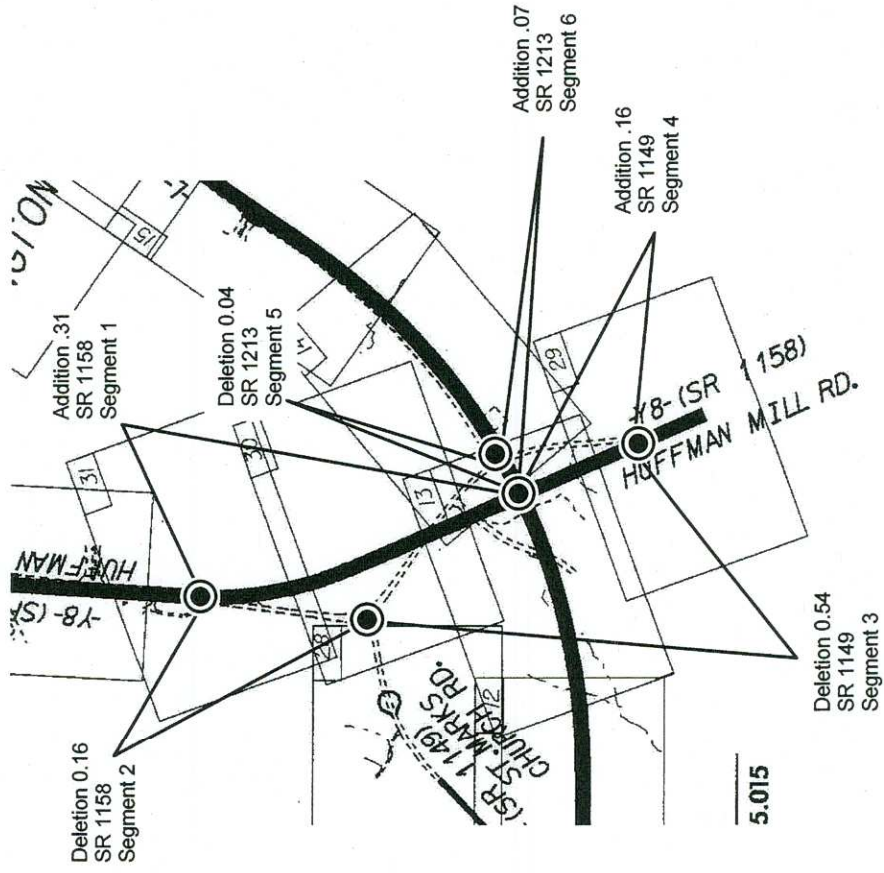
Addition .29
SR 1301
Segment 1

Addition .05
SR 1228
Segment 4

IN BRIDGE
STA. 30+45.615

MAP B

Project: 8.2471402
Tip: U-2905
Alamance County
Map B, C
NTS



Project: 8.2471402
Tip: U-2905
Alamance County
Map D
NTS