

STATE OF NORTH CAROLINA
DEPARTMENT OF TRANSPORTATION

BEVERLY EAVES PERDUE
GOVERNOR

Tuesday, February 16, 2010

EUGENE A. CONTI, JR.
SECRETARY

MEMORANDUM TO: Mr. J. B. (Joel) Setzer, P.E.
Division Engineer
Division 14

FROM: John C. Farley, Manager
Geographic Information Systems Unit

SUBJECT: 2010 District 2 Road System Changes

The Data Conversion Group has been authorized to make the following changes to the state road system as indicated below. We request that you make similar changes to the related maps and files in your Division and District offices, and install appropriate road number signs if necessary. we have updated our records accordingly. If our system changes do not conform to the actual conditions in the field, please return this memorandum with recommendations.

Document Number	County	Approval Date
R-2210A	HAYWOOD	3/24/2005

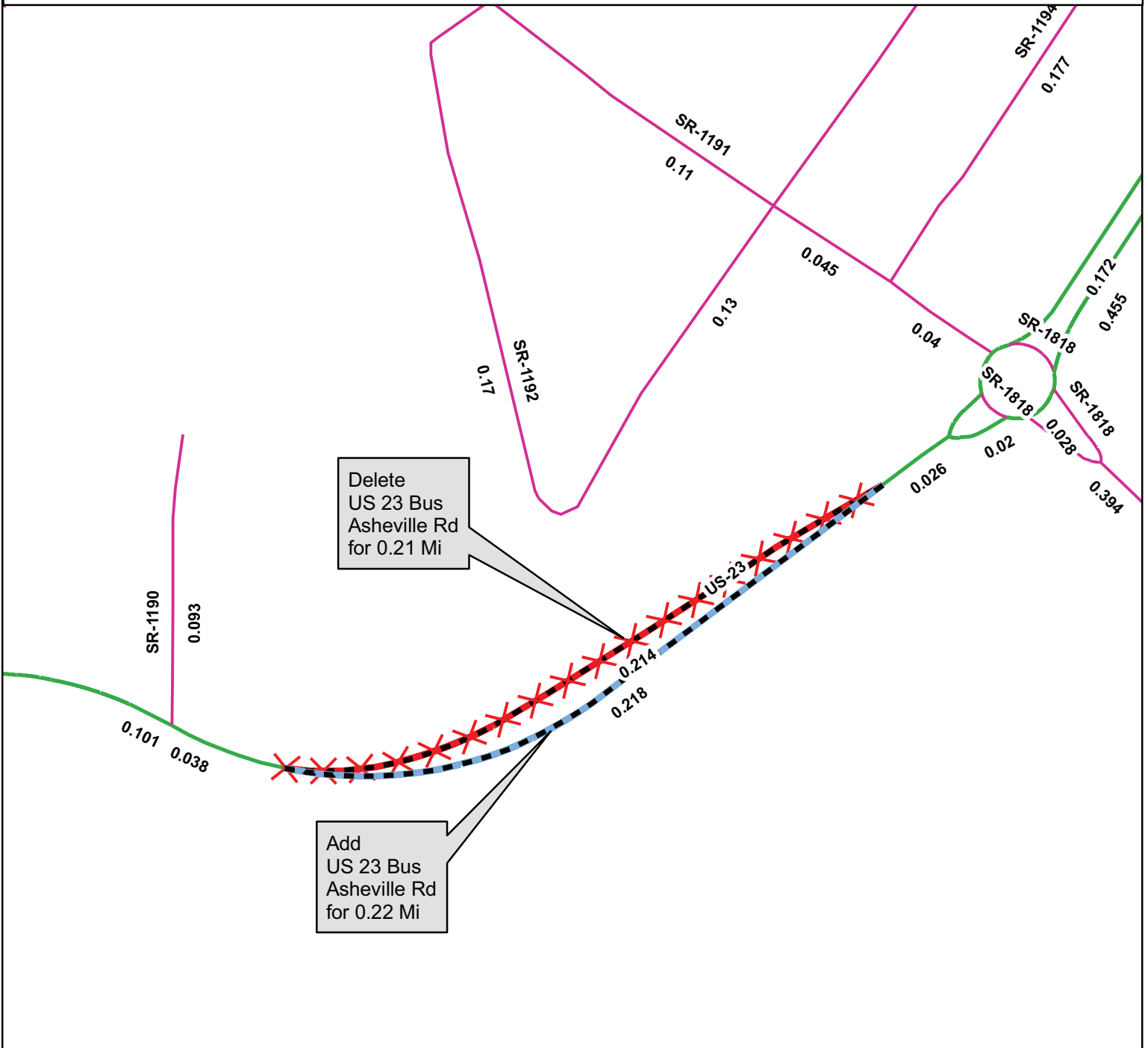
Inquiries about changes should be referred to the GIS Help Desk at (919) 707-2152.
Thank you for your assistance.

JCF

cc: BSIP
Bridge Maintenance
Division Right of Way
IMG
Pavement Management
Permit Unit
State Road Maintenance
Traffic Engineering
Traffic Surveys

2010 ROAD SYSTEM CHANGES

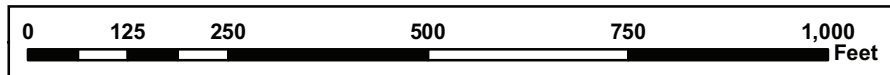
DOCUMENT NUMBER	COUNTY	APPROVAL DATE	NEW NUMBER	EXISTING NUMBER	STREET NAME	LENGTH (miles)	TYPE OF CHANGE	REMARKS (See Attached Map)
R-2210A	HAYWOOD	3/24/2005		US 23 BUS	ASHEVILLE RD	0.21	SYSTEM DELETION VIA TIP	MAP A, SEGMENT
R-2210A	HAYWOOD	3/24/2005		US 23 BUS	ASHEVILLE RD	0.22	SYSTEM ADDITION - EXISTING VIA TIP	MAP A, SEGMENT
R-2210A	HAYWOOD	3/24/2005		SR 1196	HOWELL MILL RD	0.08	SYSTEM DELETION VIA TIP	MAP B, SEGMENT
R-2210A	HAYWOOD	3/24/2005		SR 1196	HOWELL MILL RD	0.08	SYSTEM ADDITION - EXISTING VIA TIP	MAP B, SEGMENT
R-2210A	HAYWOOD	3/24/2005		SR 1267	INDUSTRIAL PARK DR	0.08	SYSTEM DELETION VIA TIP	MAP C, SEGMENT
R-2210A	HAYWOOD	3/24/2005		SR 1267	INDUSTRIAL PARK DR	0.13	SYSTEM ADDITION - EXISTING VIA TIP	MAP C, SEGMENT
R-2210A	HAYWOOD	3/24/2005		US 23 BUS	ASHEVILLE RD	0.09	SYSTEM DELETION VIA TIP	MAP D, SEGMENT
R-2210A	HAYWOOD	3/24/2005		US 23 BUS	ASHEVILLE RD	0.09	SYSTEM ADDITION - EXISTING VIA TIP	MAP D, SEGMENT

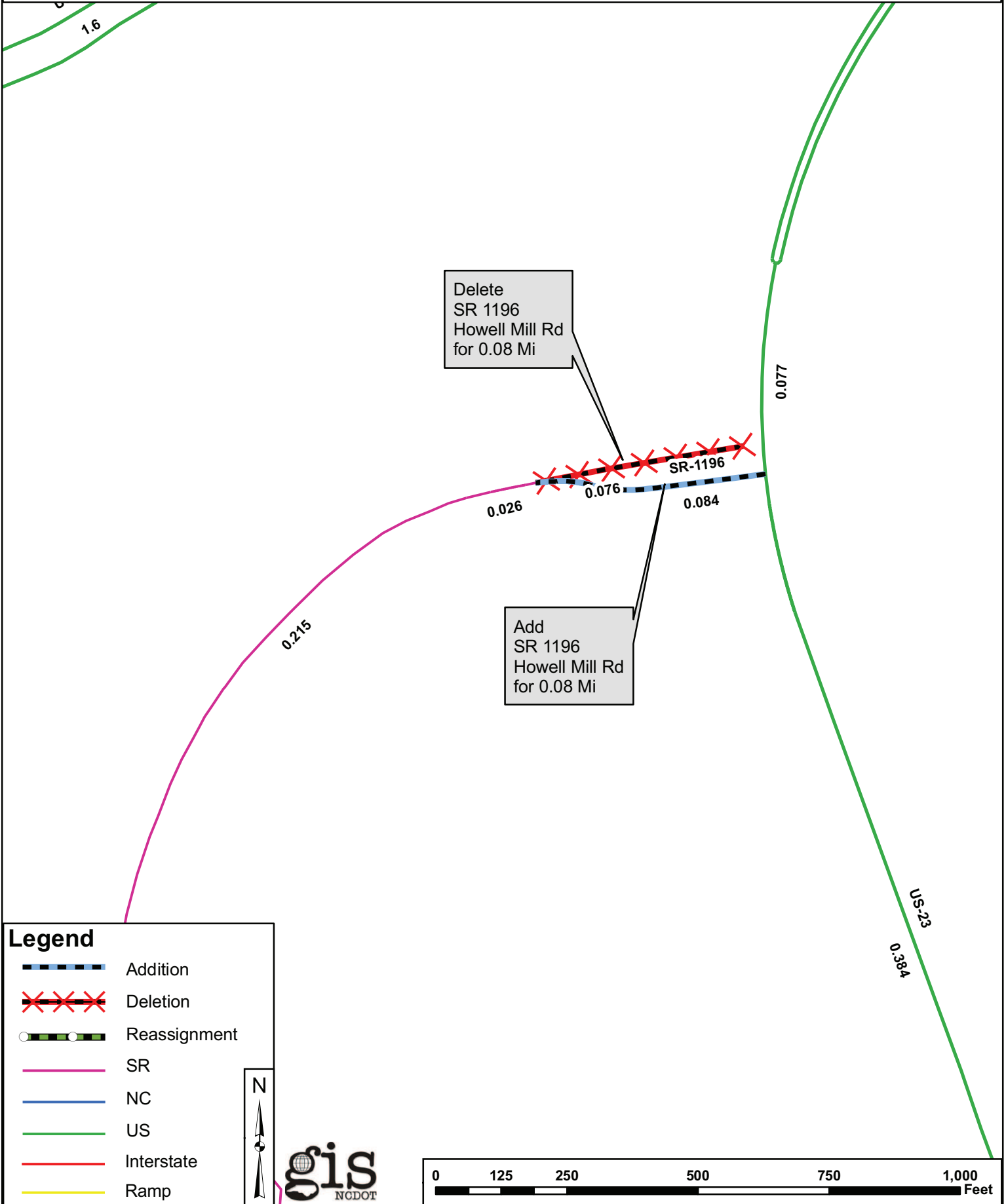


Legend

- Addition
- Deletion
- Reassignment
- SR
- NC
- US
- Interstate
- Ramp

N















Delete
SR 1196
Howell Mill Rd
for 0.08 Mi

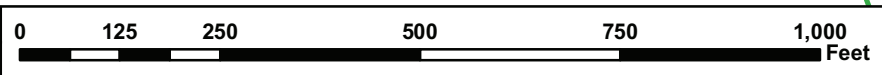
Add
SR 1196
Howell Mill Rd
for 0.08 Mi

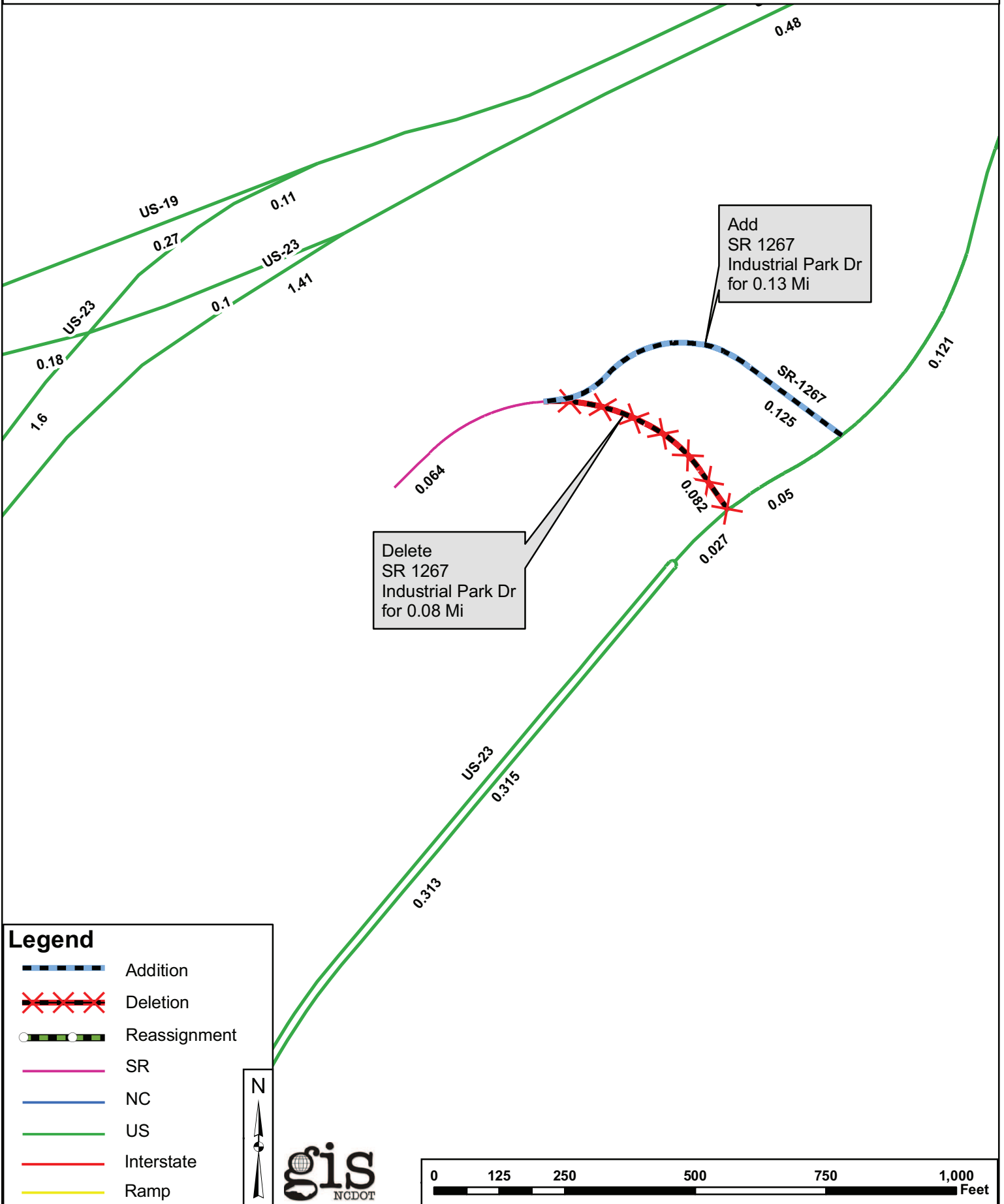
Legend

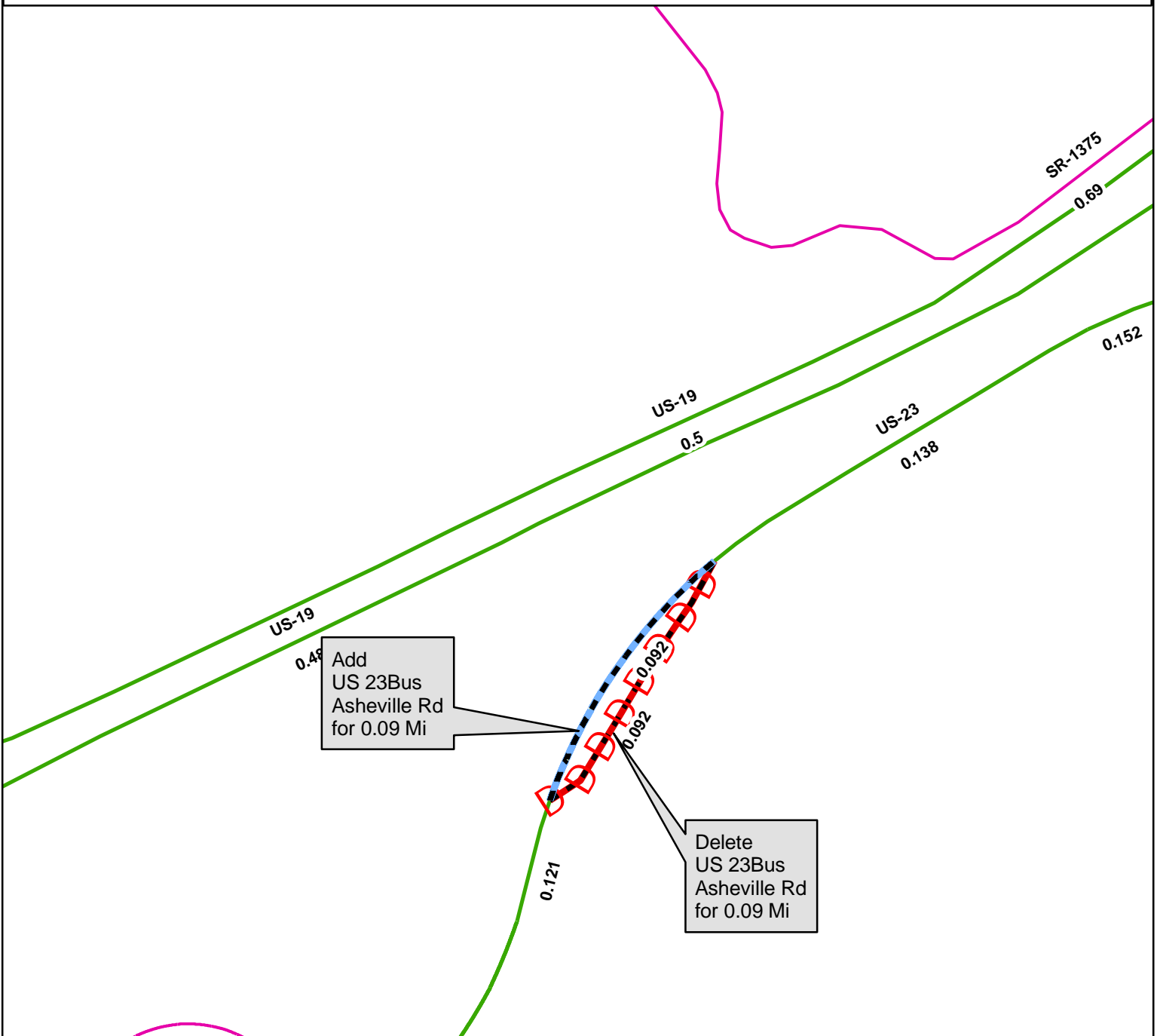
-  Addition
-  Deletion
-  Reassignment
-  SR
-  NC
-  US
-  Interstate
-  Ramp











Legend

- Addition
- Deletion
- Reassignment
- SR
- NC
- US
- Interstate
- Ramp

3

