



STATE OF NORTH CAROLINA
DEPARTMENT OF TRANSPORTATION

MICHAEL F EASLEY
GOVERNOR

March 17, 2008

LYNDO TIPPETT
SECRETARY

MEMORANDUM TO: Mr S. Pat Ivey, PE
Division Engineer
Division 9

FROM: Information, Mapping, and Graphics Unit

SUBJECT: 2007 District 1 Road System Changes

The Road Inventory Information Section has been authorized to make the following changes to the state road system as indicated below We request that you make similar changes to the related maps and files in your Division and District offices, and install appropriate road number signs if necessary We have updated our records and county maps accordingly. If our system changes do not conform to the actual conditions in the field, please return this memorandum with recommendations.

Petition Number	County	Approval Date
47356	ROWAN	2/3/2005

Inquires about changes should be referred to one of the following: Ron Tucker at (919) 212-6080 or Tom Schroder at (919) 212-6090. If you have further questions, please contact Hardee Cox, Road Inventory Information Section Manager at (919) 212-6060 Thank you for your assistance.

HRC
enclosures ()

cc: BSIP
Bridge Maintenance
Division Right of Way
GIS
Pavement Management
Permit Unit
State Road Maintenance
Traffic Engineering
Traffic Surveys

2007 ROAD SYSTEM CHANGES

PETITION NUMBER	COUNTY	APPROVAL DATE	NEW NUMBER	EXISTING NUMBER	STREET NAME	LENGTH (miles)	TYPE OF CHANGE	REMARKS (See Attached Map)
47356	ROWAN	2/3/2005	SR 2772		SUNNY HERITAGE	0.05	SYSTEM ADDITION VIA PETITION	MAP A, SEGMENT 1
47356	ROWAN	2/3/2005		SR 2727 EXT	JOHN STREET	0.19	SYSTEM ADDITION VIA PETITION	MAP A, SEGMENT 1




PETITION: 47356

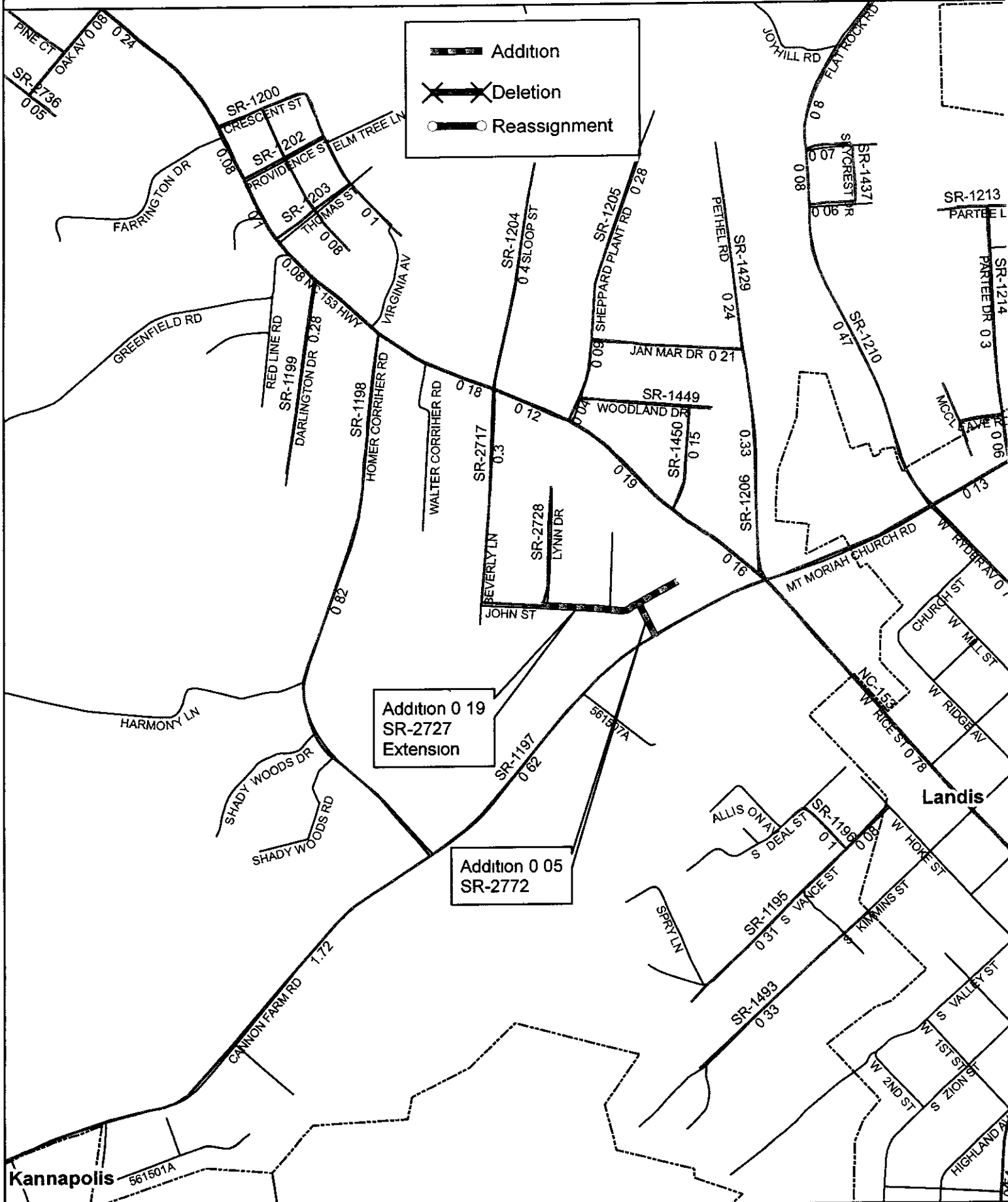
CO: Rowan

SR #: 2727 Extension, SR 2772

Approval Date: 02/03/2005 Map Date: 03/17/2008



 Addition
 Deletion
 Reassignment



Addition 0 19
SR-2727
Extension

Addition 0 05
SR-2772

Kannapolis 561501A

Landis

Source: Platt

NAME: tjb

SCALE: N/A

Map: A