



STATE OF NORTH CAROLINA
DEPARTMENT OF TRANSPORTATION

Beverly Eaves Perdue
GOVERNOR

Tuesday, October 12, 2010

EUGENE A. CONTI, JR.
SECRETARY

MEMORANDUM TO: Mr. Richard E. Greene, Jr., P.E.
Division Engineer
Division 4

FROM: Information, and Mapping Unit

SUBJECT: 2004 District 3 Road System Changes

The Road Inventory Information Section has been authorized to make the following changes to the state road system as indicated below. We request that you make similar changes to the related maps and files in your Division and District offices, and install appropriate road number signs if necessary. We have updated our records and county maps accordingly. If our system changes do not conform to the actual conditions in the field, please return this memorandum with recommendations.

Petition Number	County	Approval Date
47198	JOHNSTON	11/16/2004

Inquires about changes should be referred to one of the following: For Primary Roads call Paulette Smith at (919)-212-6100, and for Secondary Roads call Ron Tucker at (919)-212-6085. Thank you for your assistance.

JLC
enclosures ()

- cc: BSIP
- Bridge Maintenance
- Division Right of Way
- GIS
- Pavement Management
- Permit Unit
- State Road Maintenance
- Traffic Engineering
- Traffic Surveys

2004 ROAD SYSTEM CHANGES

PETITION NUMBER	COUNTY	APPROVAL DATE	NEW NUMBER	EXISTING NUMBER	STREET NAME	LENGTH (miles)	TYPE OF CHANGE	REMARKS (See Attached Map)
47198	JOHNSTON	11/16/2004	SR 2935		CREEK DRIVE	0.53	SYSTEM ADDITION VIA PETITION	MAP A, SEGMENT 1
47198	JOHNSTON	11/16/2004	SR 2936		BOBBY DRIVE	0.20	SYSTEM ADDITION VIA PETITION	MAP A, SEGMENT 2
47198	JOHNSTON	11/16/2004	SR 2937		JORDAN DRIVE	0.06	SYSTEM ADDITION VIA PETITION	MAP A, SEGMENT 3
47198	JOHNSTON	11/16/2004	SR 2938		GOLDFIELD DRIVE	0.48	SYSTEM ADDITION VIA PETITION	MAP A, SEGMENT 4
47198	JOHNSTON	11/16/2004	SR 2940		WINTERGREEN DRIVE	0.41	SYSTEM ADDITION VIA PETITION	MAP A, SEGMENT 5
47198	JOHNSTON	11/16/2004	SR 2941		EAST KERI DRIVE	0.43	SYSTEM ADDITION VIA PETITION	MAP A, SEGMENT 6
47198	JOHNSTON	11/16/2004	SR 2942		BLAZING STAR COURT	0.07	SYSTEM ADDITION VIA PETITION	MAP A, SEGMENT 7
47198	JOHNSTON	11/16/2004	SR 2939		MARIGOLD PLACE	0.06	SYSTEM ADDITION VIA PETITION	MAP A, SEGMENT 8
47198	JOHNSTON	11/16/2004	SR 2943		PARTRIDGE BERRY PLACE	0.11	SYSTEM ADDITION VIA PETITION	MAP A, SEGMENT 9
47198	JOHNSTON	11/16/2004	SR 2944		EAST JUSTON DRIVE	0.49	SYSTEM ADDITION VIA PETITION	MAP A, SEGMENT 10
47198	JOHNSTON	11/16/2004	SR 2945		FOXGLOVE DRIVE	0.34	SYSTEM ADDITION VIA PETITION	MAP A, SEGMENT 11
47198	JOHNSTON	11/16/2004	SR 2946		SUNRISE DRIVE	0.93	SYSTEM ADDITION VIA PETITION	MAP A, SEGMENT 12
47198	JOHNSTON	11/16/2004	SR 2947		MORNING GLORY DRIVE	0.18	SYSTEM ADDITION VIA PETITION	MAP A, SEGMENT 13

PETITION NUMBER	COUNTY	APPROVAL DATE	NEW NUMBER	EXISTING NUMBER	STREET NAME	LENGTH (miles)	TYPE OF CHANGE	REMARKS (See Attached Map)
47198	JOHNSTON	11/16/2004	SR 2948		FIREWOOD DRIVE	0.16	SYSTEM ADDITION VIA PETITION	MAP A, SEGMENT 14
47198	JOHNSTON	11/16/2004	SR 2949		WOODSORRELL COURT	0.04	SYSTEM ADDITION VIA PETITION	MAP A, SEGMENT 15
47198	JOHNSTON	11/16/2004	SR 2950		BEARGRASS COURT	0.04	SYSTEM ADDITION VIA PETITION	MAP A, SEGMENT 16
47198	JOHNSTON	11/16/2004	SR 2951		FAWNLILLY PLACE	0.09	SYSTEM ADDITION VIA PETITION	MAP A, SEGMENT 17




PETITION: 47198

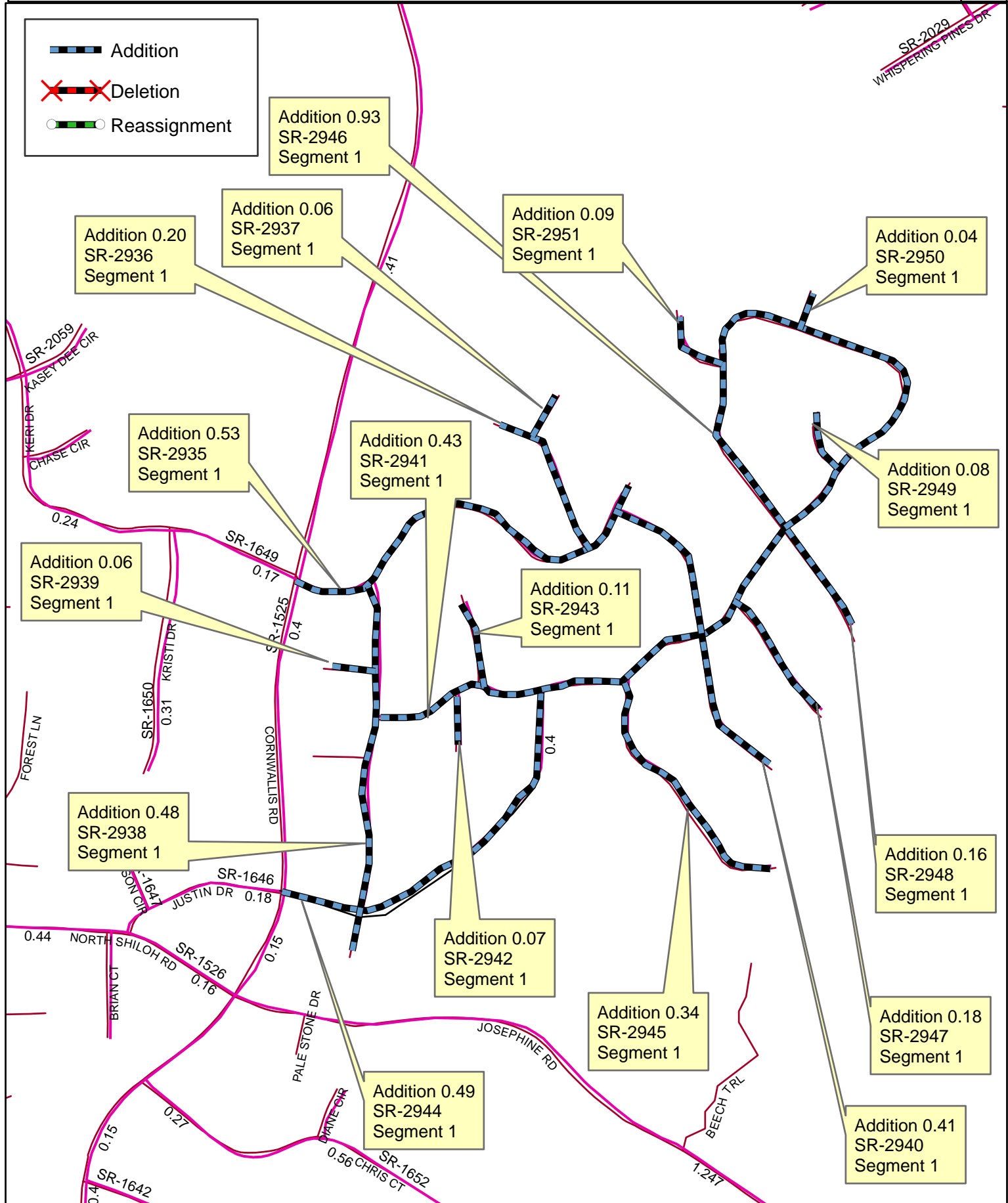
CO: Johnston

SR #: 2944, 2935, 2945, 2947, 2948, 2940, 2946, 2938, 2941, 2939, 2942, 2943, 2951, 2936, 2937, 2949, 2950 Additons

Approval Date: 11/04/2004 Map Date: 10/12/2010



 Addition
 Deletion
 Reassignment



Source: ARCMAP

NAME: tjb

SCALE: N/A

Map: A