



STATE OF NORTH CAROLINA
DEPARTMENT OF TRANSPORTATION

MICHAEL F. EASLEY
GOVERNOR

Friday, June 23, 2006

LYNDO TIPPETT
SECRETARY

MEMORANDUM TO: Mr. Anthony W. Roper, PE
Division Engineer
Division 1

FROM: L.C. Smith
GIS Director

SUBJECT: 2005 District 3 Road System Changes

The Road Inventory Section has been authorized to make the following changes to the state road system as indicated below. We request that you make similar changes to the related maps and files in your Division and District offices, and install appropriate road number signs if necessary. We have updated our records and county maps accordingly. If our system changes do not conform to the actual conditions in the field, please return this memorandum with recommendations.

TIP Number	County	Approval Date
R-2548-D	WASHINGTON	11/30/2004

Inquires about secondary road petition changes should be referred to Ron Tucker, Secondary Roads Group Supervisor at (919) 212-6080. Inquires about TIP Project changes should be referred to Tom Schroeder, Primary Highway Group Supervisor at (919) 212-6074. If you have further questions, please contact Hardee Cox, Road Inventory Manager at (919) 212-6060. Thank you for your assistance.

LCS/hrc
enclosures ()

cc: BSIP
Bridge Maintenance
Pavement Management
Permit Unit
Right of Way
Safety Management
State Road Maintenance
Traffic Engineering
Traffic Surveys

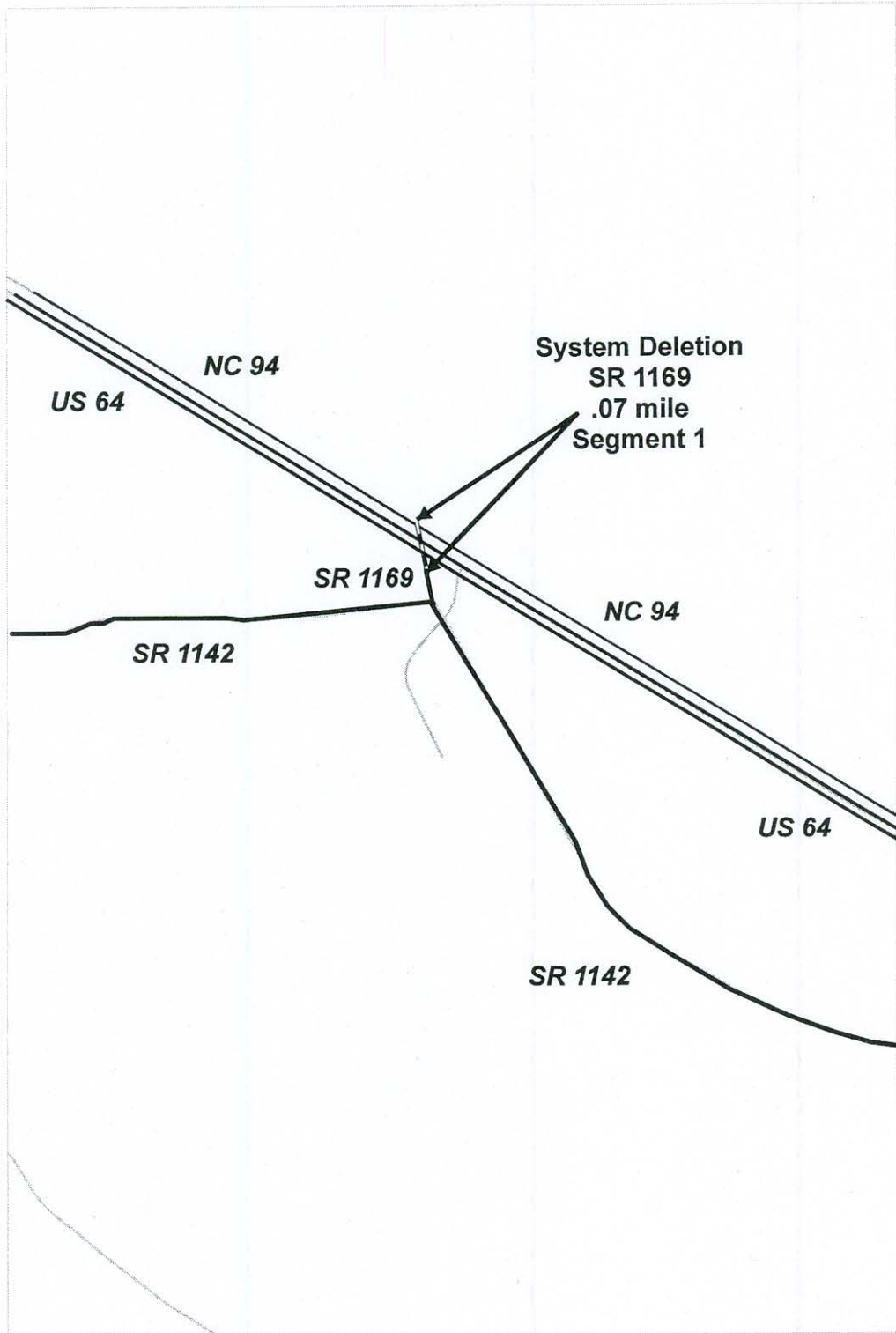
MAILING ADDRESS:
NC DEPARTMENT OF TRANSPORTATION
GEOGRAPHIC INFORMATION SYSTEMS
1587 MAIL SERVICE CENTER
RALEIGH NC 27699-1587



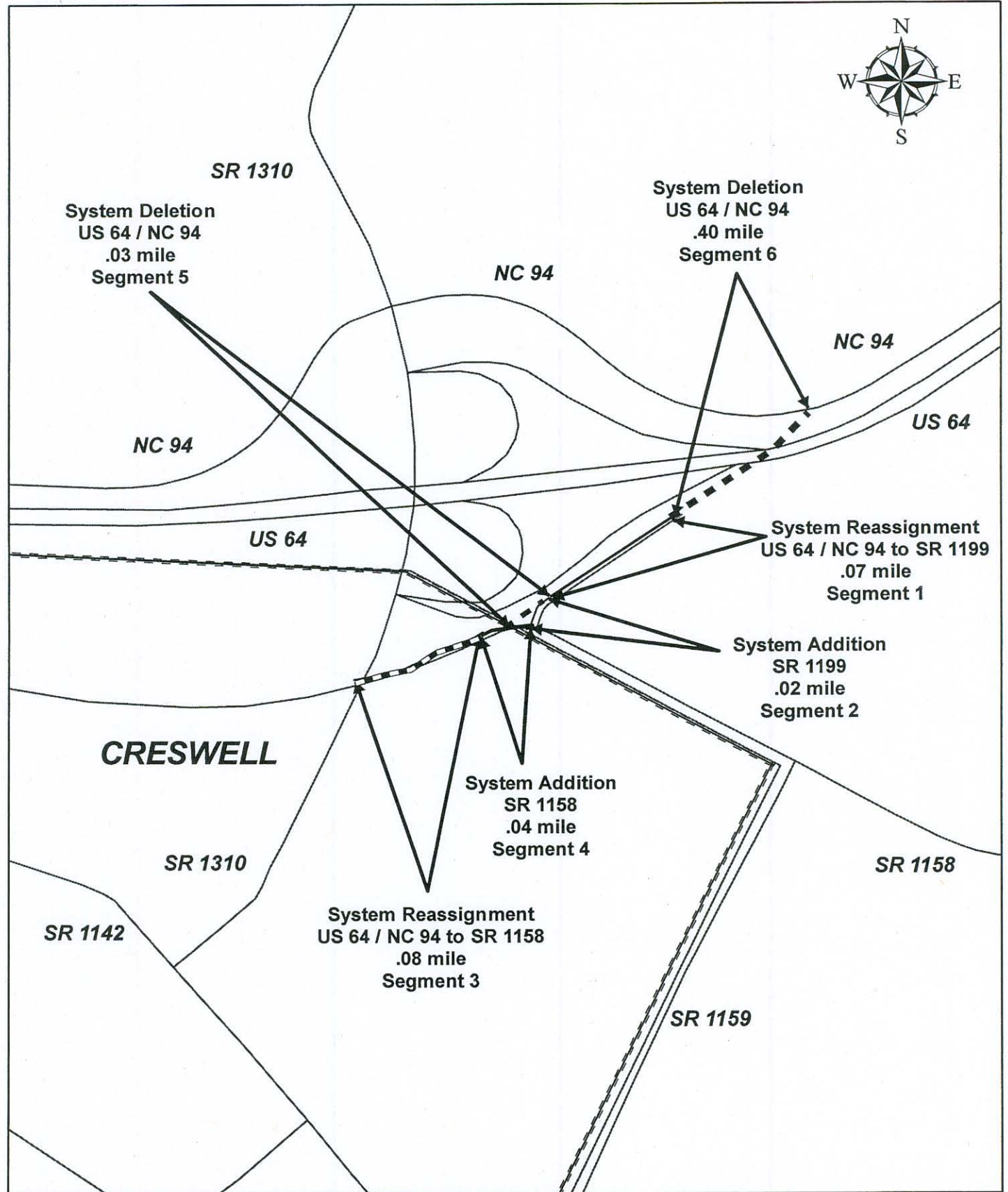
DELIVERY ADDRESS:
3401 CARL SANDBURG CT.
RALEIGH, NC 27610
PHONE: (919) 212-6000
FAX: (919) 212-5999

2005 ROAD SYSTEM CHANGES

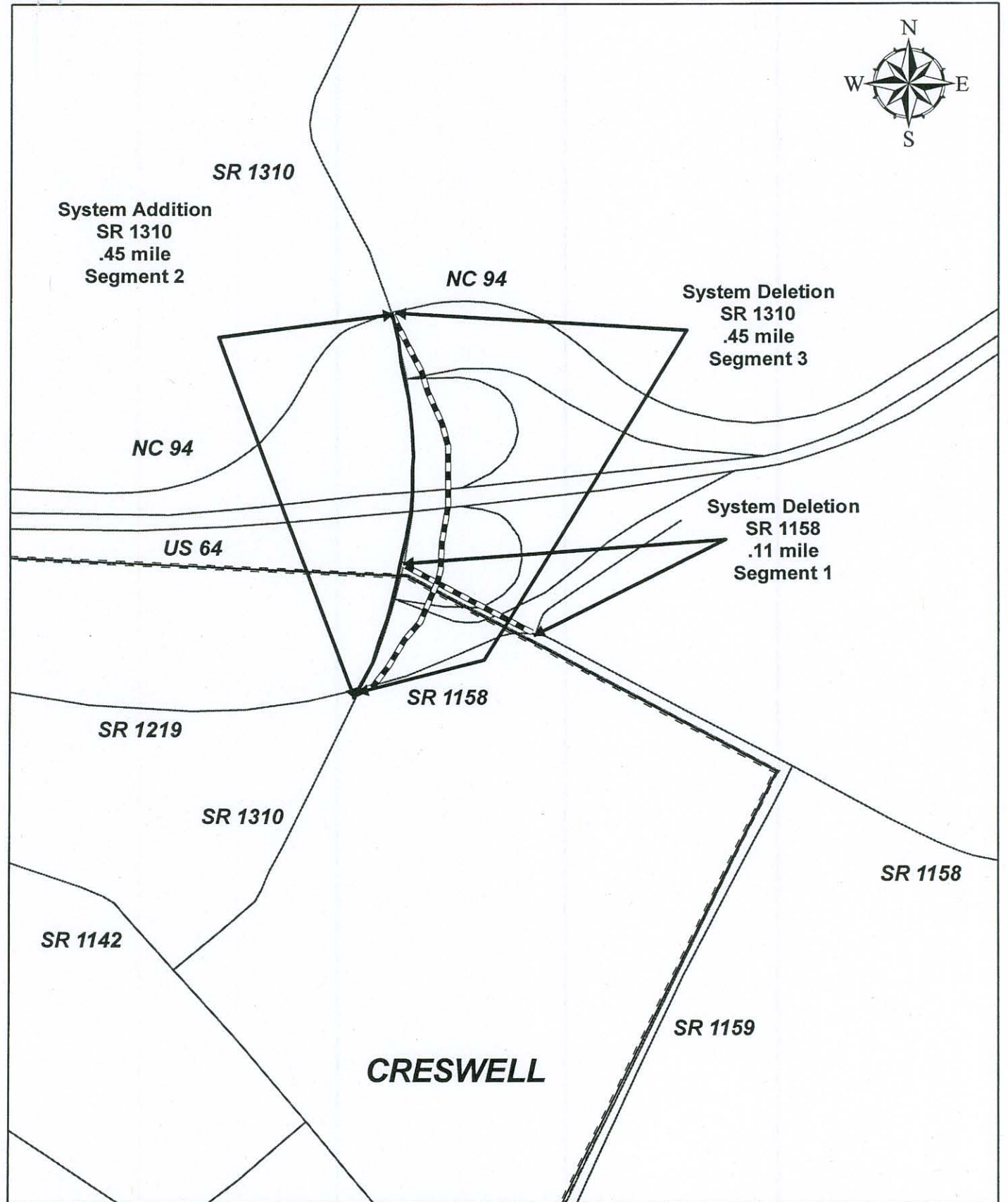
TIP NUMBER	COUNTY	APPROVAL DATE	NEW NUMBER	EXISTING NUMBER	STREET NAME	LENGTH (miles)	TYPE OF CHANGE	REMARKS (See Attached Map)
R-2548-D	WASHINGTON	11/30/2004		SR 1169	MEADOW LANE	0.07	SYSTEM DELETION VIA PROJECT	MAP A, SEGMENT 1
R-2548-D	WASHINGTON	11/30/2004	SR 1199	US 64 NC 94		0.07	SYSTEM REASSIGNMENT VIA PROJECT	MAP B, SEGMENT 1
R-2548-D	WASHINGTON	11/30/2004		SR 1158	ST DAVID RD	0.11	SYSTEM DELETION VIA PROJECT	MAP C, SEGMENT 1
R-2548-D	WASHINGTON	11/30/2004		NC 94		1.41	SYSTEM ADDITION VIA PROJECT	MAP D, SEGMENT 1
R-2548-D	WASHINGTON	11/30/2004	SR 1199			0.02	SYSTEM ADDITION VIA PROJECT	MAP B, SEGMENT 2
R-2548-D	WASHINGTON	11/30/2004		SR 1310	ALLGOOD RD	0.45	SYSTEM ADDITION VIA PROJECT	MAP C, SEGMENT 2
R-2548-D	WASHINGTON	11/30/2004	SR 1219	US 64 NC 94		0.58	SYSTEM REASSIGNMENT VIA PROJECT	MAP D, SEGMENT 2
R-2548-D	WASHINGTON	11/30/2004	SR 1158	US 64 NC 94	ST DAVID RD	0.08	SYSTEM REASSIGNMENT VIA PROJECT	MAP B, SEGMENT 3
R-2548-D	WASHINGTON	11/30/2004		SR 1310	ALLGOOD RD	0.45	SYSTEM DELETION VIA PROJECT	MAP C, SEGMENT 3
R-2548-D	WASHINGTON	11/30/2004		US 64 NC 94		0.25	SYSTEM DELETION VIA PROJECT	MAP D, SEGMENT 3
R-2548-D	WASHINGTON	11/30/2004		SR 1158	ST DAVID RD	0.04	SYSTEM ADDITION VIA PROJECT	MAP B, SEGMENT 4
R-2548-D	WASHINGTON	11/30/2004		US 64 NC 94		0.03	SYSTEM DELETION VIA PROJECT	MAP B, SEGMENT 5
R-2548-D	WASHINGTON	11/30/2004		US 64 NC 94		0.40	SYSTEM DELETION VIA PROJECT	MAP B, SEGMENT 6



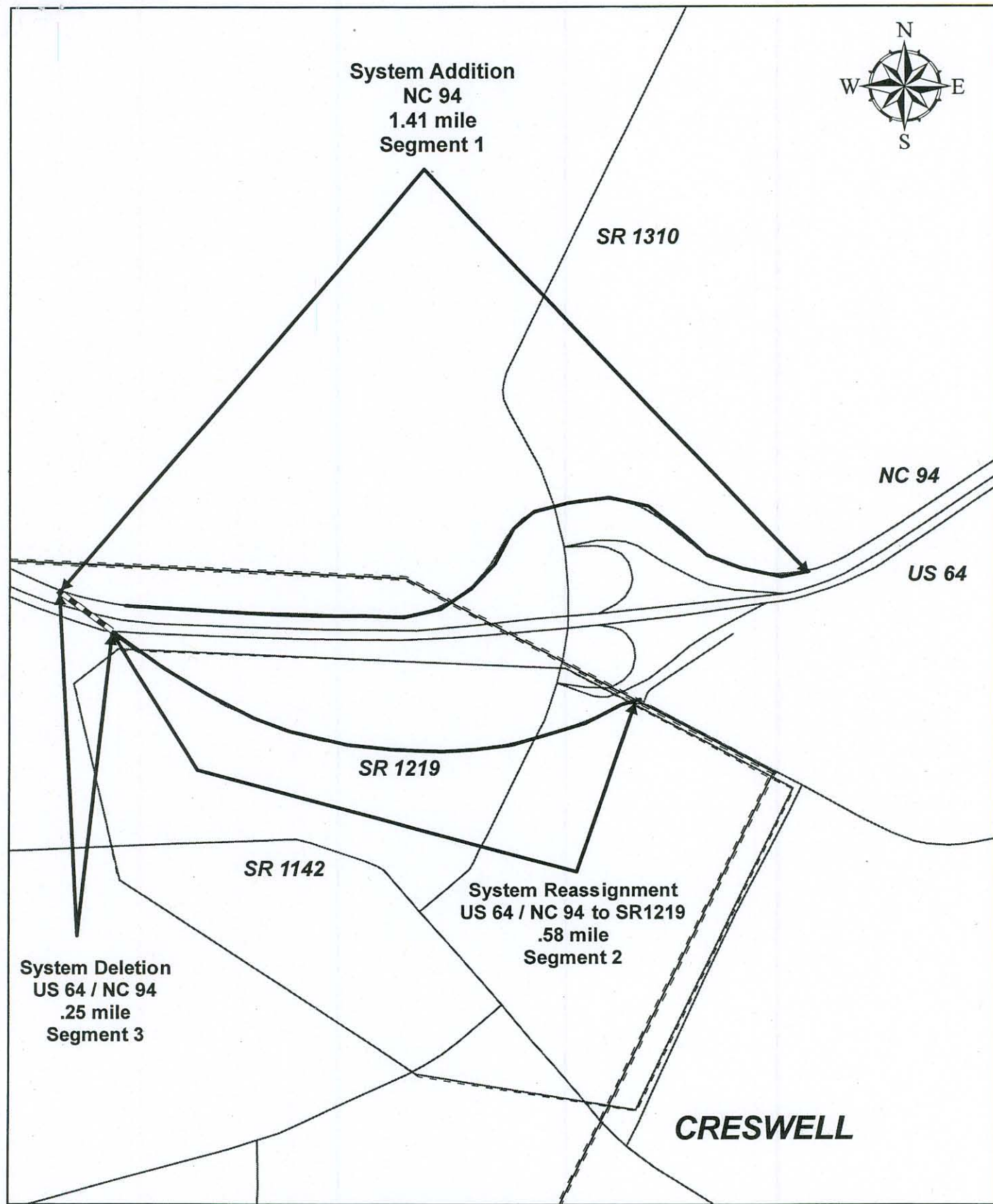
WASHINGTON COUNTY
Project No. 6.149001T
TIP R-2548 D
Map "A"



WASHINGTON COUNTY
Project No 6.149001T
R-2548-D
Map "B"



WASHINGTON COUNTY
Project No 6.149001T
R-2548-D
Map "C"



WASHINGTON COUNTY
Project No 6.149001T
R-2548-D
Map "D"