



STATE OF NORTH CAROLINA
DEPARTMENT OF TRANSPORTATION

MICHAEL F. EASLEY
GOVERNOR

December 05, 2007

LYNDO TIPPETT
SECRETARY

MEMORANDUM TO: Mr. Michael A. Pettyjohn, PE
Division Engineer
Division 11

FROM: Information, Mapping, and Graphics Unit

SUBJECT: 2007 District 2 Road System Changes

The Road Inventory Information Section has been authorized to make the following changes to the state road system as indicated below. We request that you make similar changes to the related maps and files in your Division and District offices, and install appropriate road number signs if necessary. We have updated our records and county maps accordingly. If our system changes do not conform to the actual conditions in the field, please return this memorandum with recommendations.

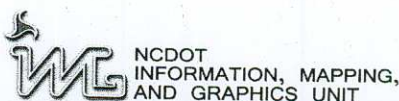
TIP Number	County	Approval Date
R-4064	CALDWELL	10/29/2004

Inquires about changes should be referred to one of the following: Ron Tucker at (919) 212-6080 or Tom Schroder at (919) 212-6090. If you have further questions, please contact Hardee Cox, Road Inventory Information Section Manager at (919) 212-6060. Thank you for your assistance.

HRC
enclosures ()

cc: BSIP
Bridge Maintenance
Division Right of Way
GIS
Pavement Management
Permit Unit
State Road Maintenance
Traffic Engineering
Traffic Surveys

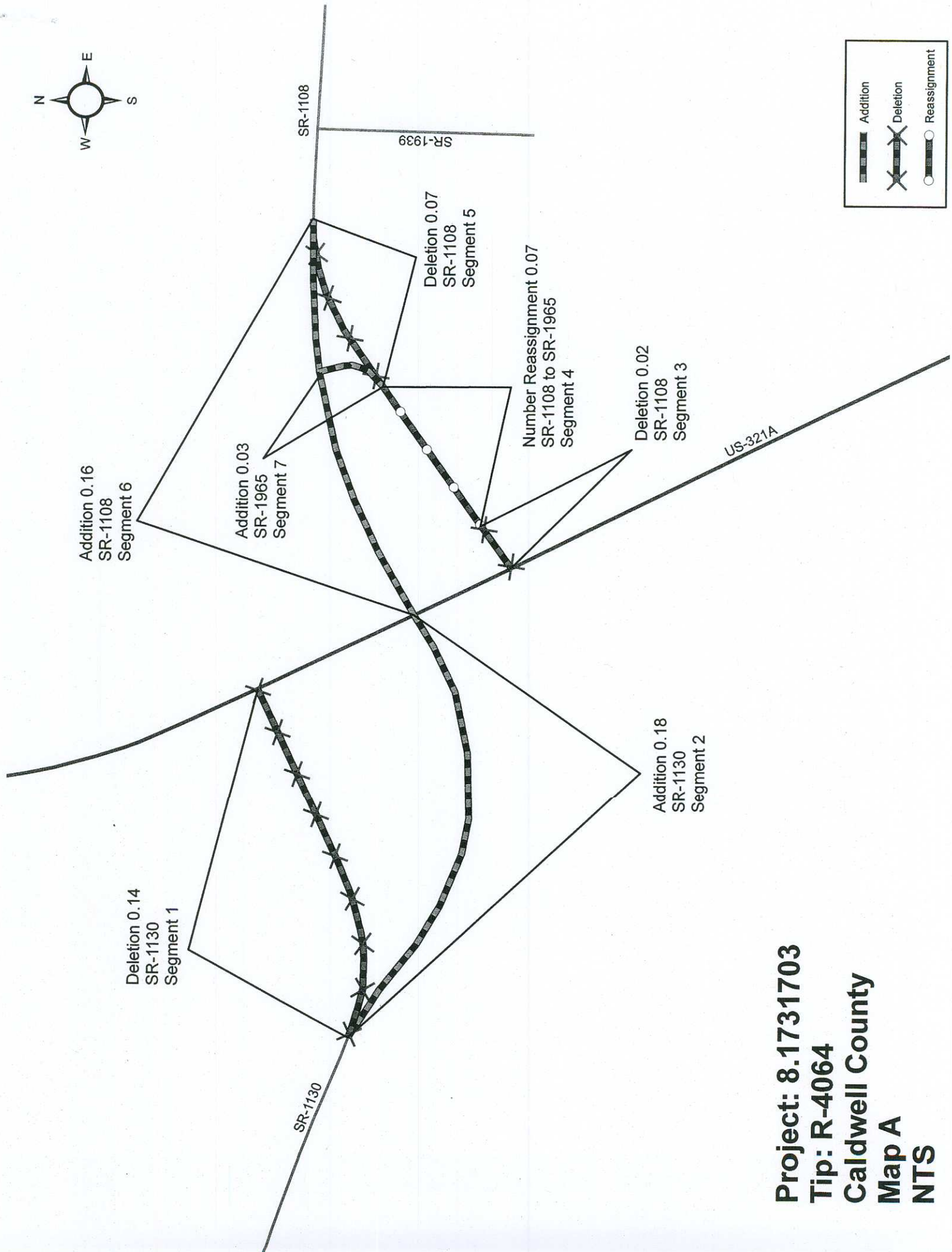
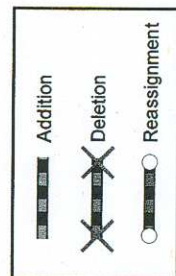
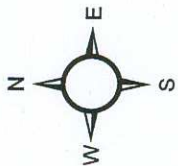
MAILING ADDRESS:
NC DEPARTMENT OF TRANSPORTATION
INFORMATION, MAPPING AND GRAPHICS UNIT
1587 MAIL SERVICE CENTER
RALEIGH NC 27699-1587



LOCATION:
3401 CARL SANDBURG CT.
RALEIGH, NC 27610

2007 ROAD SYSTEM CHANGES

TIP NUMBER	COUNTY	APPROVAL DATE	NEW NUMBER	EXISTING NUMBER	STREET NAME	LENGTH (miles)	TYPE OF CHANGE	REMARKS (See Attached Map)
R-4064	CALDWELL	10/29/2004		SR 1130	CAJAH MOUNTAIN RD	0.14	SYSTEM DELETION VIA PROJECT	MAP A, SEGMENT 1
R-4064	CALDWELL	10/29/2004		SR 1130	CAJAH MOUNTAIN RD	0.18	SYSTEM ADDITION VIA PROJECT	MAP A, SEGMENT 2
R-4064	CALDWELL	10/29/2004		SR 1108	MISSION RD	0.02	SYSTEM DELETION VIA PROJECT	MAP A, SEGMENT 3
R-4064	CALDWELL	10/29/2004	SR 1965	SR 1108	MISSION RD	0.07	NUMBER REASSIGNMENT VIA PROJECT	MAP A, SEGMENT 4
R-4064	CALDWELL	10/29/2004		SR 1108	MISSION RD	0.07	SYSTEM DELETION VIA PROJECT	MAP A, SEGMENT 5
R-4064	CALDWELL	10/29/2004		SR 1108	MISSION RD	0.16	SYSTEM ADDITION VIA PROJECT	MAP A, SEGMENT 6
R-4064	CALDWELL	10/29/2004	SR 1965			0.03	SYSTEM ADDITION VIA PROJECT	MAP A, SEGMENT 7



Project: 8.1731703
Tip: R-4064
Caldwell County
Map A
NTS