



STATE OF NORTH CAROLINA
DEPARTMENT OF TRANSPORTATION

MICHAEL F. EASLEY
GOVERNOR

August 31, 2004

LYNDO TIPPETT
SECRETARY

MEMORANDUM TO: Mr. Michael A. Pettyjohn, PE
Division Engineer
Division 11

FROM: Forrest L. Robson, PE
GIS Director

SUBJECT: Road System Changes

The Road Inventory Section has been authorized to make the following changes to the state road system as indicated below. We request that you make similar changes to the related maps and files in your Division and District offices, and install appropriate road number signs if necessary. We have updated our records and county maps accordingly. If our system changes do not conform to the actual conditions in the field, please return this memorandum with recommendations.

B-3107

Project Number	County	Approval Date
8.2710603	ASHE	8/15/04

Inquires about secondary road petition changes should be referred to Ron Tucker, Secondary Roads Group Supervisor at (919) 212-6080. Inquires about TIP Project changes should be referred to Tom Schroeder, Primary Highway Group Supervisor at (919) 212-6074. If you have further questions, please contact Hardee Cox, Road Inventory Manager at (919) 212-6060. Thank you for your assistance.

FLR/hrc
enclosures ()

- cc: BSIP
 Bridge Maintenance
 Pavement Management
 Permit Unit
 Right of Way
 Safety Management
 State Road Maintenance
 Traffic Engineering
 Traffic Surveys



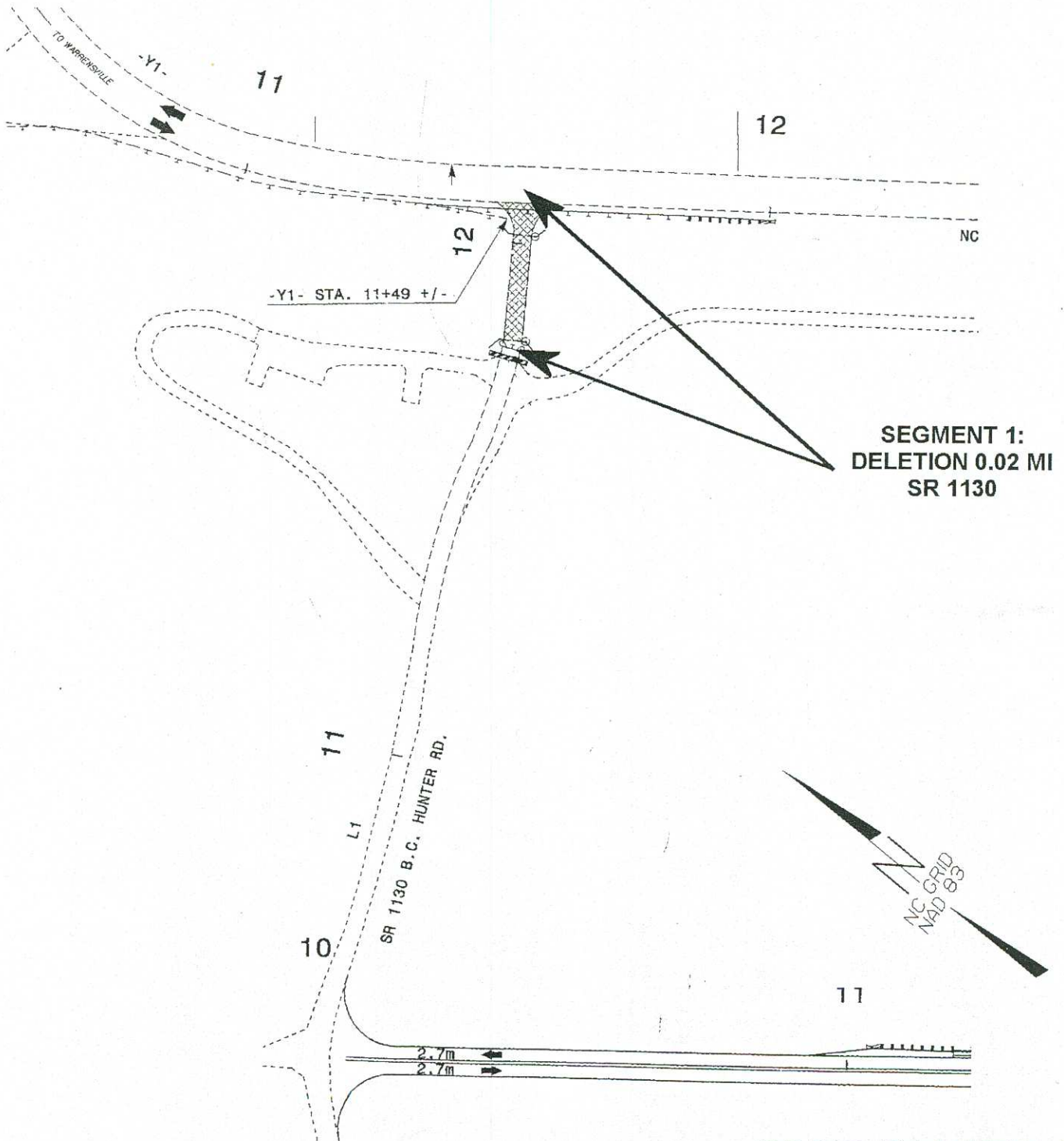
Road System Changes

PROJECT NUMBER	COUNTY	APPROVAL DATE	NEW NUMBER	EXISTING NUMBER	STREET NAME	LENGTH (miles)	TYPE OF CHANGE	REMARKS (See Attached Map)
8.2710603	ASHE	8/15/04		SR 1130		0.02	SYSTEM DELETION VIA PROJECT	MAP A, SEGMENT 1
8.2710603	ASHE	8/15/04		SR 1198		0.04	SYSTEM DELETION VIA PROJECT	MAP B, SEGMENT 2
8.2710603	ASHE	8/15/04		SR 1185		0.05	SYSTEM DELETION VIA PROJECT	MAP B, SEGMENT 3
8.2710603	ASHE	8/15/04		SR 1198		0.04	SYSTEM ADDITION VIA PROJECT	MAP C, SEGMENT 4
8.2710603	ASHE	8/15/04	SR 1291			0.07	SYSTEM ADDITION VIA PROJECT	MAP C, SEGMENT 5
8.2710603	ASHE	8/15/04		SR 1185		0.08	SYSTEM ADDITION VIA PROJECT	MAP C, SEGMENT 6
8.2710603	ASHE	8/15/04		SR 1130		0.23	SYSTEM ADDITION VIA PROJECT	MAP C, SEGMENT 7
8.2710603	ASHE	8/15/04	SR 1292			0.09	NUMBER REASSIGNMENT VIA PROJECT	MAP C, SEGMENT 8

ASHE COUNTY

LOCATION: BRIDGES NO. 448 AND 449 ON SR 1130 AND
SR 1185 OVER BUFFALO CREEK

PROJECT: 8.2710603
B-3107

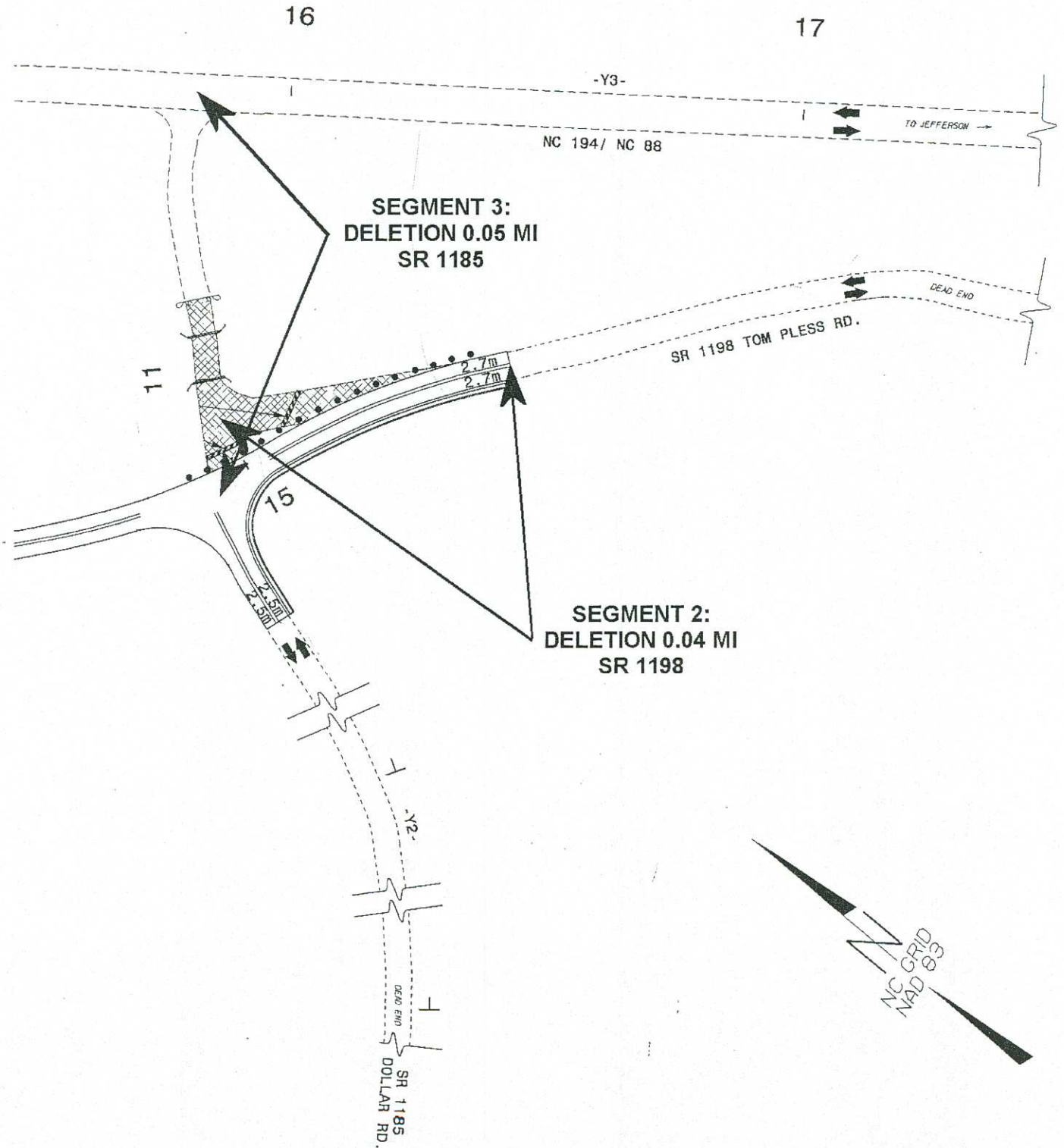


MAP SHEET A

ASHE COUNTY

LOCATION: BRIDGES NO. 448 AND 449 ON SR 1130 AND
SR 1185 OVER BUFFALO CREEK

PROJECT: 8.2710603 B-3107

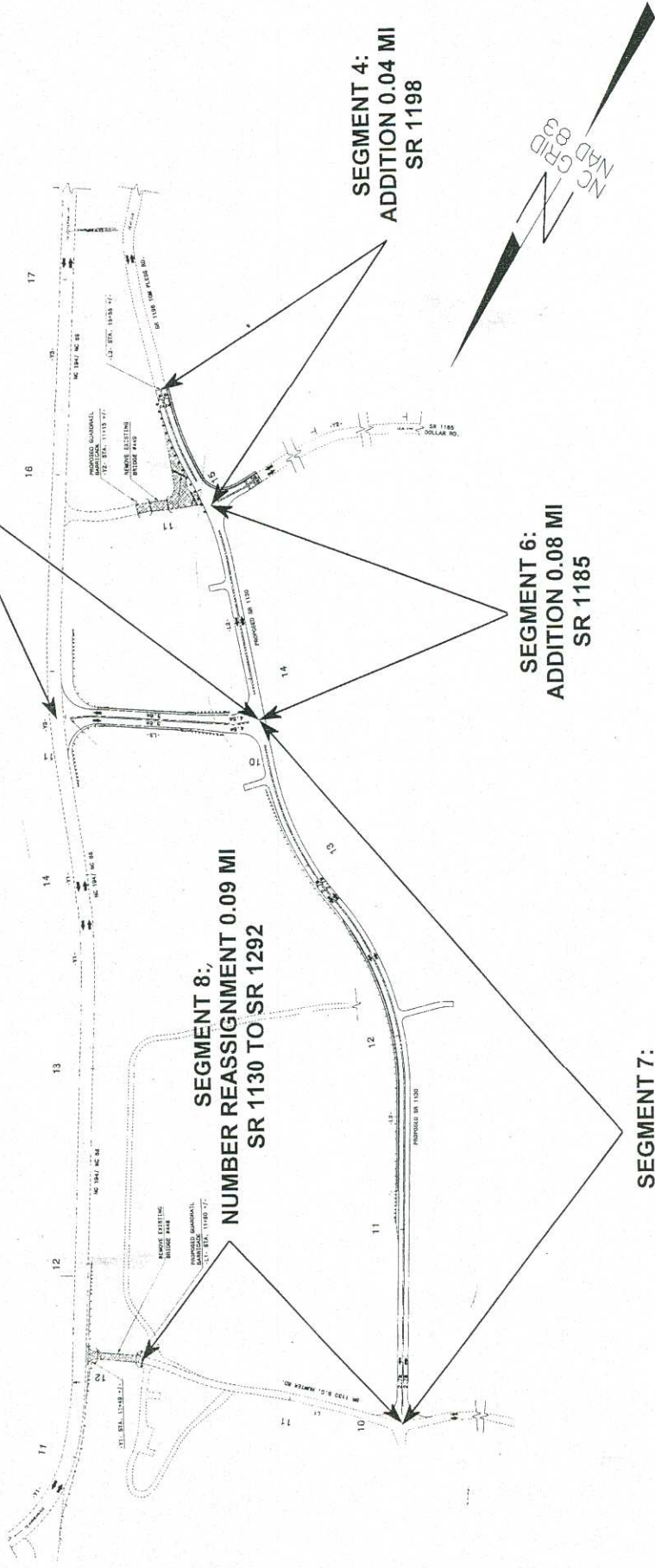


MAP SHEET B

ASHE COUNTY

LOCATION: BRIDGES NO. 448 AND 449 ON SR 1130 AND
SR 1185 OVER BUFFALO CREEK

PROJECT: 8.2710603
B-3107



SEGMENT 5:
ADDITION 0.07 MI
SR 1291

SEGMENT 4:
ADDITION 0.04 MI
SR 1198

SEGMENT 6:
ADDITION 0.08 MI
SR 1185

SEGMENT 8:
NUMBER REASSIGNMENT 0.09 MI
SR 1130 TO SR 1292

SEGMENT 7:
ADDITION 0.23 MI
SR 1130

MAP SHEET C