



STATE OF NORTH CAROLINA
DEPARTMENT OF TRANSPORTATION

MICHAEL F. EASLEY
GOVERNOR

April 25, 2005

LYNDO TIPPETT
SECRETARY

MEMORANDUM TO: Mr. Michael A. Pettyjohn, PE
Division Engineer
Division 11

FROM: Forrest L. Robson, PE
GIS Director

SUBJECT: Road System Changes

The Road Inventory Section has been authorized to make the following changes to the state road system as indicated below. We request that you make similar changes to the related maps and files in your Division and District offices, and install appropriate road number signs if necessary. We have updated our records and county maps accordingly. If our system changes do not conform to the actual conditions in the field, please return this memorandum with recommendations.

R-2239C

Project Number	County	Approval Date
6.769007T	YADKIN	5/31/04

Inquires about secondary road petition changes should be referred to Ron Tucker, Secondary Roads Group Supervisor at (919) 212-6080. Inquires about TIP Project changes should be referred to Tom Schroeder, Primary Highway Group Supervisor at (919) 212-6074. If you have further questions, please contact Hardee Cox, Road Inventory Manager at (919) 212-6060. Thank you for your assistance.

FLR/hrc
enclosures ()

- cc: BSIP
Bridge Maintenance
Pavement Management
Permit Unit
Right of Way
Safety Management
State Road Maintenance
Traffic Engineering
Traffic Surveys

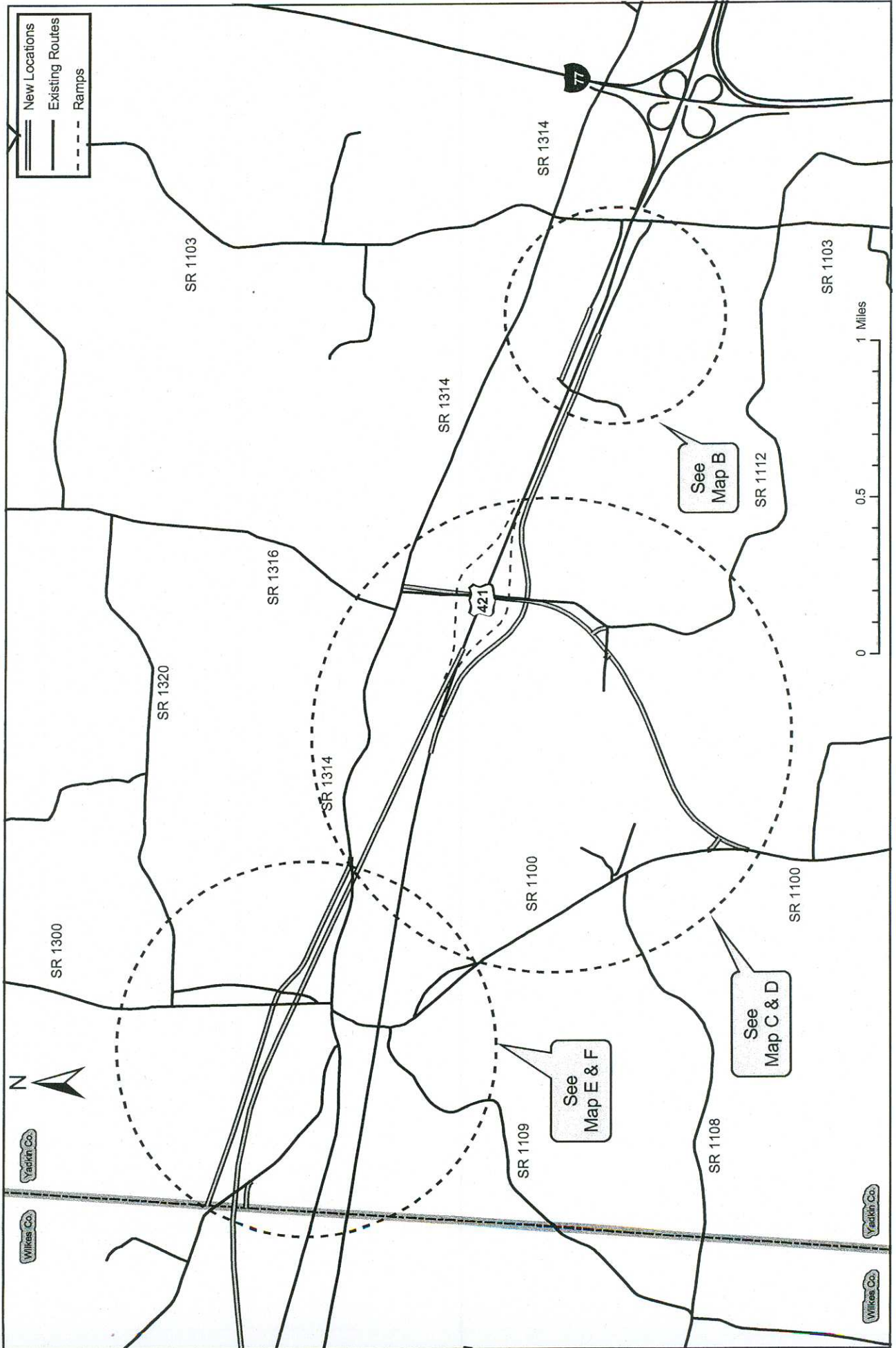
Road System Changes

PROJECT NUMBER	COUNTY	APPROVAL DATE	NEW NUMBER	EXISTING NUMBER	STREET NAME	LENGTH (miles)	TYPE OF CHANGE	REMARKS (See Attached Map)
6.769007T	YADKIN	5/31/04		US 421		1.90	SYSTEM ADDITION VIA PROJECT	MAP A, SEGMENT 1
6.769007T	YADKIN	5/31/04	SR 1176	US 421		1.62	SYSTEM REASSIGNMENT VIA PROJECT	MAP A, SEGMENT 2
6.769007T	YADKIN	5/31/04		SR 1176	LYDALL-WESTEX RD.	1.36	SYSTEM ADDITION VIA PROJECT	MAP A, SEGMENT 3
6.769007T	YADKIN	5/31/04		SR 1406	PINE VIEW RD.	0.25	SYSTEM ADDITION VIA PROJECT	MAP B, SEGMENT 4
6.769007T	YADKIN	5/31/04	SR 1406	SR 1168	PINNIX RD.	0.01	NUMBER REASSIGNMENT VIA PROJECT	MAP B, SEGMENT 5
6.769007T	YADKIN	5/31/04		SR 1168	PINNIX RD.	0.04	SYSTEM DELETION VIA PROJECT	MAP B, SEGMENT 6
6.769007T	YADKIN	5/31/04		SR 1113	PARDUE RD.	0.02	SYSTEM DELETION VIA PROJECT	MAP B, SEGMENT 7
6.769007T	YADKIN	5/31/04		SR 1111	OLIVER RD.	0.10	SYSTEM DELETION VIA PROJECT	MAP C, SEGMENT 8
6.769007T	YADKIN	5/31/04		SR 1112	BROWN RD.	0.26	SYSTEM DELETION VIA PROJECT	MAP C, SEGMENT 9
6.769007T	YADKIN	5/31/04	SR 1100	SR 1112	BROWN RD.	0.25	NUMBER REASSIGNMENT VIA PROJECT	MAP C, SEGMENT 10
6.769007T	YADKIN	5/31/04		SR 1112	BROWN RD.	0.17	SYSTEM DELETION VIA PROJECT	MAP C, SEGMENT 11
6.769007T	YADKIN	5/31/04		US 421		0.18	SYSTEM DELETION VIA PROJECT	MAP C, SEGMENT 12
6.769007T	YADKIN	5/31/04		SR 1100	WINDSOR RD.	0.14	SYSTEM DELETION VIA PROJECT	MAP C, SEGMENT 13

PROJECT NUMBER	COUNTY	APPROVAL DATE	NEW NUMBER	EXISTING NUMBER	STREET NAME	LENGTH (miles)	TYPE OF CHANGE	REMARKS (See Attached Map)
6.769007T	YADKIN	5/31/04	SR 1217	SR 1100	WINDSOR RD.	1.45	NUMBER REASSIGNMENT VIA PROJECT	MAP C, SEGMENT 14
6.769007T	YADKIN	5/31/04		SR 1111	OLIVER RD.	0.02	SYSTEM ADDITION VIA PROJECT	MAP D, SEGMENT 15
6.769007T	YADKIN	5/31/04		SR 1112	BROWN RD.	0.05	SYSTEM ADDITION VIA PROJECT	MAP D, SEGMENT 16
6.769007T	YADKIN	5/31/04		SR 1100	WINDSOR RD.	1.11	SYSTEM ADDITION VIA PROJECT	MAP D, SEGMENT 17
6.769007T	YADKIN	5/31/04	SR 1217		WINDSOR RD.	0.06	SYSTEM ADDITION VIA PROJECT	MAP D, SEGMENT 18
6.769007T	YADKIN	5/31/04		SR 1100	WINDSOR RD.	0.17	SYSTEM ADDITION VIA PROJECT	MAP D, SEGMENT 19
6.769007T	YADKIN	5/31/04		SR 1314	OLD 421	0.24	SYSTEM DELETION VIA PROJECT	MAP E, SEGMENT 20
6.769007T	YADKIN	5/31/04	SR 1450	SR 1314	OLD 421	0.92	NUMBER REASSIGNMENT VIA PROJECT	MAP E, SEGMENT 21
6.769007T	YADKIN	5/31/04		SR 1314	OLD 421	1.21	SYSTEM ADDITION VIA PROJECT	MAP E, SEGMENT 22
6.769007T	YADKIN	5/31/04		SR 1301	CLINGMAN RD.	0.13	SYSTEM DELETION VIA PROJECT	MAP F, SEGMENT 23
6.769007T	YADKIN	5/31/04		SR 1301	CLINGMAN RD.	0.10	SYSTEM ADDITION VIA PROJECT	MAP F, SEGMENT 24
6.769007T	YADKIN	5/31/04		SR 1321	DEZERN RD.	0.10	SYSTEM DELETION VIA PROJECT	MAP F, SEGMENT 25
6.769007T	YADKIN	5/31/04	SR 1449	SR 1321	DEZERN RD.	0.08	NUMBER REASSIGNMENT VIA PROJECT	MAP F, SEGMENT 26

Wilkes-Yadkin Counties
TIP # R-2239C
Proj. #6.769007T

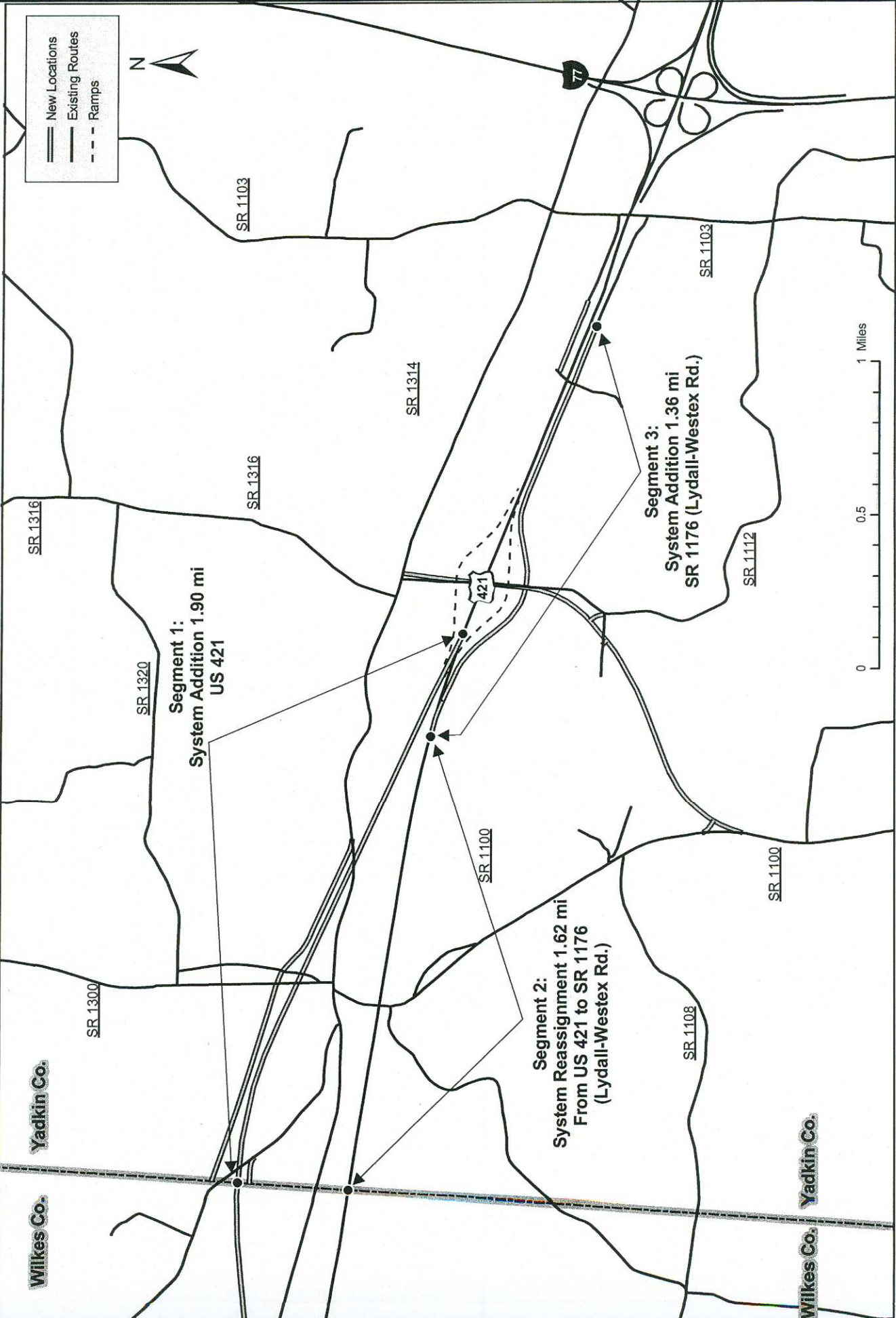
TIP# R-2239C
Proj. # 6.769007T




**Wilkes-Yadkin Counties
TIP# R-2239C
Proj. # 6.769007T**

Legend:

- New Locations
- Existing Routes
- - - Ramps



Wilkes-Yadkin Counties
TIP# R-2239C
Proj. # 6.769007T



SR 1314

SR 1103

SR 1314

Segment 4:
System Addition 0.25 mi
SR 1406 (Pine View Rd.)

SR 1406

SR 1176

SR 1103

Segment 5:
Number Reassignment 0.01 mi
From SR 1168 to SR 1406 (Pinnix Rd.)

Segment 6:
System Deletion 0.04 mi
SR 1168 (Pinnix Rd.)

Segment 7:
System Deletion 0.02 mi
SR 1113 (Pardue Rd.)

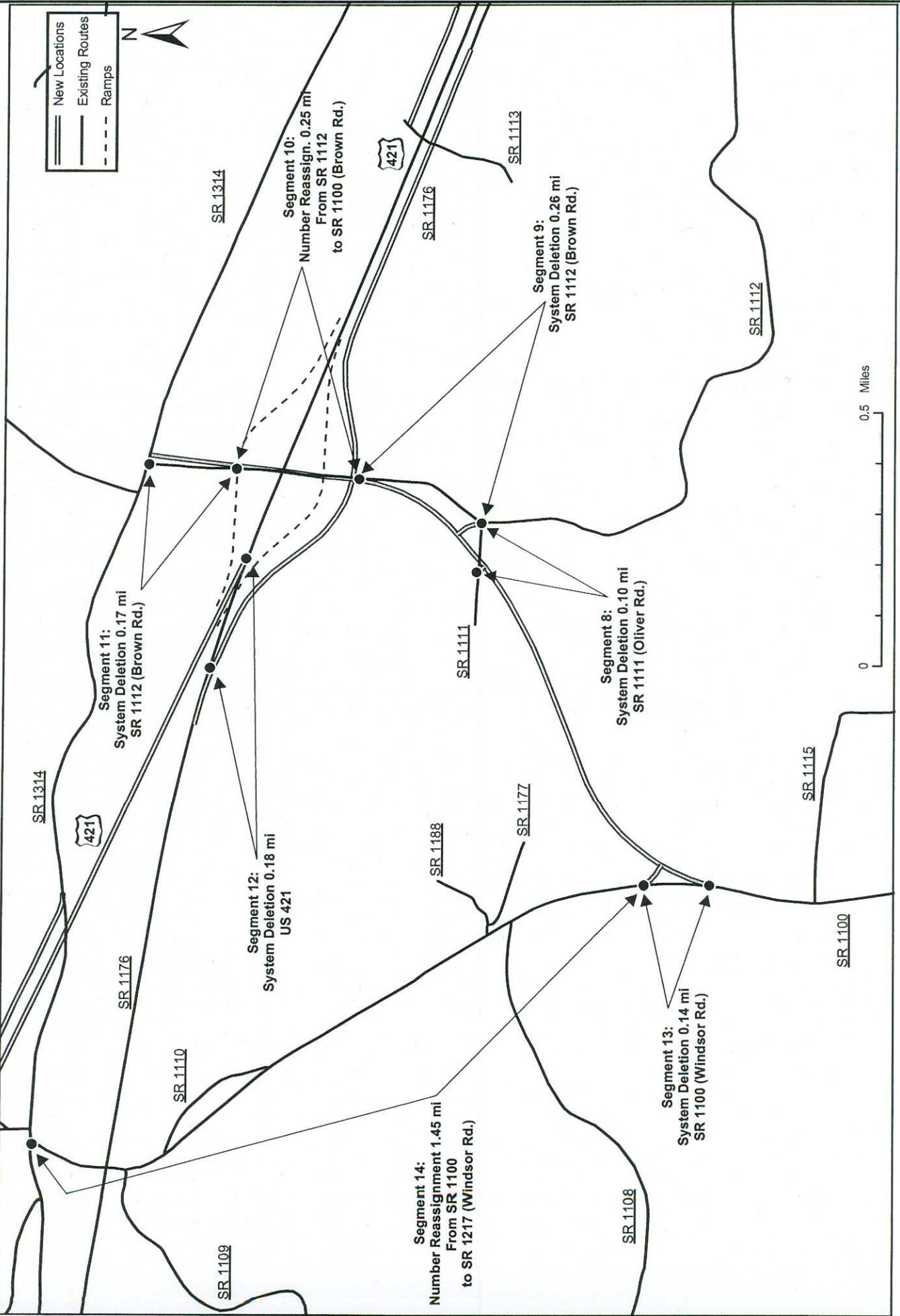
SR 1113

421

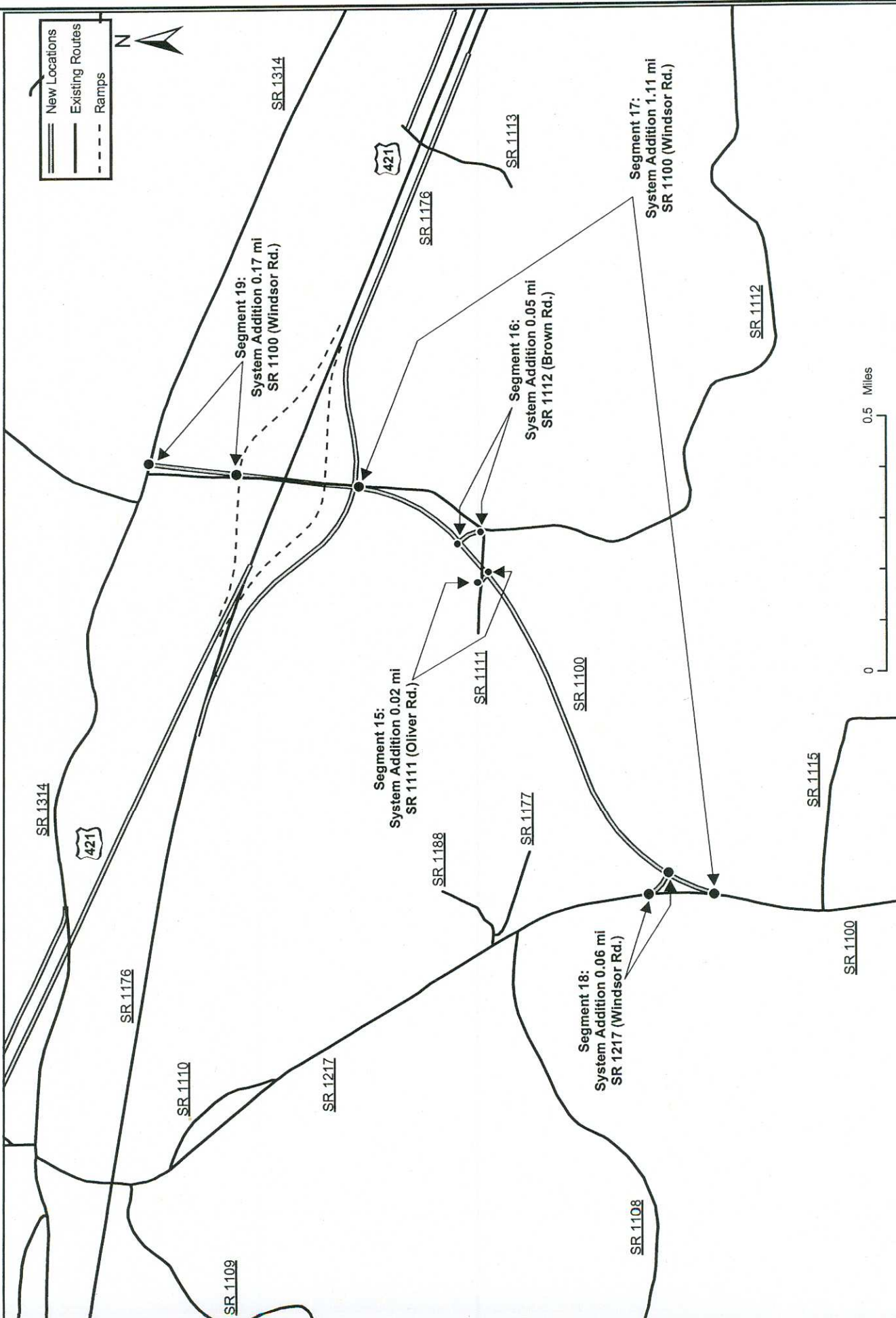
0.5 Miles

0

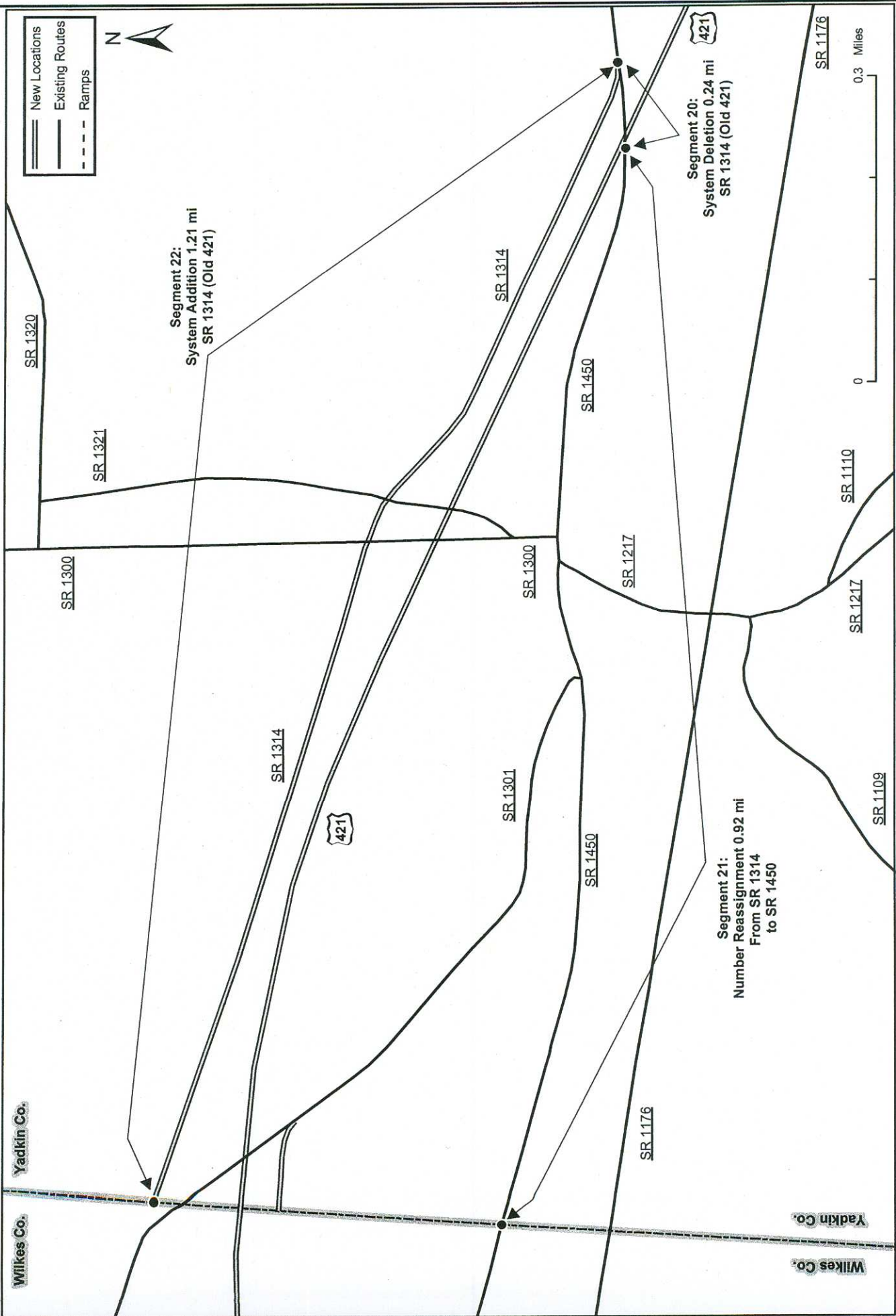
**Wilkes-Yadkin Counties
TIP# R-2239C
Proj. # 6.769007T**



Wilkes-Yadkin Counties
TIP# R-2239C
Proj. # 6.769007T



Wilkes-Yadkin Counties
TIP# R-2239C
Proj. # 6.769007T



Wilkes-Yadkin Counties
TIP# R-2239C
Proj. # 6.769007T

