



STATE OF NORTH CAROLINA
DEPARTMENT OF TRANSPORTATION

ROY COOPER
GOVERNOR

J. ERIC BOYETTE
SECRETARY

DATE: February 9, 2021
TO: Mr. Scott Cole, PE
 Division Engineer
 Division 10
FROM: Vacant
 Manager
 Geographic Information Systems Unit
SUBJECT: 2021 District 2 Road System Changes

The GIS Unit's Spatial Data Operations Group has been authorized to make the changes indicated below to the state road system. We request that you update the related maps and files in your offices and install appropriate road number signs, if necessary. If our system changes do not conform to the actual conditions in the field, please return this memorandum with recommendations.

| Document Number | County | Approval Date |
|-----------------|-------------|---------------|
| COR_060_05-04_1 | MECKLENBURG | 05/06/2004 |

Questions or comments about changes should be referred to the GIS Help Desk at GISHelp@ncdot.gov.

Thank you for your assistance.

EAL

- cc: BSIP
 Bridge Maintenance
 Division Right of Way
 IMG
 Pavement Management
 Permit Unit
 State Road Maintenance
 Traffic Engineering
 Traffic Surveys

MAILING ADDRESS:
 NC DEPARTMENT OF TRANSPORTATION
 GEOGRAPHIC INFORMATION SYSTEMS UNIT
 1521 MAIL SERVICE CENTER
 RALEIGH, NC 27699-1521

Telephone: (919) 707-2165
 FAX: 919-707-2210
 Customer Service: 1-877-368-4968
 Website: www.ncdot.gov

LOCATION:
 4101 CAPITAL BLVD.
 RALEIGH, NC 27604

2021 Road System Changes

Project Name: COR_060_05-04_1
Date: 05/06/2004
County: MECKLENBURG

Additions

| Route | Street Name | Mileage | Map |
|--------------|--------------------|----------------|------------|
| SR 5740 EXT | EDGETREE DR | 0.21 | A |
| SR 5759 | HARMON LN | 0.22 | B |
| SR 5760 | ALEX MILL DR | 0.16 | B |
| SR 5761 | JACOBS RIDGE CT | 0.06 | A |
| SR 5762 | RUDOLPH PLACE CT | 0.06 | A |
| SR 5763 | TREYBROOKE LN | 0.06 | B |

Deletions

| Route | Street Name | Mileage | Map |
|--------------|--------------------|----------------|------------|
| None | | | |

Reassignments

| Existing Route | New Route | Street Name | Mileage | Map |
|-----------------------|------------------|--------------------|----------------|------------|
| None | | | | |

Map A

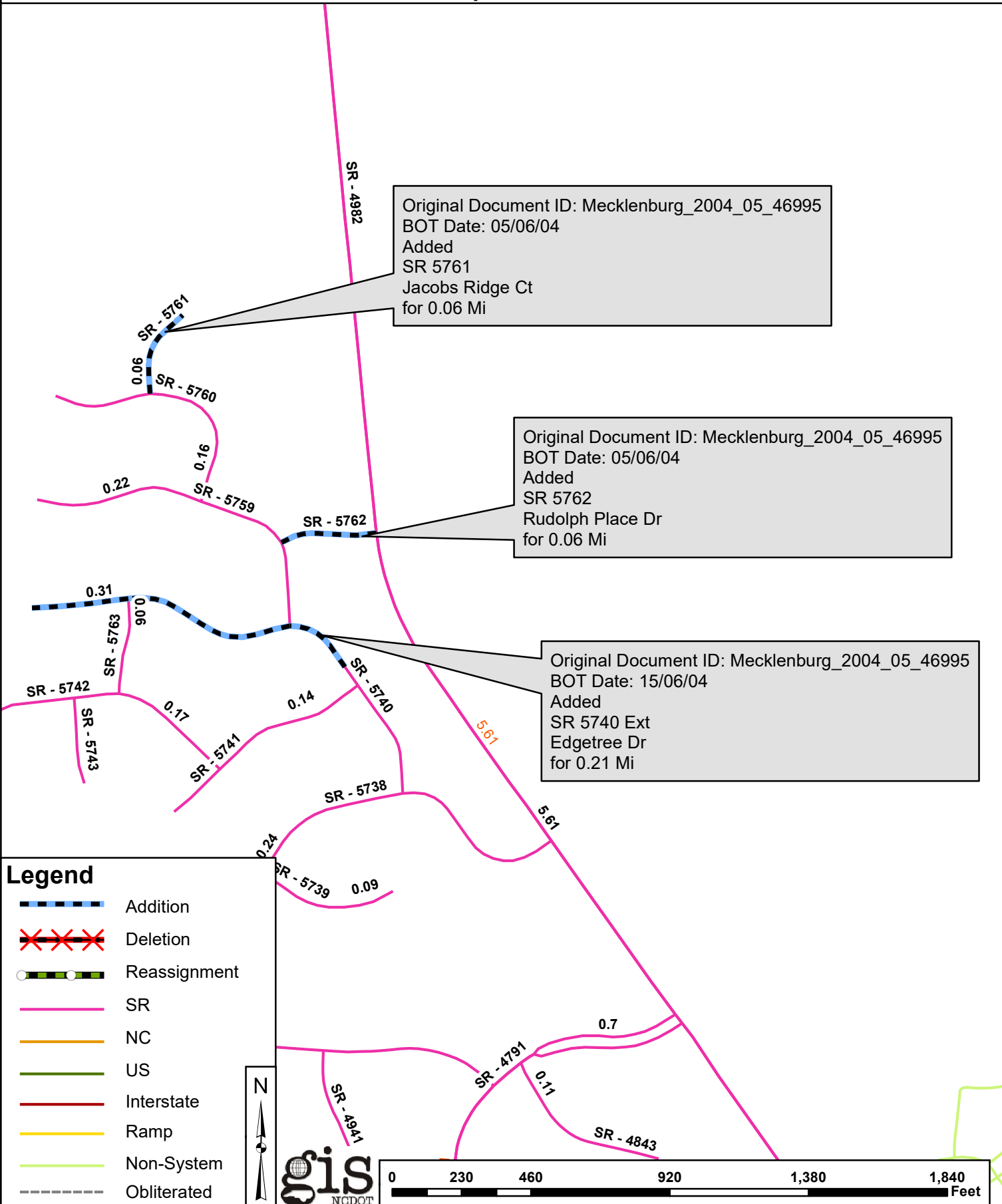
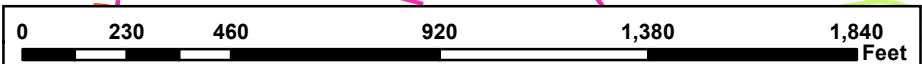
Original Document ID: Mecklenburg_2004_05_46995
BOT Date: 05/06/04
Added
SR 5761
Jacobs Ridge Ct
for 0.06 Mi

Original Document ID: Mecklenburg_2004_05_46995
BOT Date: 05/06/04
Added
SR 5762
Rudolph Place Dr
for 0.06 Mi

Original Document ID: Mecklenburg_2004_05_46995
BOT Date: 15/06/04
Added
SR 5740 Ext
Edgetree Dr
for 0.21 Mi

Legend

-  Addition
-  Deletion
-  Reassignment
-  SR
-  NC
-  US
-  Interstate
-  Ramp
-  Non-System
-  Obliterated

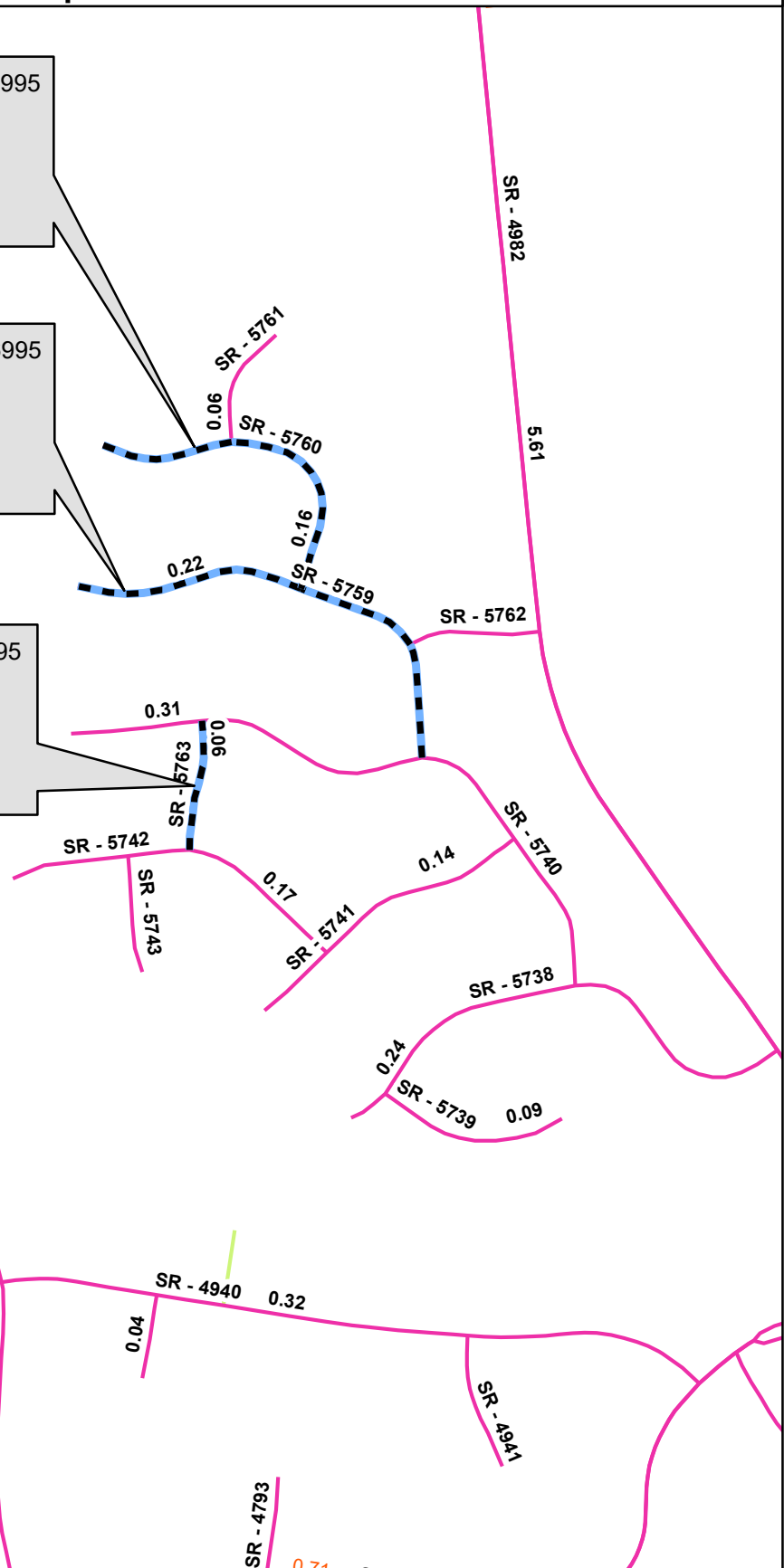


Map B

Original Document ID: Mecklenburg_2004_05_46995
 BOT Date: 05/06/04
 Added
 SR 5760
 Alex Mill Dr
 for 0.16 Mi

Original Document ID: Mecklenburg_2004_05_46995
 BOT Date: 05/06/04
 Added
 SR 5759
 Harmon Ln
 for 0.22 Mi

Original Document ID: Mecklenburg_2004_05_46995
 BOT Date: 05/06/04
 Added
 SR 5763
 Treybrooke Ln
 for 0.06 Mi



Legend

- Addition
- Deletion
- Reassignment
- SR
- NC
- US
- Interstate
- Ramp
- Non-System
- Obliterated

