



STATE OF NORTH CAROLINA  
DEPARTMENT OF TRANSPORTATION

MICHAEL F. EASLEY  
GOVERNOR

Tuesday, November 29, 2005

LYNDO TIPPETT  
SECRETARY

**MEMORANDUM TO:** Mr. Terry R. Gibson, PE  
Division Engineer  
Division 6

**FROM:** L.C. Smith  
GIS Director

**SUBJECT:** 2005 District 2 Road System Changes

The Road Inventory Section has been authorized to make the following changes to the state road system as indicated below. We request that you make similar changes to the related maps and files in your Division and District offices, and install appropriate road number signs if necessary. We have updated our records and county maps accordingly. If our system changes do not conform to the actual conditions in the field, please return this memorandum with recommendations.

*R-2238BA*

Project Number	County	Approval Date
6.459002T	HARNETT	5/18/2004

Inquires about secondary road petition changes should be referred to Ron Tucker, Secondary Roads Group Supervisor at (919) 212-6080. Inquires about TIP Project changes should be referred to Tom Schroeder, Primary Highway Group Supervisor at (919) 212-6074. If you have further questions, please contact Hardee Cox, Road Inventory Manager at (919) 212-6060. Thank you for your assistance.

LCS/hrc  
enclosures ( )

- cc: BSIP  
Bridge Maintenance  
Pavement Management  
Permit Unit  
Right of Way  
Safety Management  
State Road Maintenance  
Traffic Engineering  
Traffic Surveys

MAILING ADDRESS:  
NC DEPARTMENT OF TRANSPORTATION  
GEOGRAPHIC INFORMATION SYSTEMS  
1587 MAIL SERVICE CENTER  
RALEIGH NC 27699-1587



[www.ncdot.org/statewide/planning/gis](http://www.ncdot.org/statewide/planning/gis)


DELIVERY ADDRESS:  
3401 CARL SANDBURG CT.  
RALEIGH, NC 27610  
PHONE: (919) 212-6000  
FAX: (919) 212-5999

# 2005 ROAD SYSTEM CHANGES

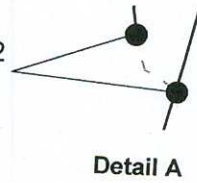
PROJECT NUMBER	COUNTY	APPROVAL DATE	NEW NUMBER	EXISTING NUMBER	STREET NAME	LENGTH (miles)	TYPE OF CHANGE	REMARKS (See Attached Map)
6.459002T	HARNETT	5/18/2004		SR 1207	SEAWELL ROSSER RD	0.08	SYSTEM DELETION VIA PROJECT	MAP A, SEGMENT 1
6.459002T	HARNETT	5/18/2004		SR 1207	SEAWELL ROSSER RD	0.06	SYSTEM DELETION VIA PROJECT	MAP A, SEGMENT 2
6.459002T	HARNETT	5/18/2004		SR 1287	WALKER RD	0.02	SYSTEM DELETION VIA PROJECT	MAP A, SEGMENT 3
6.459002T	HARNETT	5/18/2004		SR 1290	GRAHAM RD	0.07	SYSTEM DELETION VIA PROJECT	MAP A, SEGMENT 4
6.459002T	HARNETT	5/18/2004		SR 1203	CALVARY CHURCH RD	0.23	SYSTEM DELETION VIA PROJECT	MAP A, SEGMENT 5
6.459002T	HARNETT	5/18/2004		SR 1320		0.09	SYSTEM DELETION VIA PROJECT	MAP A, SEGMENT 6
6.459002T	HARNETT	5/18/2004		SR 1113	OLD NC 87	0.06	SYSTEM DELETION VIA PROJECT	MAP A, SEGMENT 7
6.459002T	HARNETT	5/18/2004		SR 1113	OLD NC 87	0.14	SYSTEM DELETION VIA PROJECT	MAP A, SEGMENT 8
6.459002T	HARNETT	5/18/2004		NC 27		0.41	SYSTEM DELETION VIA PROJECT	MAP A, SEGMENT 9
6.459002T	HARNETT	5/18/2004		SR 1290	GRAHAM RD	0.04	SYSTEM ADDITION VIA PROJECT	MAP A, SEGMENT 10
6.459002T	HARNETT	5/18/2004		SR 1203	CALVARY CHURCH RD	0.17	SYSTEM ADDITION VIA PROJECT	MAP A, SEGMENT 11
6.459002T	HARNETT	5/18/2004		SR 1320		0.05	SYSTEM ADDITION VIA PROJECT	MAP A, SEGMENT 12
6.459002T	HARNETT	5/18/2004		SR 2196		0.35	SYSTEM ADDITION VIA PROJECT	MAP A, SEGMENT 13

PROJECT NUMBER	COUNTY	APPROVAL DATE	NEW NUMBER	EXISTING NUMBER	STREET NAME	LENGTH (miles)	TYPE OF CHANGE	REMARKS
6.459002T	HARNETT	5/18/2004		NC 27		0.30	SYSTEM ADDITION VIA PROJECT	(See Attached Map) MAP A, SEGMENT 14

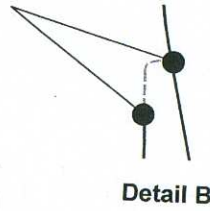




Deletion 0.02  
SR 1287  
Segment 3



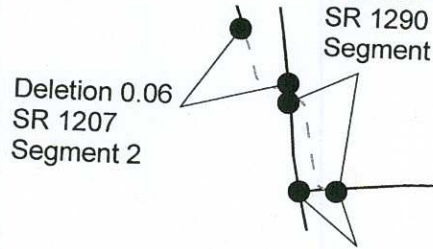
Deletion 0.08  
SR 1207  
Segment 1



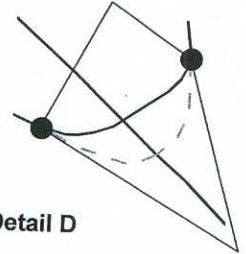
Deletion 0.06  
SR 1207  
Segment 2

Deletion 0.07  
SR 1290  
Segment 4

Addition 0.17  
SR 1203  
Segment 11

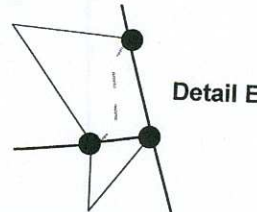


Addition 0.04  
SR 1290  
Segment 10



Deletion 0.23  
SR 1203  
Segment 5

Deletion 0.09  
SR 1320  
Segment 6

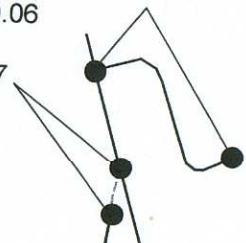


Addition 0.05  
SR 1320  
Segment 12

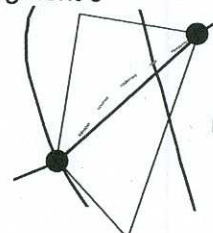
Addition 0.35  
SR 2196  
Segment 13



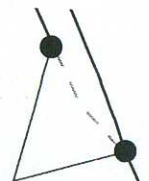
Deletion 0.06  
SR 1113  
Segment 7



Deletion 0.41  
NC 27  
Segment 9



Addition 0.30  
NC 27  
Segment 14



Deletion 0.14  
SR 1113  
Segment 8



Project: 6.459002T  
Tip: R-2238BA  
Harnett County  
Map A  
NTS

