



STATE OF NORTH CAROLINA
DEPARTMENT OF TRANSPORTATION

MICHAEL F. EASLEY
GOVERNOR

September 13, 2007

LYNDO TIPPETT
SECRETARY

MEMORANDUM TO: Mr. Mike Mills, PE
Division Engineer
Division 7

FROM: L.C. Smith
GIS Director

SUBJECT: 2004 District 2 Road System Changes **-REVISED**

The Data Compilation Section has been authorized to make the following changes to the state road system as indicated below. We request that you make similar changes to the related maps and files in your Division and District offices, and install appropriate road number signs if necessary. We have updated our records and county maps accordingly. If our system changes do not conform to the actual conditions in the field, please return this memorandum with recommendations.

Petition Number	County	Approval Date
46957	GUILFORD	4/1/2004

Inquires about changes should be referred to one of the following: Ron Tucker (Div 3,6,7,8) at (919) 212-6080, Ron Nealy (Div 5,9,11,13,14) at (919) 212-5980, or Lori Mann (Div 1,2,4,10,12) at (919) 212-6075. If you have further questions, please contact Hardee Cox, Data Compilation Section Manger at (919) 212-6060. Thank you for your assistance.

LCS/hrc
enclosures ()

cc: BSIP
Bridge Maintenance
Division Right of Way
Pavement Management
Permit Unit
State Road Maintenance
Traffic Engineering
Traffic Surveys

MAILING ADDRESS:
NC DEPARTMENT OF TRANSPORTATION
GEOGRAPHIC INFORMATION SYSTEMS
1587 MAIL SERVICE CENTER
RALEIGH NC 27699-1587



DELIVERY ADDRESS:
3401 CARL SANDBURG CT.
RALEIGH, NC 27610
PHONE: (919) 212-6000
FAX: (919) 212-5999

2004 ROAD SYSTEM CHANGES

PETITION NUMBER	COUNTY	APPROVAL DATE	NEW NUMBER	EXISTING NUMBER	STREET NAME	LENGTH (miles)	TYPE OF CHANGE	REMARKS (See Attached Map)
46957	GUILFORD	4/1/2004	SR 3272		MCLAUGHLIN DRIVE	0.21	SYSTEM ADDITION VIA PETITION	MAP A, SEGMENT 1
46957	GUILFORD	4/1/2004	SR 3273		HARBOR RIDGE DRIVE	0.21	SYSTEM ADDITION VIA PETITION	MAP A, SEGMENT 2

PETITION: 46957

CO: Guilford

SR #: 3272 3273 _____

Approval Date: 04/01/04




Map Date: 09/13/07



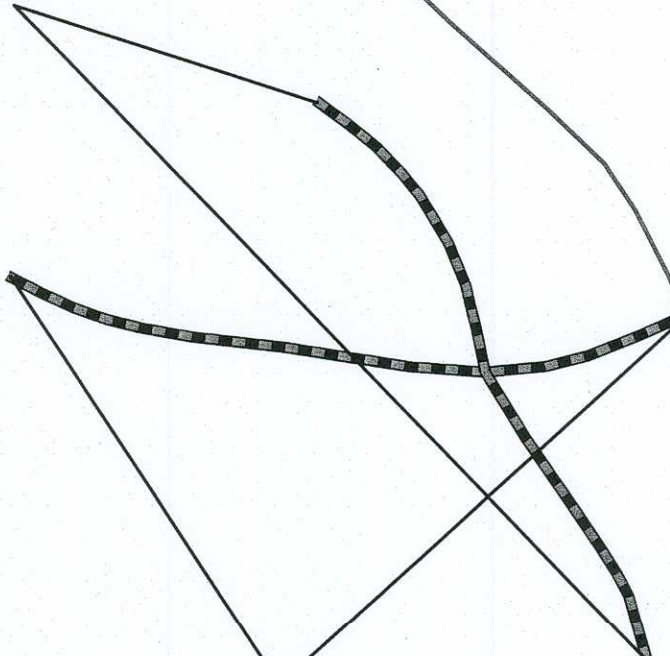
SR-3203

SR-3157

Legend:

-  Addition
-  Deletion
-  Reassignment

**Addition 0.21
SR-3272
Segment 1**



**Addition 0.21
SR-3273
Segment 2**

SR-3242

SR-3209

SR-3254

SR-3252

SR-3253

SR-3244