



STATE OF NORTH CAROLINA
DEPARTMENT OF TRANSPORTATION

MICHAEL F. EASLEY
GOVERNOR

October 19, 2004

LYNDO TIPPETT
SECRETARY

MEMORANDUM TO: Mr. Michael L. Holder, PE
Division Engineer
Division 12

FROM: Forrest L. Robson, PE
GIS Director

SUBJECT: Road System Changes

The Road Inventory Section has been authorized to make the following changes to the state road system as indicated below. We request that you make similar changes to the related maps and files in your Division and District offices, and install appropriate road number signs if necessary. We have updated our records and county maps accordingly. If our system changes do not conform to the actual conditions in the field, please return this memorandum with recommendations.

U-2221B

Project Number	County	Approval Date
8.1800702	CLEVELAND	3/9/04

Inquires about secondary road petition changes should be referred to Ron Tucker, Secondary Roads Group Supervisor at (919) 212-6080. Inquires about TIP Project changes should be referred to Tom Schroeder, Primary Highway Group Supervisor at (919) 212-6074. If you have further questions, please contact Hardee Cox, Road Inventory Manager at (919) 212-6060. Thank you for your assistance.

FLR/hrc
enclosures ()

- cc: BSIP
Bridge Maintenance
Pavement Management
Permit Unit
Right of Way
Safety Management
State Road Maintenance
Traffic Engineering
Traffic Surveys

MAILING ADDRESS:
NC DEPARTMENT OF TRANSPORTATION
GEOGRAPHIC INFORMATION SYSTEMS
1587 MAIL SERVICE CENTER
RALEIGH NC 27699-1587



www.ncdot.org/statewide/planning/gis

DELIVERY ADDRESS:
3401 CARL SANDBURG CT.
RALEIGH, NC 27610
PHONE: (919) 212-6000
FAX: (919) 212-5999

Road System Changes

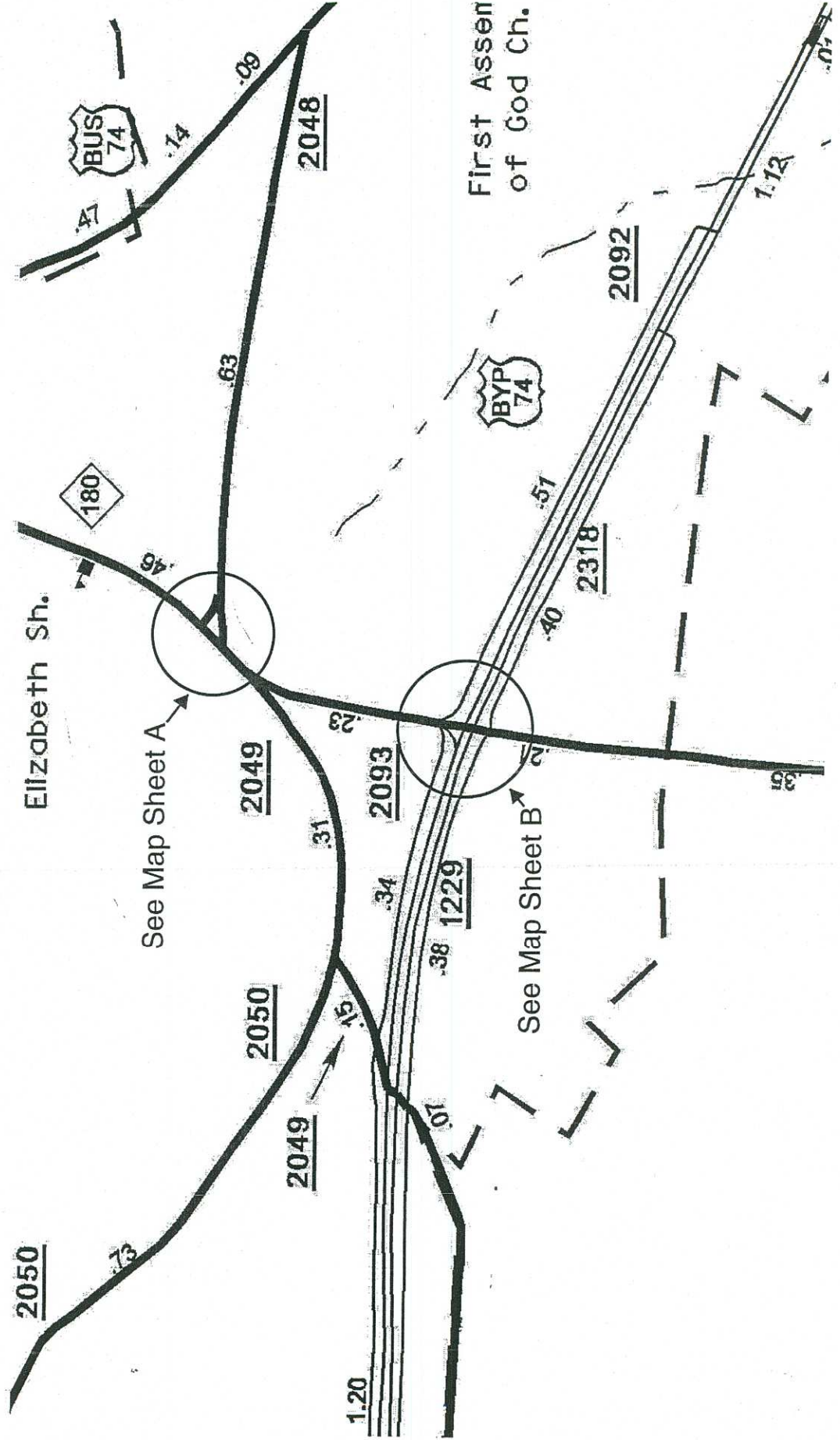
PROJECT NUMBER	COUNTY	APPROVAL DATE	NEW NUMBER	EXISTING NUMBER	STREET NAME	LENGTH (miles)	TYPE OF CHANGE	REMARKS (See Attached Map)
8.1800702	CLEVELAND	3/9/04		SR 2048	KINGS RD.	0.03	SYSTEM DELETION VIA PROJECT	MAP A, SEGMENT 1
8.1800702	CLEVELAND	3/9/04		SR 2048	KINGS RD.	0.02	SYSTEM ADDITION VIA PROJECT	MAP A, SEGMENT 2
8.1800702	CLEVELAND	3/9/04		SR 1229	SERVICE RD.	0.02	SYSTEM DELETION VIA PROJECT	MAP B, SEGMENT 3
8.1800702	CLEVELAND	3/9/04		SR 2093	SERVICE RD.	0.04	SYSTEM DELETION VIA PROJECT	MAP B, SEGMENT 4
8.1800702	CLEVELAND	3/9/04		SR 2092	SERVICE RD.	0.04	SYSTEM DELETION VIA PROJECT	MAP B, SEGMENT 5
8.1800702	CLEVELAND	3/9/04		SR 2318	SERVICE RD.	0.03	SYSTEM DELETION VIA PROJECT	MAP B, SEGMENT 6
8.1800702	CLEVELAND	3/9/04		SR 2063	KEMPER RD.	0.02	SYSTEM DELETION VIA PROJECT	MAP C, SEGMENT 8
8.1800702	CLEVELAND	3/9/04	SR 2683	SR 2063	KEMPER RD.	0.10	NUMBER REASSIGNMENT VIA PROJECT	MAP C, SEGMENT 9
8.1800702	CLEVELAND	3/9/04	SR 2683			0.02	SYSTEM ADDITION VIA PROJECT	MAP D, SEGMENT 10
8.1800702	CLEVELAND	3/9/04		SR 2063	KEMPER RD.	0.04	SYSTEM DELETION VIA PROJECT	MAP C, SEGMENT 11
8.1800702	CLEVELAND	3/9/04		SR 2063	KEMPER RD.	0.13	SYSTEM ADDITION VIA PROJECT	MAP D, SEGMENT 12

CLEVELAND COUNTY

TIP # U-2221B
Proj. # 8.1800702

LOCATION: NC 180 (N. POST ROAD) FROM
SR 2200 TO SR 2062 IN SHELBY

TYPE OF WORK: GRADING, DRAINAGE, PAVING,
CURB AND GUTTER, SIGNALS, THERMOPLASTIC PAVEMENT
MARKINGS, SNOW PLOWABLE AND RAISED PAVEMENT MARKERS



TIP # U-2221B
Proj. # 8.1800702

STATE OF NORTH CAROLINA
DIVISION OF HIGHWAYS

CLEVELAND COUNTY

LOCATION: NC 160 (N. POST ROAD) FROM
SR 220 TO SR 2082 IN SHELBY

TYPE OF WORK: GRADING, DRAINAGE PAVING,
CURB AND GUTTER, SIGNALS, THERMOPLASTIC PAVEMENT
MARKINGS, SNOW PLOW FLOPABLE AND RAISED PAVEMENT MARKERS



NOT TO SCALE



Segment 2:
System Addition 0.02 mi
SR 2048
Kings Rd.

Segment 1:
System Deletion 0.03 mi
SR 2048
Kings Rd.

2049

31

2093

34



NOT TO SCALE

31

STATE OF NORTH CAROLINA
DIVISION OF HIGHWAYS

CLEVELAND COUNTY

TIP # U-2221B
Proj. # 8.1800702

LOCATION: NC 180 (N. POST ROAD) FROM
SR 2200 TO SR 2062 IN SHELBY

TYPE OF WORK: GRADING, DRAINAGE, PAVING,
CURB AND GUTTER, SIGNALS, THERMOPLASTIC PAVEMENT
MARKINGS, SNOW FLOWABLE AND RAISED PAVEMENT MARKERS

Segment 4:
System Deletion 0.04 mi
SR 2093
Service Rd.

Segment 5:
System Deletion 0.04 mi
SR 2092
Service Rd.

Segment 3:
System Deletion 0.02 mi
SR 1229
Service Rd.

Segment 6:
System Deletion 0.03 mi
SR 2318
Service Rd.

34

SR 2093

SR 1229

SR 2092

SR 2318

US 74 BYP

40

Map Sheet B

TIP # U-2221B
Proj. # 8.1800702

STATE OF NORTH CAROLINA
DIVISION OF HIGHWAYS

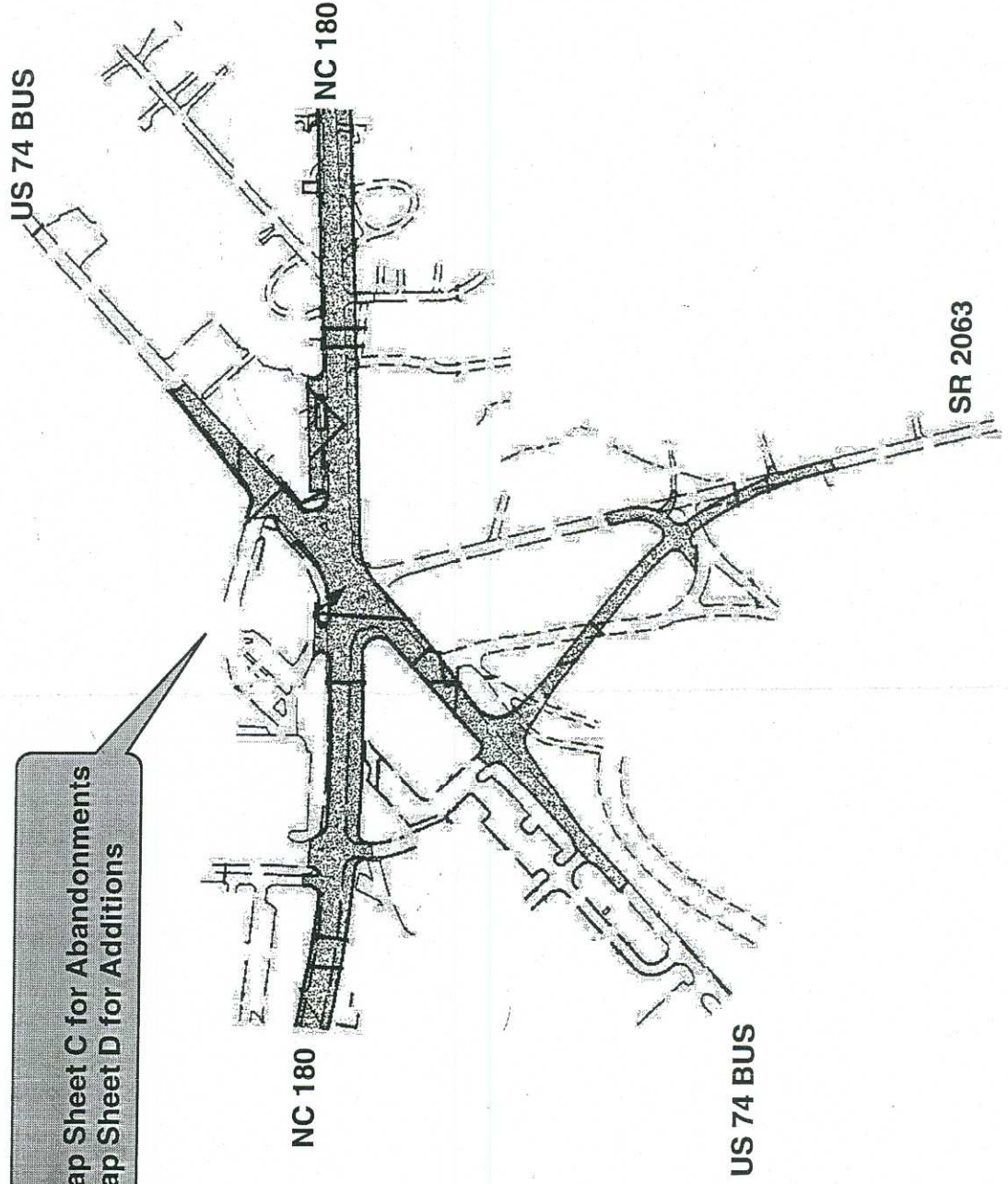
CLEVELAND COUNTY

LOCATION: NC 180 (N. POST ROAD) FROM
SR 2200 TO SR 2062 IN SHELBY

TYPE OF WORK: GRADING, DRAINAGE, PAVING,
CURB AND GUTTER, SIGNALS, THERMOPLASTIC PAVEMENT
MARKINGS, SNOW PLOWABLE AND RAISED PAVEMENT MARKERS

Not To Scale

Note:
See Map Sheet C for Abandonments
See Map Sheet D for Additions





STATE OF NORTH CAROLINA
DIVISION OF HIGHWAYS

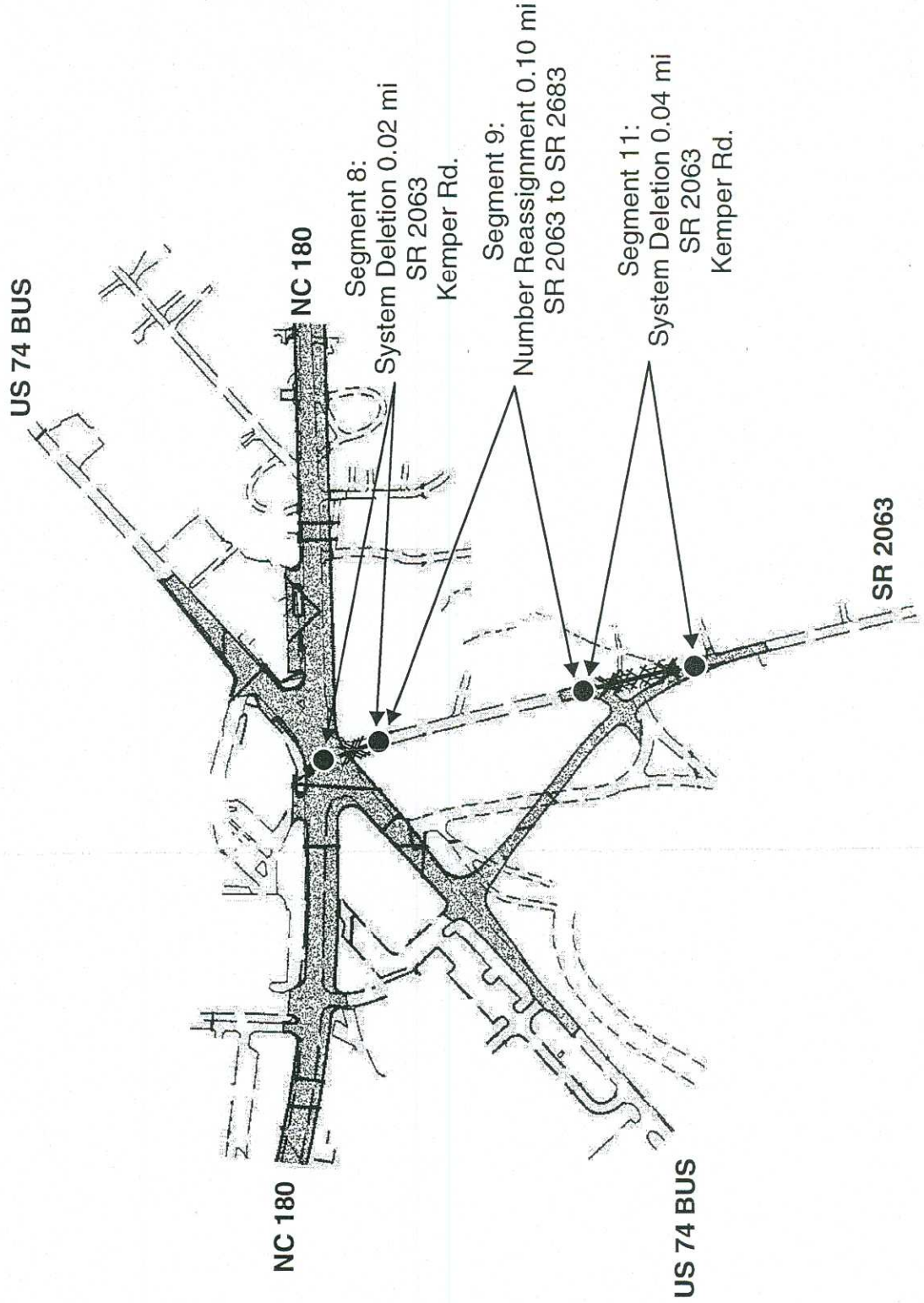
CLEVELAND COUNTY

TIP # U-2221B
Proj. # 8.1800702

LOCATION: NC 180 (N. POST ROAD) FROM
SR 2200 TO SR 2062 IN SHELBY

TYPE OF WORK: GRADING, DRAINAGE, PAVING,
CURB AND GUTTER, SIGNALS, THERMOPLASTIC PAVEMENT
MARKINGS, SNOW PLOWABLE AND RAISED PAVEMENT MARKERS

Not To Scale





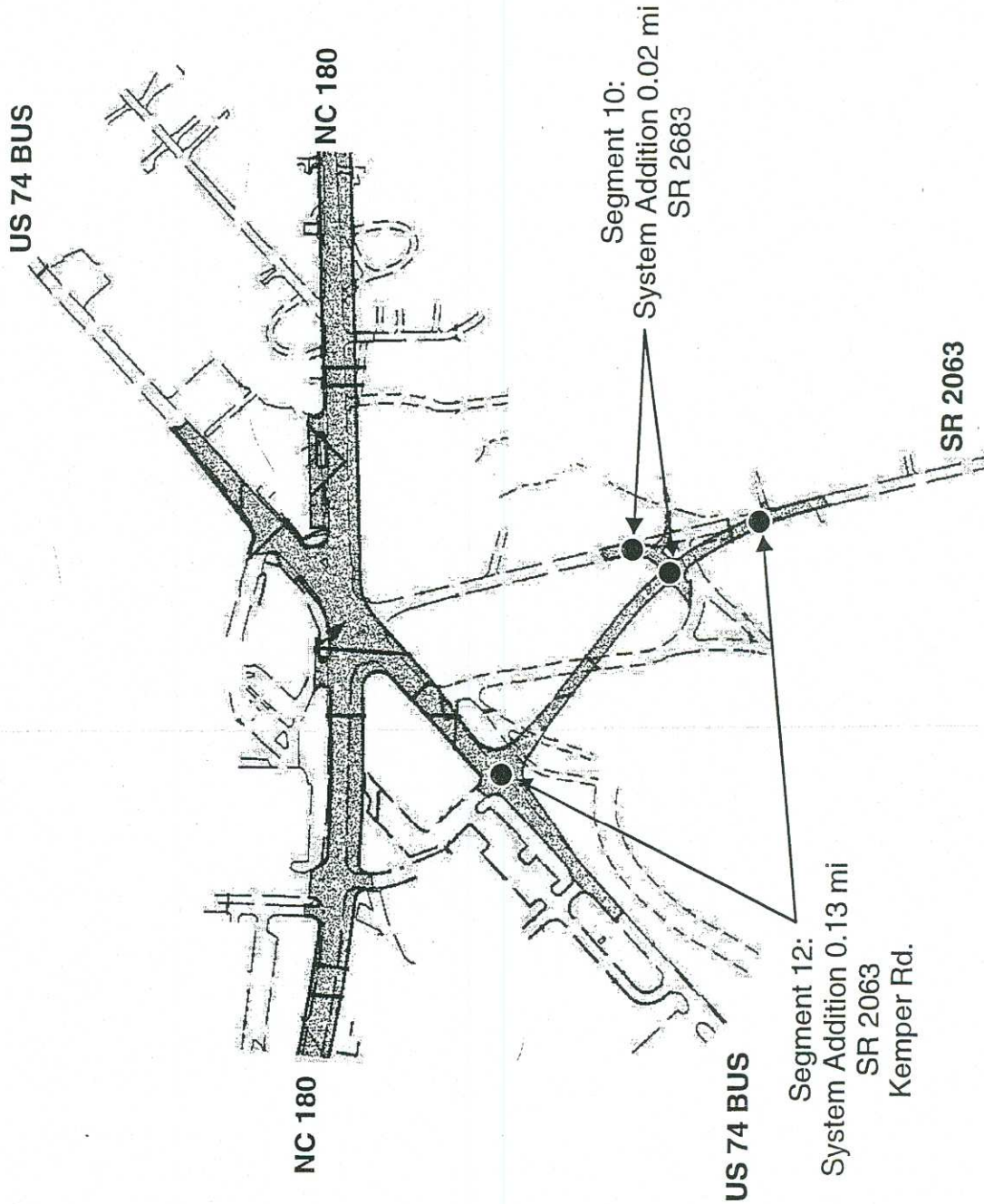
STATE OF NORTH CAROLINA
DIVISION OF HIGHWAYS

CLEVELAND COUNTY

LOCATION: NC 180 (N. POST ROAD) FROM
SR 2200 TO SR 2062 IN SHELBY

TYPE OF WORK: GRADING, DRAINAGE, PAVING,
CURB AND GUTTER, SIGNALS, THERMOPLASTIC PAVEMENT
MARKINGS, SNOW FLOWABLE AND RAISED PAVEMENT MARKERS

Not To Scale



TIP # U-2221B
Proj. # 8.1800702