



STATE OF NORTH CAROLINA
DEPARTMENT OF TRANSPORTATION

MICHAEL F. EASLEY
GOVERNOR

December 09, 2004

LYNDO TIPPETT
SECRETARY

MEMORANDUM TO: Mr. J.B. Setzer, PE
Division Engineer
Division 14

FROM: Forrest L. Robson, PE
GIS Director

SUBJECT: Road System Changes

The Road Inventory Section has been authorized to make the following changes to the state road system as indicated below. We request that you make similar changes to the related maps and files in your Division and District offices, and install appropriate road number signs if necessary. We have updated our records and county maps accordingly. If our system changes do not conform to the actual conditions in the field, please return this memorandum with recommendations. *U-2929*

Petition Number	County	Approval Date
8.2970401	MACON	2/4/04

Inquires about secondary road petition changes should be referred to Ron Tucker, Secondary Roads Group Supervisor at (919) 212-6080. Inquires about TIP Project changes should be referred to Tom Schroeder, Primary Highway Group Supervisor at (919) 212-6074. If you have further questions, please contact Hardee Cox, Road Inventory Manager at (919) 212-6060. Thank you for your assistance.

FLR/hrc
enclosures ()

- cc: BSIP
Bridge Maintenance
Pavement Management
Permit Unit
Right of Way
Safety Management
State Road Maintenance
Traffic Engineering
Traffic Surveys

MAILING ADDRESS:
NC DEPARTMENT OF TRANSPORTATION
GEOGRAPHIC INFORMATION SYSTEMS
1587 MAIL SERVICE CENTER
RALEIGH NC 27699-1587



www.ncdot.org/statewide/planning/gis

DELIVERY ADDRESS:
3401 CARL SANDBURG CT.
RALEIGH, NC 27610
PHONE: (919) 212-6000
FAX: (919) 212-5999

Road System Changes

PETITION NUMBER	COUNTY	APPROVAL DATE	NEW NUMBER	EXISTING NUMBER	STREET NAME	LENGTH (miles)	TYPE OF CHANGE	REMARKS (See Attached Map)
8.2970401	MACON	2/4/04		SR 1323		0.56	SYSTEM ADDITION VIA PETITION	MAP A, SEGMENT 1
8.2970401	MACON	2/4/04		SR 1323	RIVERVIEW ST.	0.02	SYSTEM DELETION VIA PETITION	MAP B, SEGMENT 2
8.2970401	MACON	2/4/04	SR 1489		IOTLA ST.	0.02	SYSTEM ADDITION VIA PETITION	MAP B, SEGMENT 3
8.2970401	MACON	2/4/04	SR 1489	SR 1323	IOTLA ST.	0.64	NUMBER REASSIGNMENT VIA PETITION	MAP C, SEGMENT 4

STATE OF NORTH CAROLINA
DIVISION OF HIGHWAYS

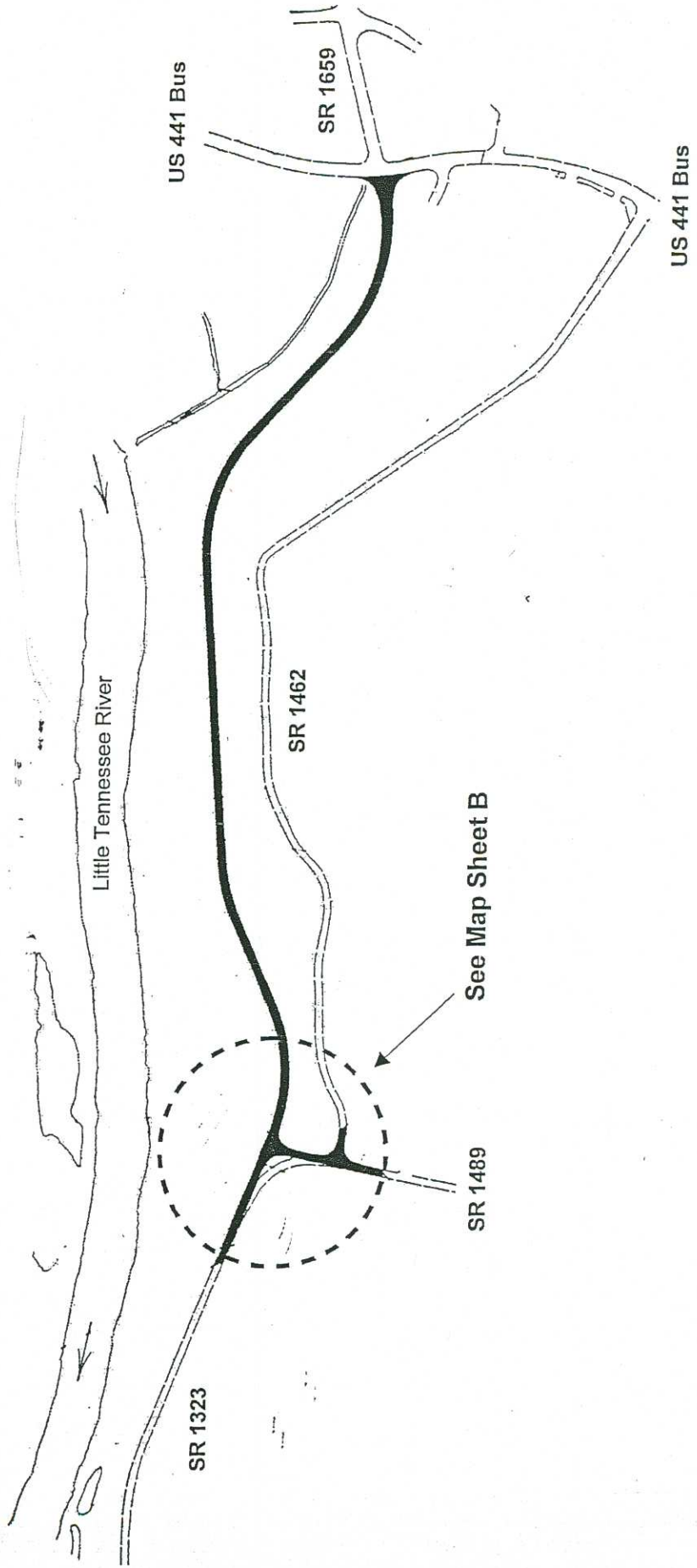
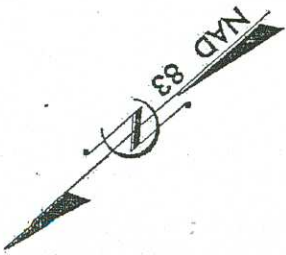
MACON COUNTY

TIP # U-2929
Proj. # 8.2970401

LOCATION: SR 1659 (DEPOT ST.) EXTENSION FROM SR 1323
(RIVERVIEW ST.) WEST OF IOTLA ST. TO US 441
BUSINESS (MAIN ST.)

TYPE OF WORK: GRADING, DRAINAGE, PAVING, GUARDRAIL,
SIGNAL AND BOX CULVERT EXTENSION

Not to Scale



See Map Sheet B

STATE OF NORTH CAROLINA
DIVISION OF HIGHWAYS

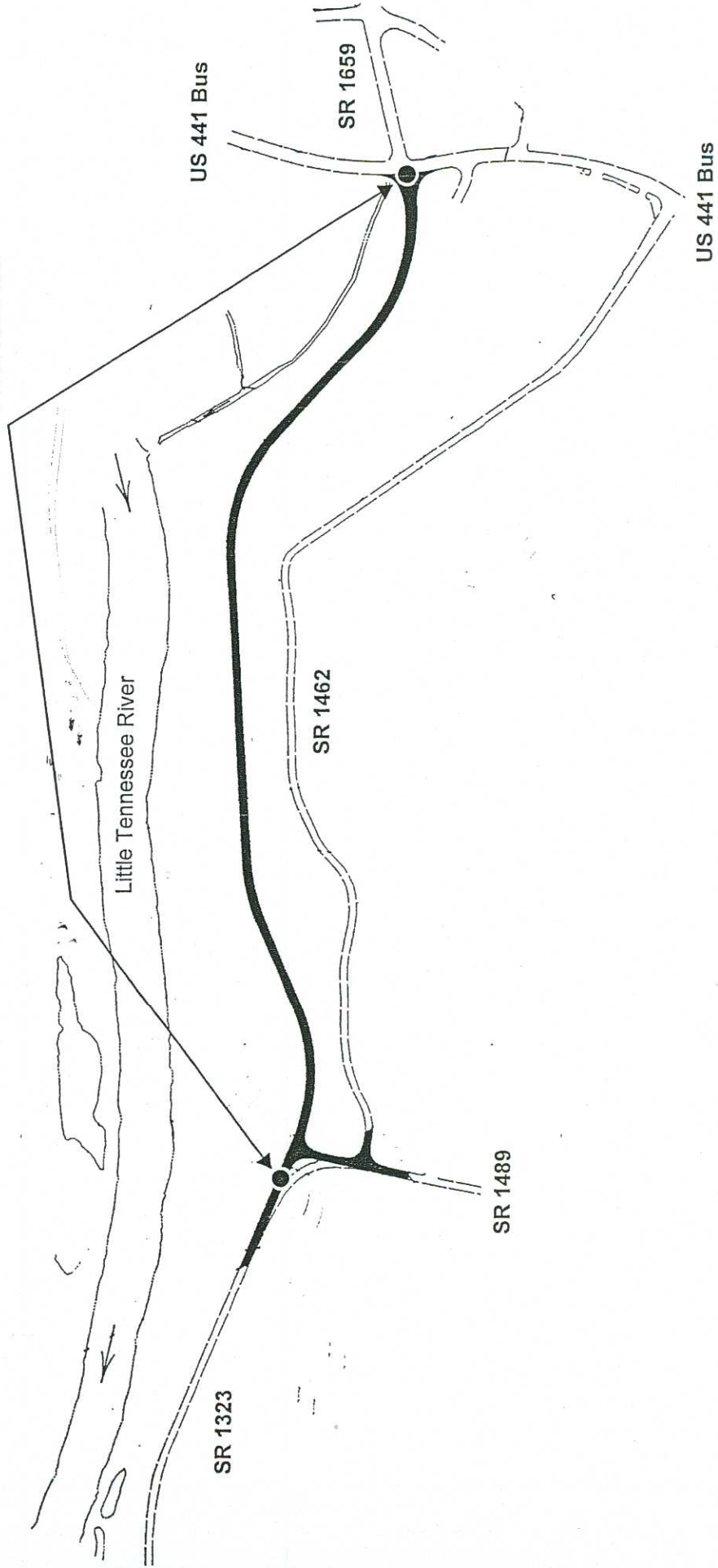
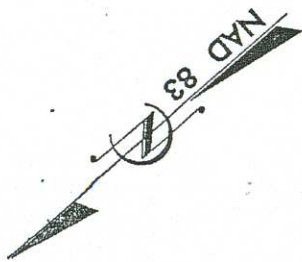
MACON COUNTY

LOCATION: SR 1659 (DEPOT ST.) EXTENSION FROM SR 1323
(RIVERVIEW ST.) WEST OF IOTLA ST. TO US 441
BUSINESS (MAIN ST.)

TYPE OF WORK: GRADING, DRAINAGE, PAVING, GUARDRAIL,
SIGNAL AND BOX CULVERT EXTENSION

Not to Scale

Segment 1:
System Addition 0.56 mi
SR 1323 (Extension)
Riverview St.



TIP # U-2929
Proj. # 8.2970401

STATE OF NORTH CAROLINA
DIVISION OF HIGHWAYS

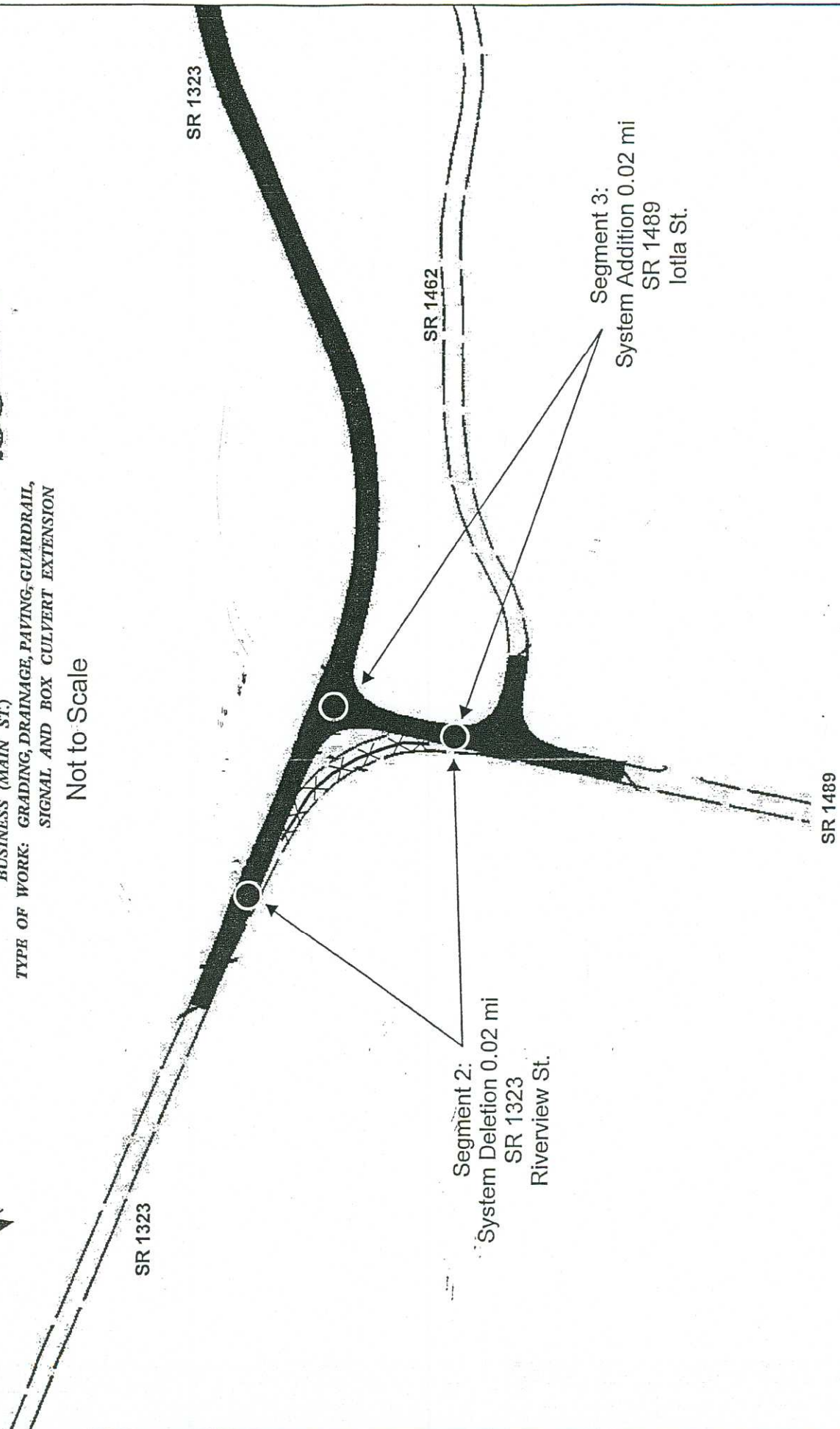
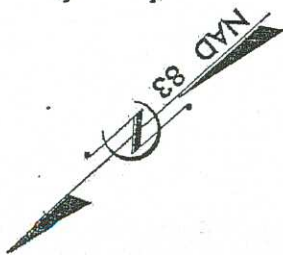
MACON COUNTY

TIP # U-2929
Proj. # 8.2970401

LOCATION: SR 1659 (DEPOT ST.) EXTENSION FROM SR 1323
(RIVERVIEW ST.) WEST OF IOTLA ST. TO US 441
BUSINESS (MAIN ST.)

TYPE OF WORK: GRADING, DRAINAGE, PAVING, GUARDRAIL,
SIGNAL AND BOX CULVERT EXTENSION

Not to Scale



Segment 2:
System Deletion 0.02 mi
SR 1323
Riverview St.

Segment 3:
System Addition 0.02 mi
SR 1489
Iotla St.

