



STATE OF NORTH CAROLINA
DEPARTMENT OF TRANSPORTATION

MICHAEL F. EASLEY
GOVERNOR

04/11/05

LYNDO TIPPETT
SECRETARY

Memo to: Division Engineer Letter Recipients

Subject: DE Letter Revision

Project: R-2123AC/AD, 6.679002B, Mecklenburg County

Original Send Date: 9/08/2004

Revisions: Please take note that the mileage of Segment 2 (shown on Map B) is to be changed from 0.75 miles, to the correct distance of 0.89 miles. The remaining segments and maps are to remain the same, please refer to the original letter sent on 9/20/2004.

R-2123ACAD

Thank You
Dave Johnson
Trans. Tech II
Road Inventory Section, GIS Unit

MAILING ADDRESS:
NC DEPARTMENT OF TRANSPORTATION
GEOGRAPHIC INFORMATION SYSTEMS
1587 MAIL SERVICE CENTER
RALEIGH NC 27699-1587



WWW.NCDOT.ORG/PLANNING/STATEWIDE/GIS

DELIVERY ADDRESS:
3401 CARL SANDBURG CT.
RALEIGH, NC 27610
PHONE: (919)212-6000
FAX: (919)212-5999



STATE OF NORTH CAROLINA
DEPARTMENT OF TRANSPORTATION

MICHAEL F. EASLEY
GOVERNOR

April 06, 2005

LYNDO TIPPETT
SECRETARY

MEMORANDUM TO: Mr. Benton G. Payne, PE
Division Engineer
Division 10

FROM: Forrest L. Robson, PE
GIS Director

SUBJECT: Road System Changes

The Road Inventory Section has been authorized to make the following changes to the state road system as indicated below. We request that you make similar changes to the related maps and files in your Division and District offices, and install appropriate road number signs if necessary. We have updated our records and county maps accordingly. If our system changes do not conform to the actual conditions in the field, please return this memorandum with recommendations.

Project Number	County	Approval Date
6.679002b	MECKLENBURG	1/16/04

Inquires about secondary road petition changes should be referred to Ron Tucker, Secondary Roads Group Supervisor at (919) 212-6080. Inquires about TIP Project changes should be referred to Tom Schroeder, Primary Highway Group Supervisor at (919) 212-6074. If you have further questions, please contact Hardee Cox, Road Inventory Manager at (919) 212-6060. Thank you for your assistance.

FLR/hrc
enclosures ()

cc: BSIP
Bridge Maintenance
Pavement Management
Permit Unit
Right of Way
Safety Management
State Road Maintenance
Traffic Engineering
Traffic Surveys

MAILING ADDRESS:
NC DEPARTMENT OF TRANSPORTATION
GEOGRAPHIC INFORMATION SYSTEMS
1587 MAIL SERVICE CENTER
RALEIGH NC 27699-1587



www.ncdot.org/statewide/planning/gis

DELIVERY ADDRESS:
3401 CARL SANDBURG CT.
RALEIGH, NC 27610
PHONE: (919) 212-6000
FAX: (919) 212-5999

Road System Changes

PROJECT NUMBER	COUNTY	APPROVAL DATE	NEW NUMBER	EXISTING NUMBER	STREET NAME	LENGTH (miles)	TYPE OF CHANGE	REMARKS (See Attached Map)
6.679002b	MECKLENBURG	1/16/04		NC 485		3.28	SYSTEM ADDITION VIA PROJECT	MAP A, SEGMENT 1
6.679002b	MECKLENBURG	1/16/04		NC 218	FAIRVIEW RD.	0.89	SYSTEM ADDITION VIA PROJECT	MAP B, SEGMENT 2
6.679002b	MECKLENBURG	1/16/04		NC 218	FAIRVIEW RD.	0.57	SYSTEM DELETION VIA PROJECT	MAP C, SEGMENT 3
6.679002b	MECKLENBURG	1/16/04	SR 5241	NC 218	FAIRVIEW RD.	0.23	SYSTEM REASSIGNMENT VIA PROJECT	MAP C, SEGMENT 4
6.679002b	MECKLENBURG	1/16/04		NC 218	FAIRVIEW RD.	0.12	SYSTEM DELETION VIA PROJECT	MAP C, SEGMENT 5
6.679002b	MECKLENBURG	1/16/04	SR 5235			0.99	SYSTEM ADDITION VIA PROJECT	MAP B, SEGMENT 6
6.679002b	MECKLENBURG	1/16/04	SR 5238			0.33	SYSTEM ADDITION VIA PROJECT	MAP B, SEGMENT 7
6.679002b	MECKLENBURG	1/16/04	SR 5240		ALLEN BLACK RD.	0.20	SYSTEM ADDITION VIA PROJECT	MAP B, SEGMENT 8
6.679002b	MECKLENBURG	1/16/04	SR 5239			0.14	SYSTEM ADDITION VIA PROJECT	MAP B, SEGMENT 9
6.679002b	MECKLENBURG	1/16/04		SR 3106	BRIEF RD.	0.06	SYSTEM ADDITION VIA PROJECT	MAP B, SEGMENT 10
6.679002b	MECKLENBURG	1/16/04		SR 3106	BRIEF RD.	0.15	SYSTEM DELETION VIA PROJECT	MAP C, SEGMENT 11
6.679002b	MECKLENBURG	1/16/04	SR 5242			0.05	SYSTEM ADDITION VIA PROJECT	MAP D, SEGMENT 12
6.679002b	MECKLENBURG	1/16/04	SR 5243			0.45	SYSTEM ADDITION VIA PROJECT	MAP D, SEGMENT 13

PROJECT NUMBER	COUNTY	APPROVAL DATE	NEW NUMBER	EXISTING NUMBER	STREET NAME	LENGTH (miles)	TYPE OF CHANGE	REMARKS (See Attached Map)
6.679002b	MECKLENBURG	1/16/04	SR 5244		BARTLETT RD.	0.05	SYSTEM ADDITION VIA PROJECT	MAP B, SEGMENT 14
6.679002b	MECKLENBURG	1/16/04	SR 5245		CONNELL RD.	0.06	SYSTEM ADDITION VIA PROJECT	MAP D, SEGMENT 15



STATE OF NORTH CAROLINA
DIVISION OF HIGHWAYS

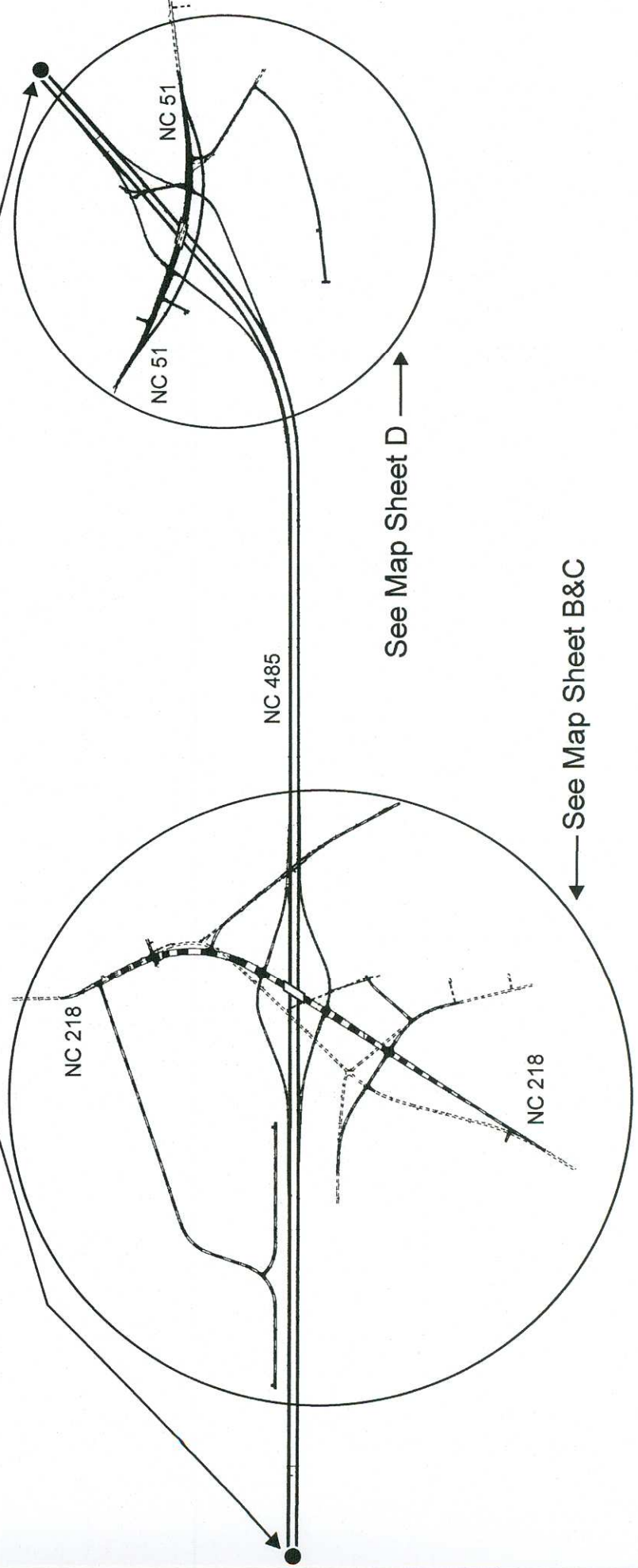
MECKLENBURG COUNTY

TIP # R 2123 AC/AD
Proj. 6.679002B
8.U671619

LOCATION: CHARLOTTE OUTER LOOP FROM SOUTH OF NC 218 TO NORTH OF NC 51
TYPE OF WORK: GRADING, PAVING, CURB & GUTTER, DRAINAGE, FENCING, CULVERTS,
STRUCTURES, SIGNING, SIGNALS, LONG LIFE PAVEMENT MARKINGS, RAISED
REFLECTIVE MARKERS, AND SNOWFLOWABLE MARKERS

Not to Scale

Segment 1:
System Addition 3.28 mi
NC 485



See Map Sheet D →

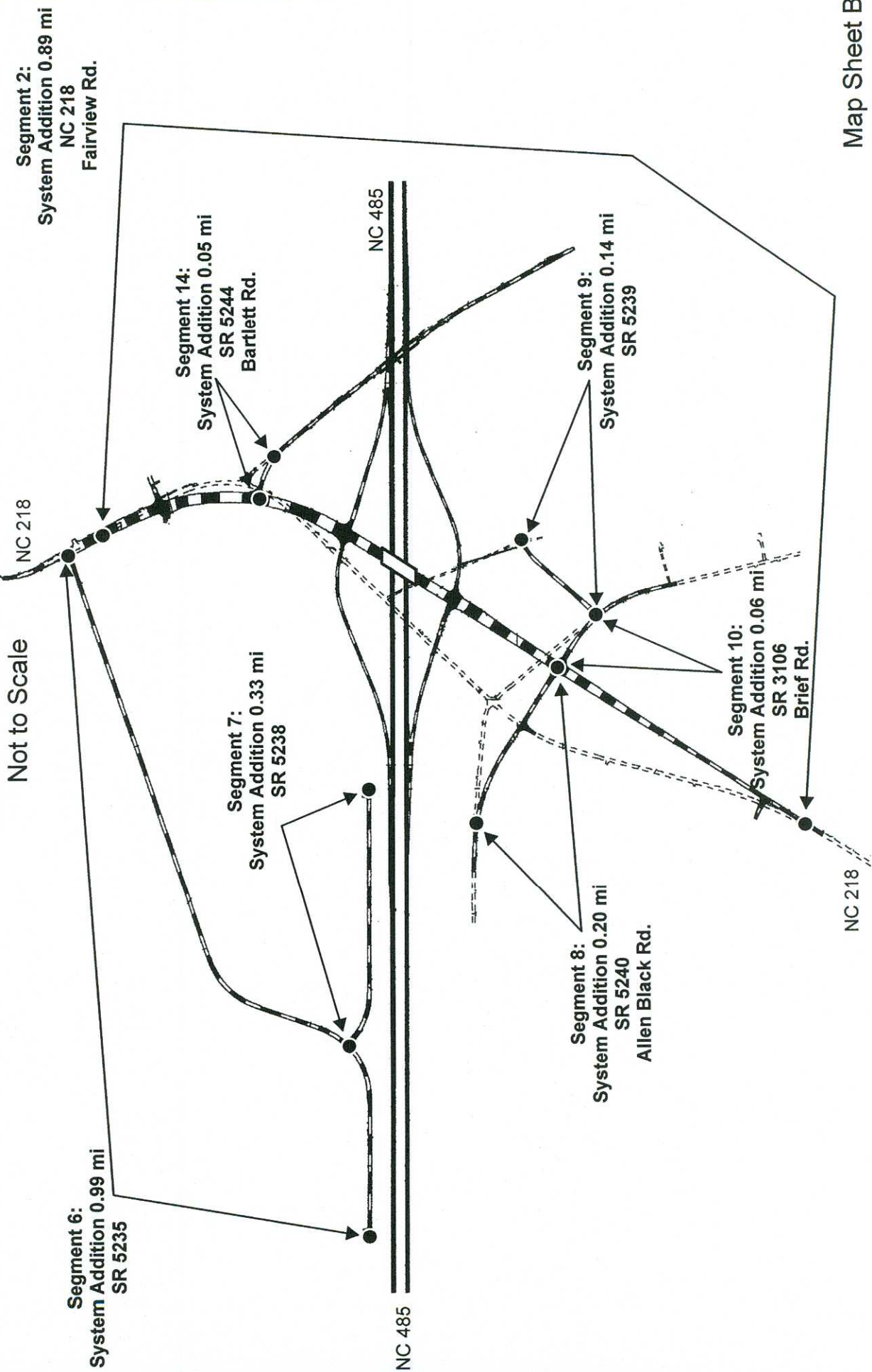
← See Map Sheet B&C



STATE OF NORTH CAROLINA
 DIVISION OF HIGHWAYS
MECKLENBURG COUNTY

TIP # R 2123 AC/AD
 Proj. 6.679002B
 8.U671619

LOCATION: CHARLOTTE OUTER LOOP FROM SOUTH OF NC 218 TO NORTH OF NC 51
 TYPE OF WORK: GRADING, PAVING, CURB & GUTTER, DRAINAGE, FENCING, CULVERTS,
 STRUCTURES, SIGNING, SIGNALS, LONG LIFE PAVEMENT MARKINGS, RAISED
 REFLECTIVE MARKERS, AND SNOWPLOWABLE MARKERS



STATE OF NORTH CAROLINA
DIVISION OF HIGHWAYS

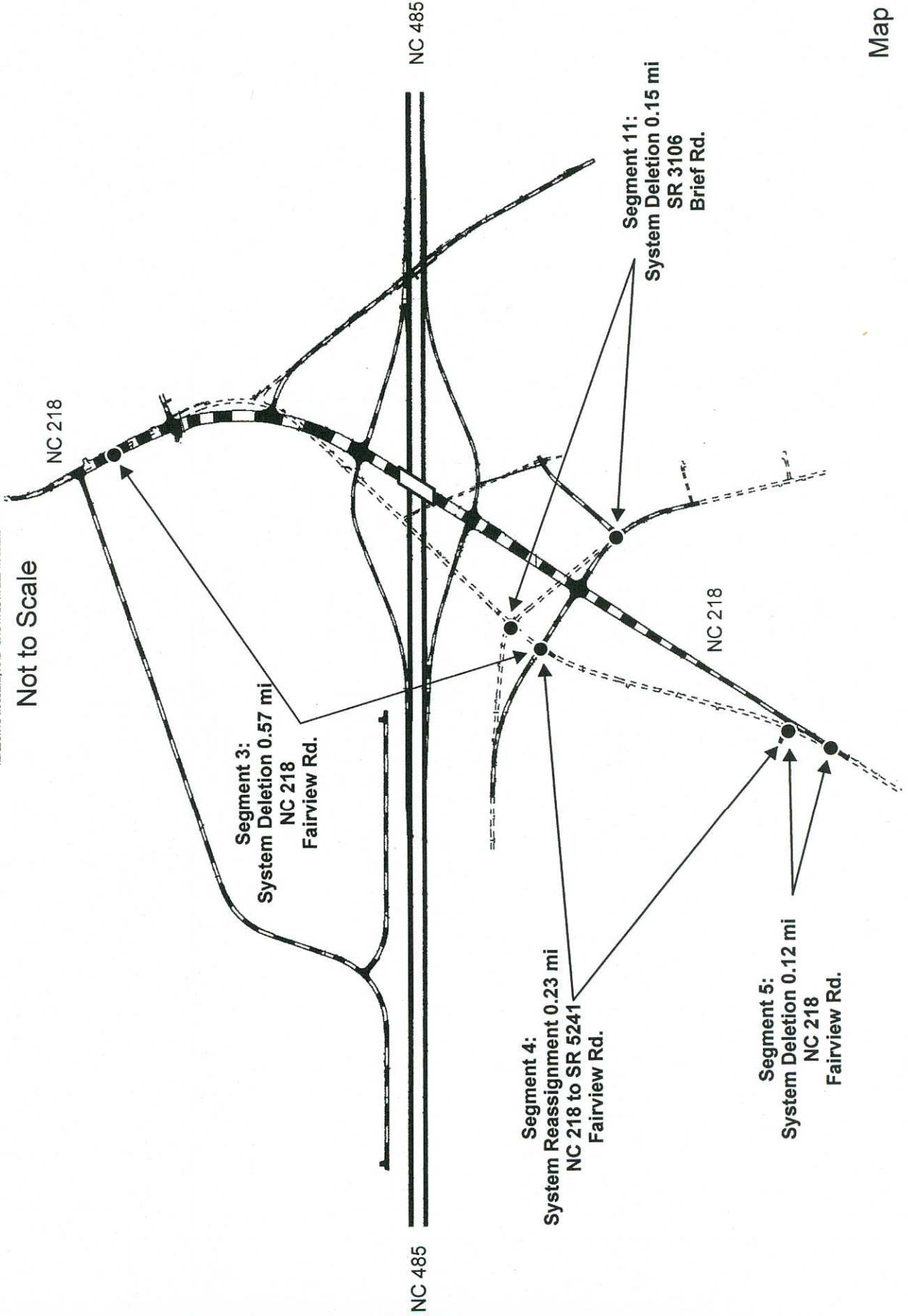
MECKLENBURG COUNTY

TIP # R 2123 AC/AD
Proj. 6.679002B
8.U671619



LOCATION: CHARLOTTE OUTER LOOP FROM SOUTH OF NC 218 TO NORTH OF NC 51
TYPE OF WORK: GRADING, PAVING, CURB & GUTTER, DRAINAGE, FENCING, CULVERTS,
STRUCTURES, SIGNING, SIGNALS, LONG LIFE PAVEMENT MARKINGS, RAISED
REFLECTIVE MARKERS, AND SNOWFLOWABLE MARKERS

Not to Scale





STATE OF NORTH CAROLINA
 DIVISION OF HIGHWAYS
MECKLENBURG COUNTY

TIP # R 2123 AC/AD
 Proj. 6.679002B
 8.U671619

LOCATION: CHARLOTTE OUTER LOOP FROM SOUTH OF NC 218 TO NORTH OF NC 51
 TYPE OF WORK: GRADING, PAVING, CURB & GUTTER, DRAINAGE, FENCING, CULVERTS,
 STRUCTURES, SIGNING, SIGNALS, LONG LIFE PAVEMENT MARKINGS, RAISED
 REFLECTIVE MARKERS, AND SNOWPLOWABLE MARKERS

Not to Scale

