



STATE OF NORTH CAROLINA  
DEPARTMENT OF TRANSPORTATION

MICHAEL F. EASLEY  
GOVERNOR

March 03, 2004

LYNDO TIPPETT  
SECRETARY

**MEMORANDUM TO:** Mr. S. Pat Ivey, PE  
Division Engineer  
Division 9

**FROM:** Forrest L. Robson, PE  
GIS Director

**SUBJECT:** Road System Changes

The Road Inventory Section has been authorized to make the following changes to the state road system as indicated below. We request that you make similar changes to the related maps and files in your Division and District offices, and install appropriate road number signs if necessary. We have updated our records and county maps accordingly. If our system changes do not conform to the actual conditions in the field, please return this memorandum with recommendations

*HTC\_79\_12-03*

Hwy. Ordinance #	County	Approval Date
2003-204	ROWAN	12/15/03

Inquires about secondary road petition changes should be referred to Ron Tucker, Secondary Roads Group Supervisor at (919) 212-6080. Inquires about TIP Project changes should be referred to Tom Schroeder, Primary Highway Group Supervisor at (919) 212-6074. If you have further questions, please contact Hardee Cox, Road Inventory Manager at (919) 212-6060. Thank you for your assistance.

FLR/hrc  
enclosures ( )

- cc: BSIP
- Bridge Maintenance
- Pavement Management
- Permit Unit
- Right of Way
- Safety Management
- State Road Maintenance
- Traffic Engineering
- Traffic Surveys

**MAILING ADDRESS:**  
NC DEPARTMENT OF TRANSPORTATION  
GEOGRAPHIC INFORMATION SYSTEMS  
1587 MAIL SERVICE CENTER  
RALEIGH NC 27699-1587



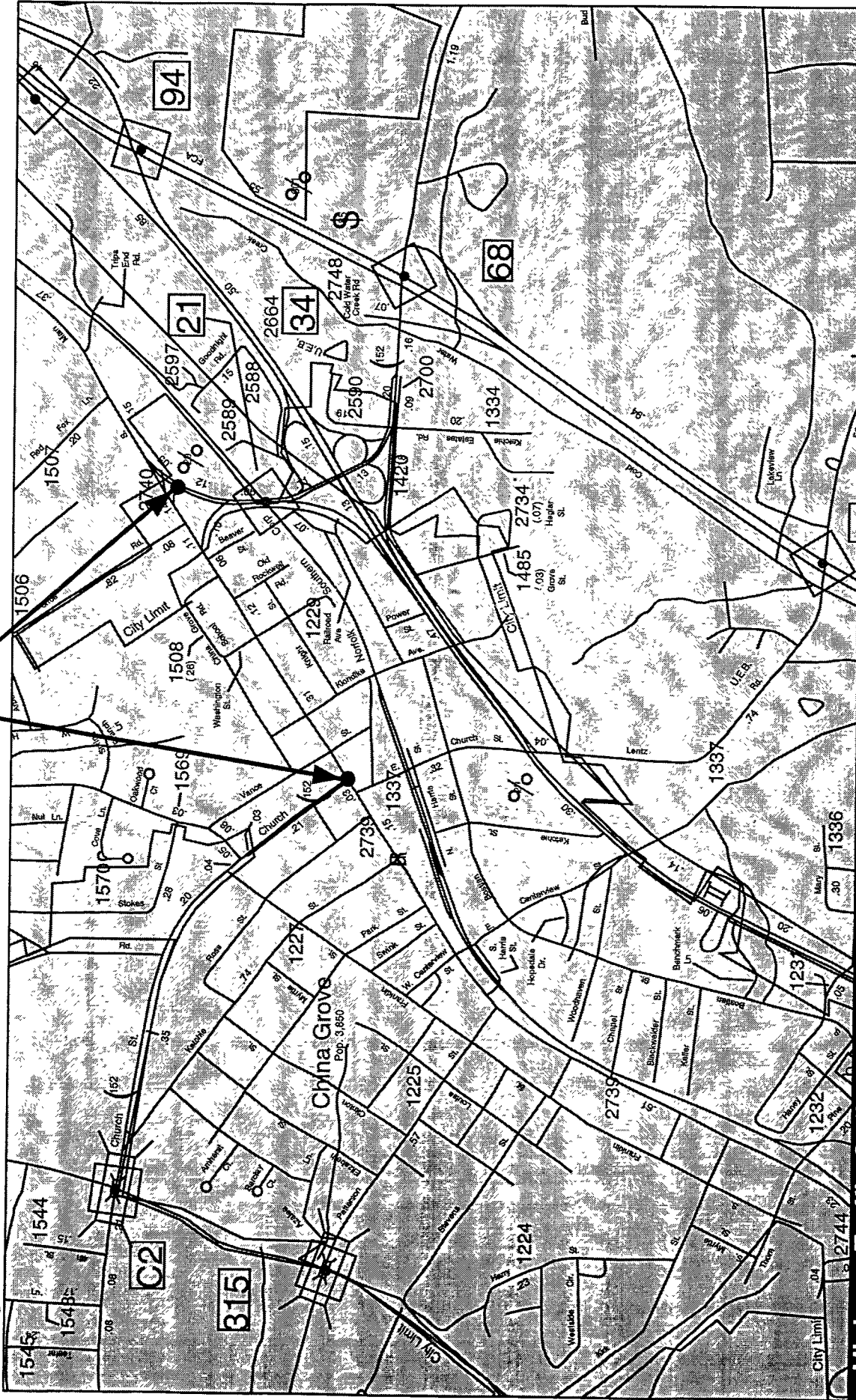
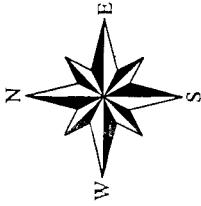
[www.ncdot.org/statewide/planning/gis](http://www.ncdot.org/statewide/planning/gis)

**DELIVERY ADDRESS:**  
3401 CARL SANDBURG CT.  
RALEIGH, NC 27610  
PHONE: (919) 212-6000  
FAX: (919) 212-5999

# Road System Changes

HWY. ORDINANCE	COUNTY	APPROVAL DATE	NEW NUMBER	EXISTING NUMBER	STREET NAME	LENGTH (miles)	TYPE OF CHANGE	REMARKS (See Attached Map)
2003-204	ROWAN	12/15/03	SR 1673	NC 152		0.61	SYSTEM REASSIGNMENT VIA HIGHWAY TRAFFIC ORD	MAP A, SEGMENT 0
2003-204	ROWAN	12/15/03	US 29	US 29/ NC 152		0.21	NUMBER REASSIGNMENT VIA HIGHWAY TRAFFIC ORD	MAP B, SEGMENT 0
2003-204	ROWAN	12/15/03	NC 152	SR 2739		0.03	SYSTEM REASSIGNMENT VIA HIGHWAY TRAFFIC ORD	MAP C, SEGMENT 0
2003-204	ROWAN	12/15/03	NC 152	SR 1337		0.32	SYSTEM REASSIGNMENT VIA HIGHWAY TRAFFIC ORD	MAP D, SEGMENT 0
2003-204	ROWAN	12/15/03	US 29/NC 152	US 29		0.85	NUMBER REASSIGNMENT VIA HIGHWAY TRAFFIC ORD	MAP E, SEGMENT 0

System Reassign 0.61 mi. from NC 152 to SR 1673



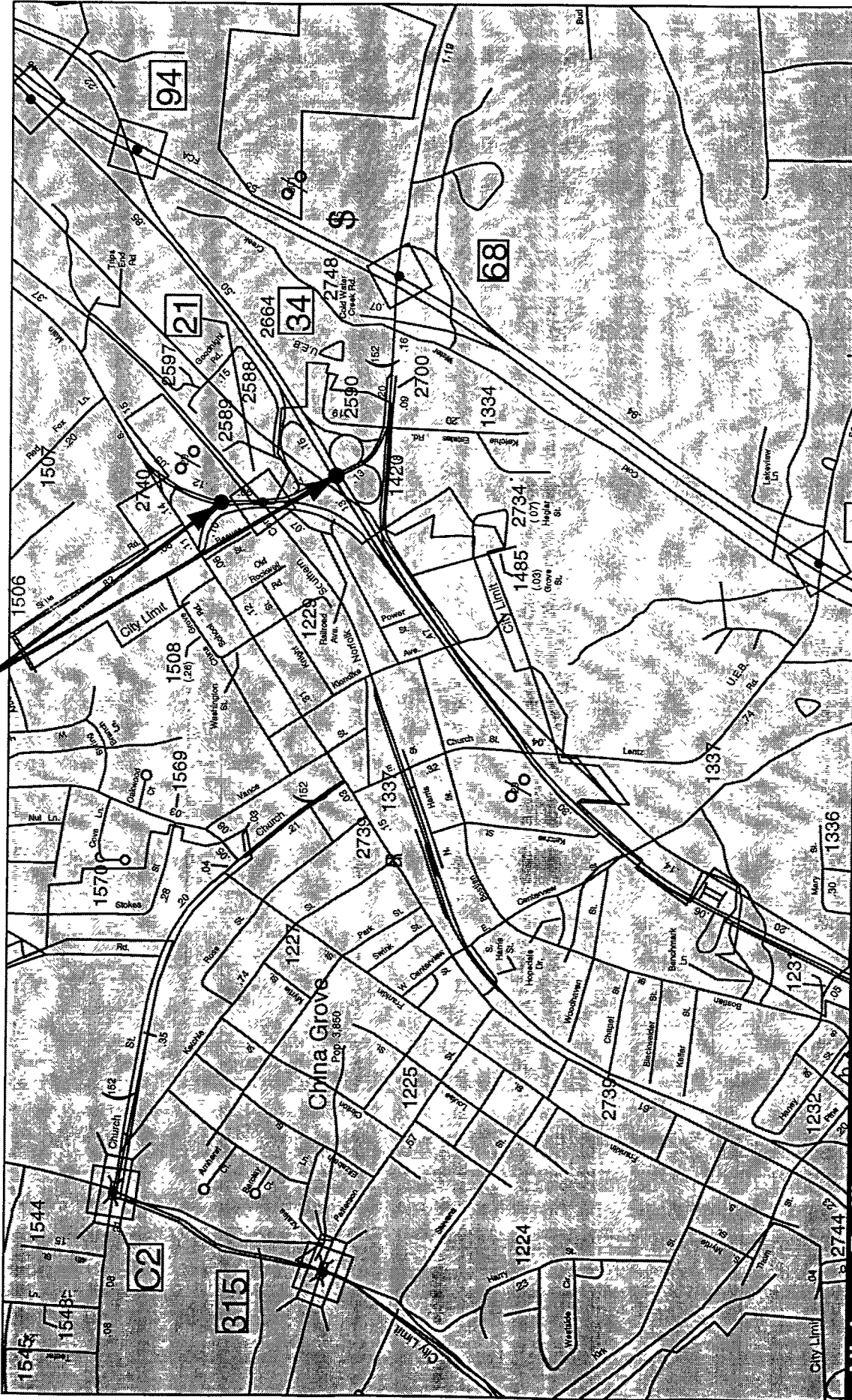
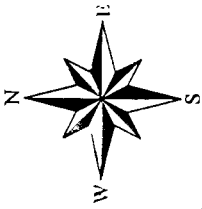
Rowan County

Map A

Highway Traffic Ordinance

2003-204

Number Reassign 0.21 mi. from US 29/ NC 152 to US 29



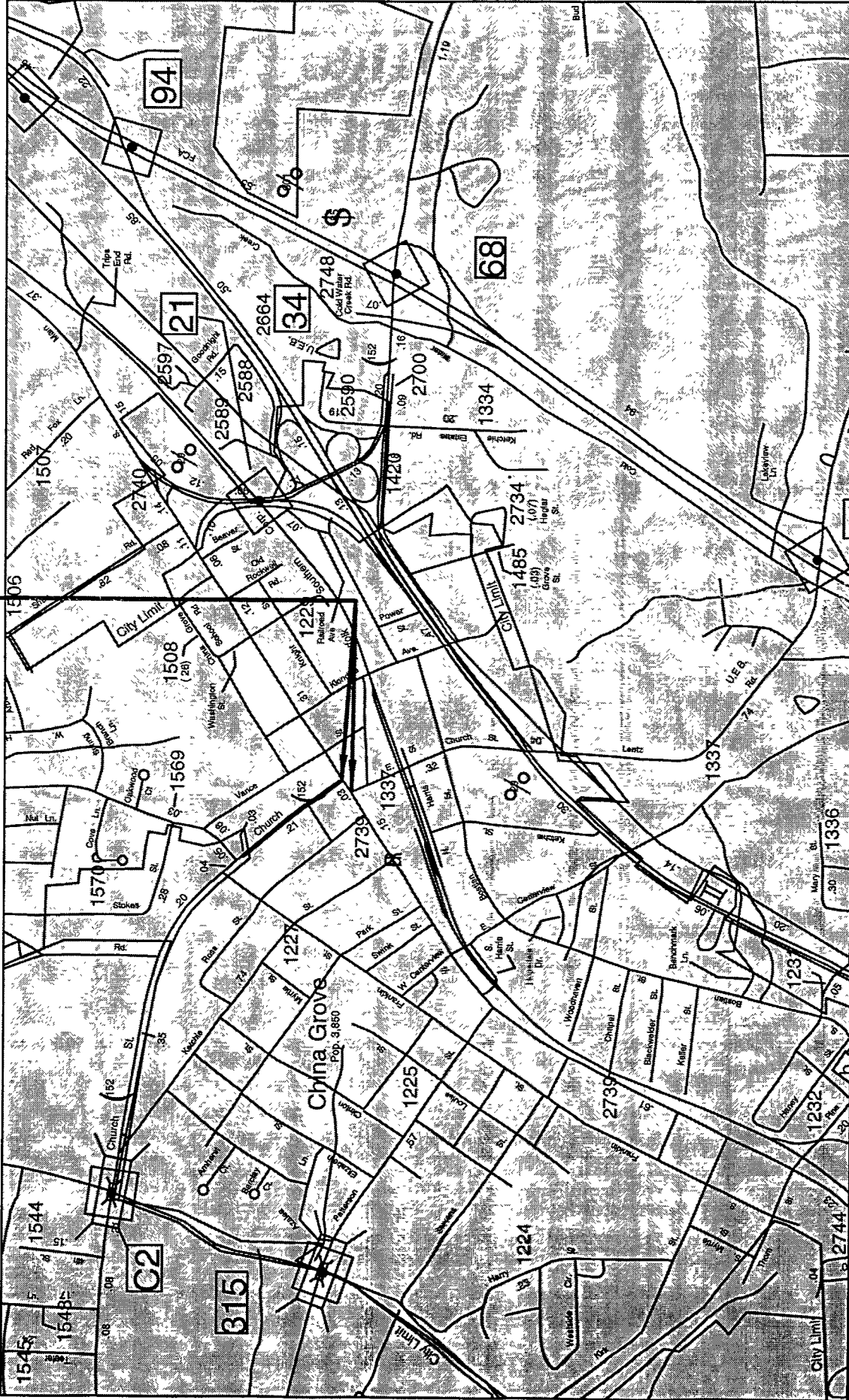
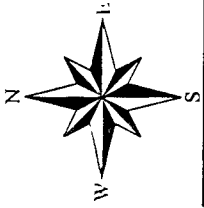
Rowan County

Map B

Highway Traffic Ordinance

2003-204

# System Reassign 0.03 mi. from SR 2739 to NC 152



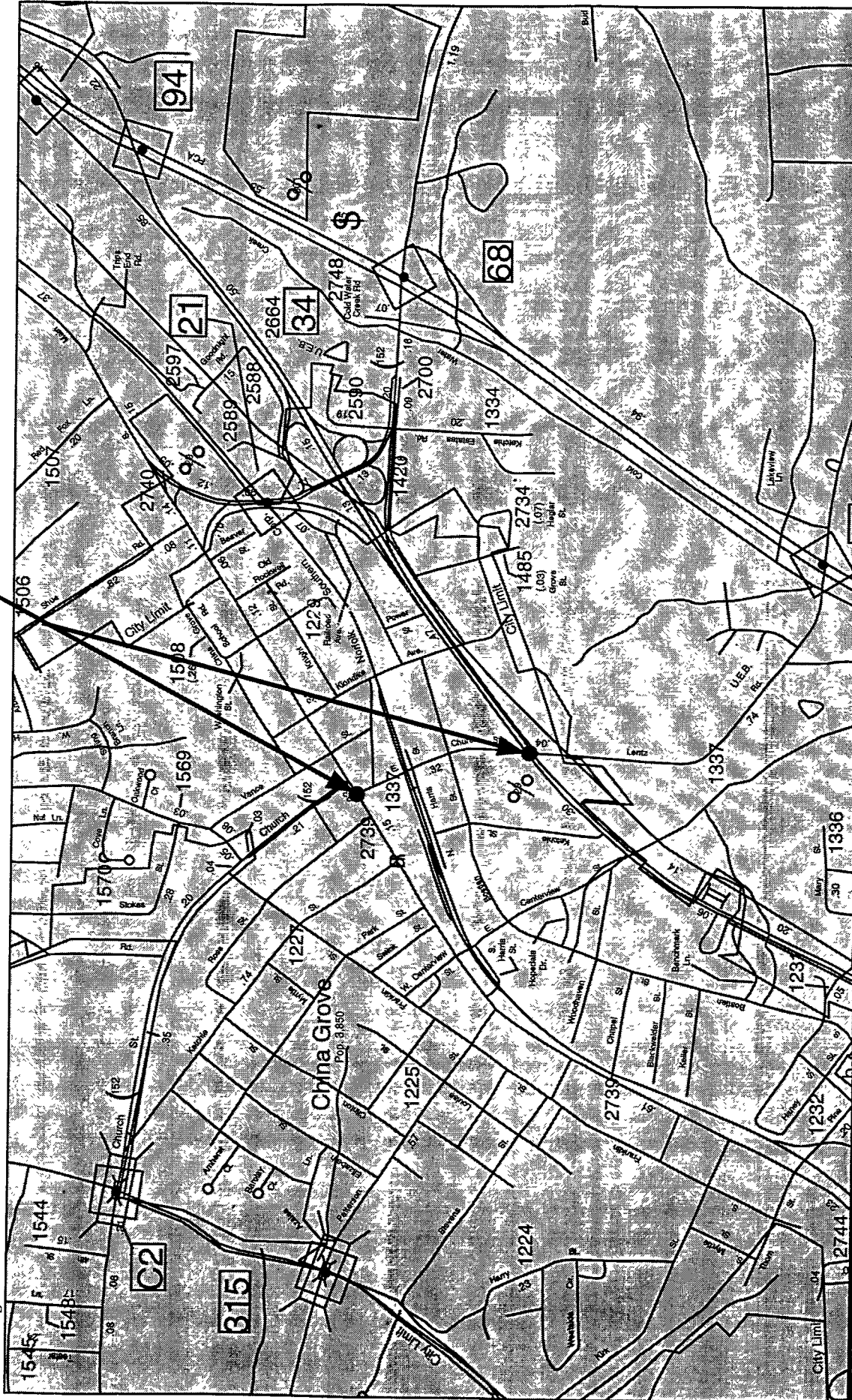
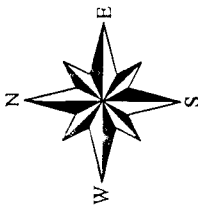
Rowan County

Highway Traffic Ordinance

2003-204

Map C

System Reassign 0.32 mi. from SR 1337 to NC 152

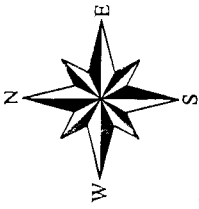


Rowan County

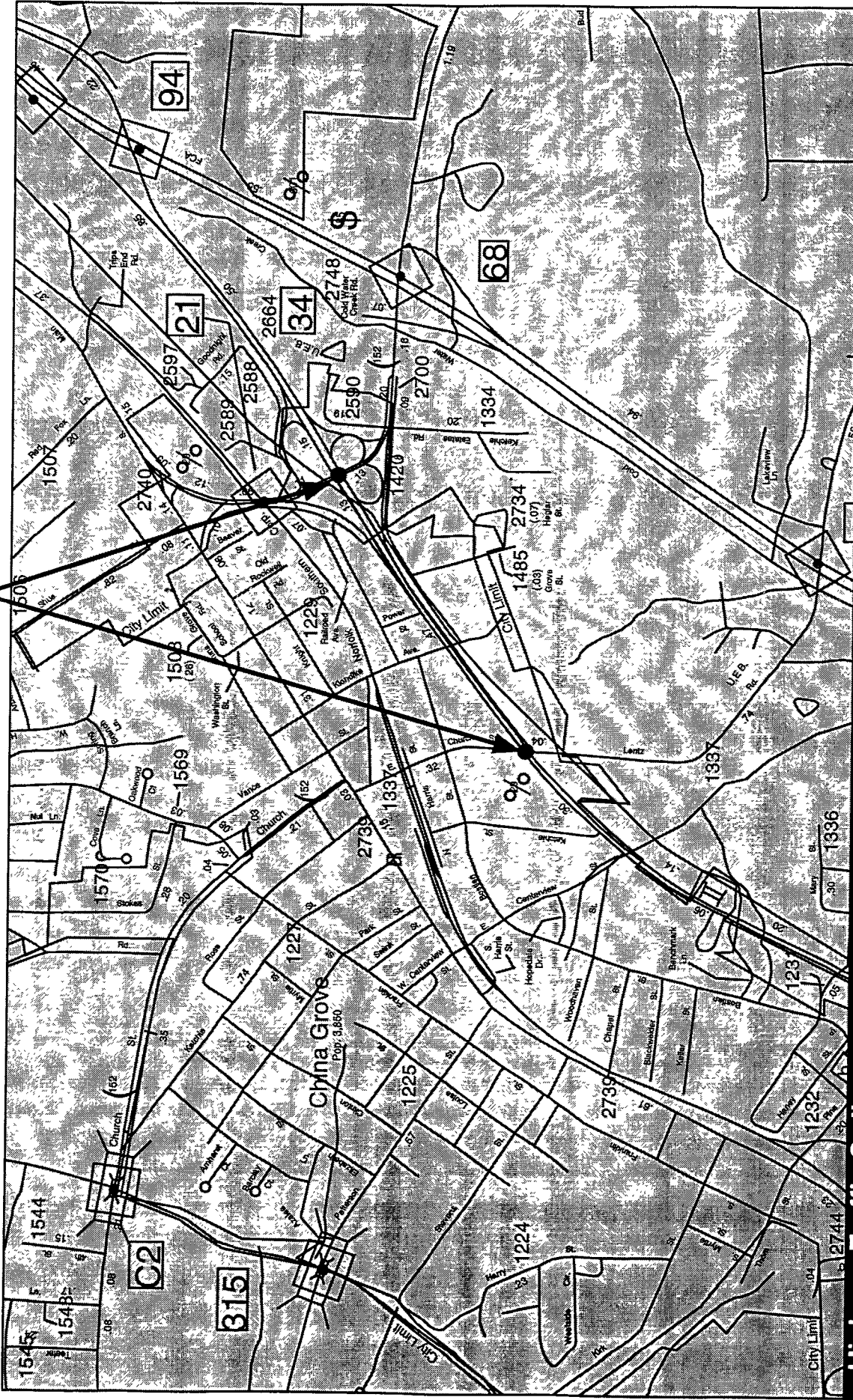
Highway Traffic Ordinance

Map D

2003-2004



Number Reassign 0.85 mi. from US 29 to US 29 / NC 152



Rowan County

Highway Traffic Ordinance

Map E

2003-204