



STATE OF NORTH CAROLINA
DEPARTMENT OF TRANSPORTATION

Beverly Eaves Perdue
GOVERNOR

Thursday, October 07, 2010

EUGENE A. CONTI, JR.
SECRETARY

MEMORANDUM TO: Mr. Barry S. Moose, PE
Division Engineer
Division 10

FROM: Information, and Mapping Unit

SUBJECT: 2003 District 3 Road System Changes

The Road Inventory Information Section has been authorized to make the following changes to the state road system as indicated below. We request that you make similar changes to the related maps and files in your Division and District offices, and install appropriate road number signs if necessary. We have updated our records and county maps accordingly. If our system changes do not conform to the actual conditions in the field, please return this memorandum with recommendations.

Petition Number	County	Approval Date
46672	UNION	10/9/2003

Inquires about changes should be referred to one of the following: For Primary Roads call Paulette Smith at (919)-212-6100, and for Secondary Roads call Ron Tucker at (919)-212-6085. Thank you for your assistance.

JLC
enclosures ()

- cc: BSIP
Bridge Maintenance
Division Right of Way
GIS
Pavement Management
Permit Unit
State Road Maintenance
Traffic Engineering
Traffic Surveys

2003 ROAD SYSTEM CHANGES

PETITION NUMBER	COUNTY	APPROVAL DATE	NEW NUMBER	EXISTING NUMBER	STREET NAME	LENGTH (miles)	TYPE OF CHANGE	REMARKS (See Attached Map)
46672	UNION	10/9/2003	SR 2731		ASHMORE LANE	0.05	SYSTEM ADDITION VIA PETITION	MAP A, SEGMENT 1
46672	UNION	10/9/2003	SR 2730		CHADWYCK DRIVE	0.20	SYSTEM ADDITION VIA PETITION	MAP A, SEGMENT 1




PETITION: 46672

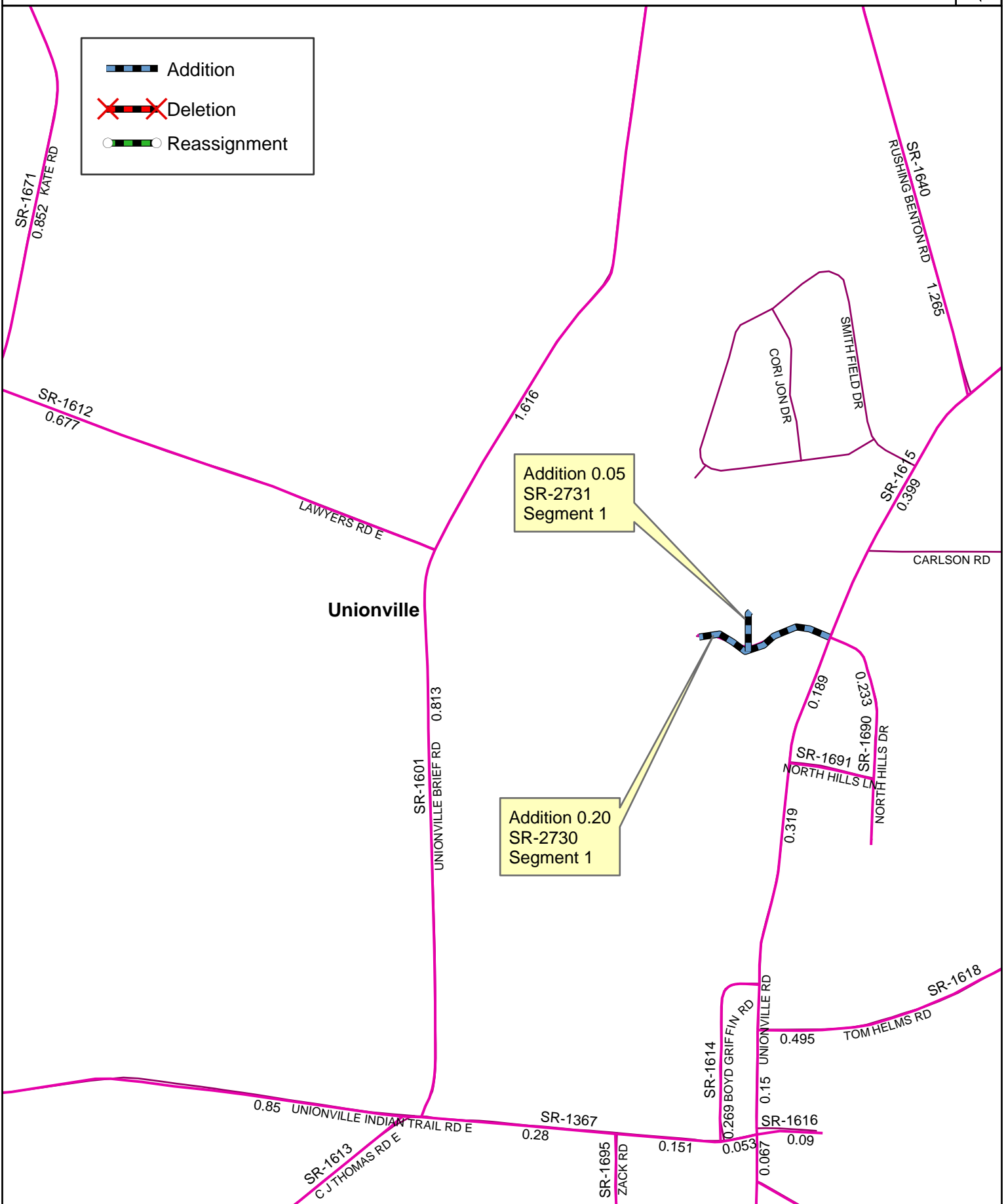
CO: Union

SR #: 2730, 2731 Additions

Approval Date: 10/09/2003 Map Date: 10/07/2010



	Addition
	Deletion
	Reassignment



Addition 0.05
SR-2731
Segment 1

Addition 0.20
SR-2730
Segment 1

Unionville

Source: Petition

NAME: tjb

SCALE: N/A

Map: A