



STATE OF NORTH CAROLINA
DEPARTMENT OF TRANSPORTATION

BEVERLY EAVES PERDUE
GOVERNOR

Tuesday, September 20, 2011

EUGENE A. CONTI, JR
SECRETARY

MEMORANDUM TO: Mr. J. B. (Joel) Setzer, P.E.
Division Engineer
Division 14

FROM: John C. Farley, Manager
Geographic Information Systems Unit

SUBJECT: 2011 District 3 Road System Changes

The Data Conversion Group has been authorized to make the following changes to the state road system as indicated below. We request that you make similar changes to the related maps and files in your Division and District offices, and install appropriate road number signs if necessary. we have updated our records accordingly. If our system changes do not conform to the actual conditions in the field, please return this memorandum with recommendations.

Document Number	County	Approval Date
R-2703	CLAY	9/5/2003

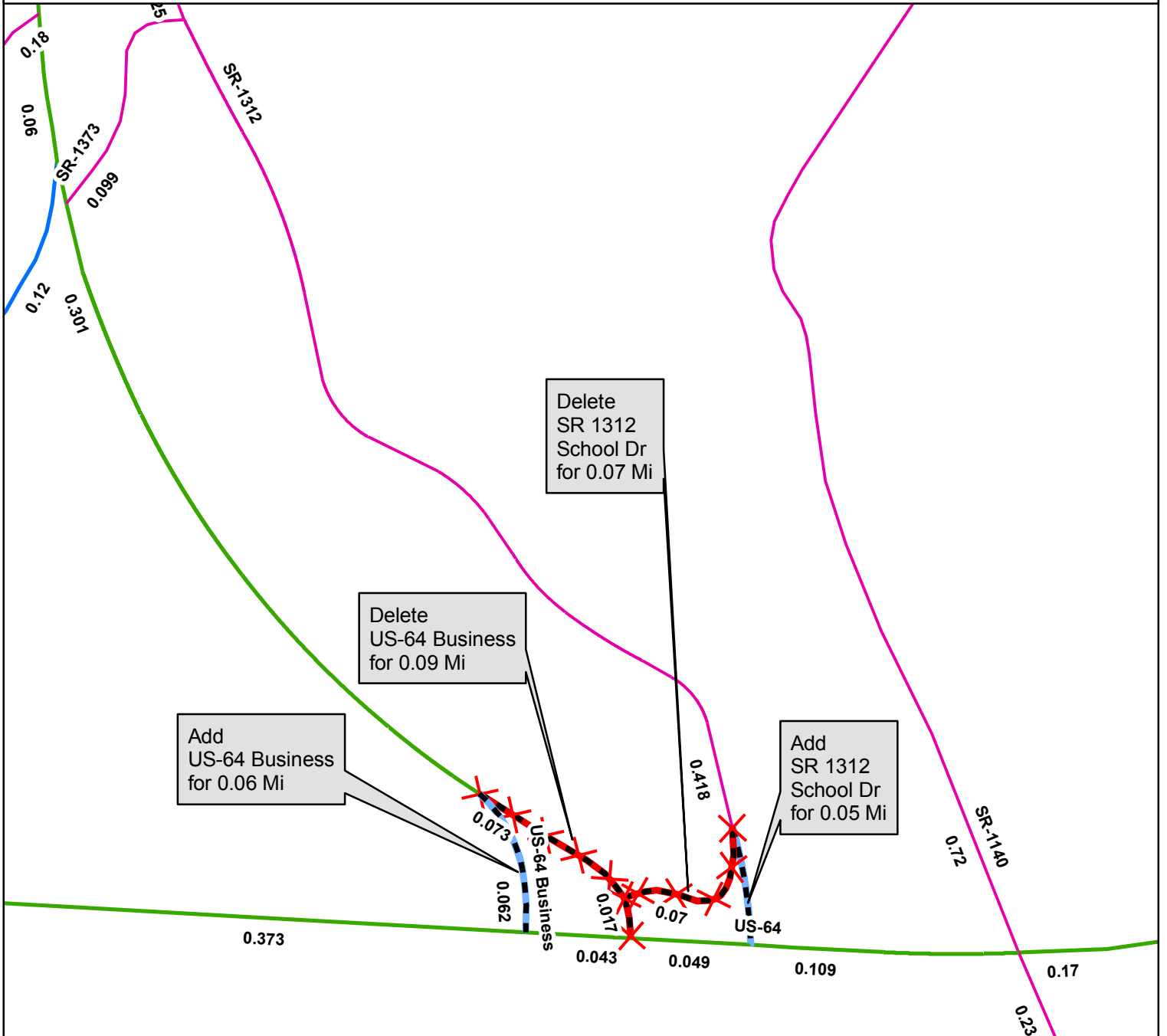
Inquiries about changes should be referred to the GIS Help Desk at (919) 707-2152.
Thank you for your assistance.

JCF





- cc: BSIP
- Bridge Maintenance
- Division Right of Way
- IMG
- Pavement Management
- Permit Unit
- State Road Maintenance
- Traffic Engineering
- Traffic Surveys

2011 ROAD SYSTEM CHANGES

TIP	COUNTY	APPROVAL DATE	NEW ROUTE	EXISTING ROUTE	STREET NAME	LENGTH (miles)	TYPE OF CHANGE	REMARKS (See Attached Map)
R-2703	CLAY	9/5/2003		US 64 BUS		0.06	SYSTEM ADDITION - EXISTING VIA TIP	MAP , SEGMENT
R-2703	CLAY	9/5/2003		SR 1312	SCHOOL DR	0.05	SYSTEM ADDITION - EXISTING VIA TIP	MAP , SEGMENT
R-2703	CLAY	9/5/2003		US 64 BUS		0.09	SYSTEM DELETION VIA TIP	MAP , SEGMENT
R-2703	CLAY	9/5/2003		SR 1312	SCHOOL DR	0.07	SYSTEM DELETION VIA TIP	MAP , SEGMENT



Legend

-  Addition
-  Deletion
-  Reassignment
-  SR
-  NC
-  US
-  Interstate
-  Ramp

