



STATE OF NORTH CAROLINA
DEPARTMENT OF TRANSPORTATION

MICHAEL F. EASLEY
GOVERNOR

December 20, 2004

LYNDO TIPPETT
SECRETARY

MEMORANDUM TO: Mr. Benton G. Payne, PE
Division Engineer
Division 10

FROM: Forrest L Robson, PE
GIS Director

SUBJECT: Road System Changes

The Road Inventory Section has been authorized to make the following changes to the state road system as indicated below. We request that you make similar changes to the related maps and files in your Division and District offices, and install appropriate road number signs if necessary. We have updated our records and county maps accordingly. If our system changes do not conform to the actual conditions in the field, please return this memorandum with recommendations.

HTO_59-09-03

Hwy. Ordinance #	County	Approval Date
2003-165	MECKLENBURG	9/18/03

Inquires about secondary road petition changes should be referred to Ron Tucker, Secondary Roads Group Supervisor at (919) 212-6080. Inquires about TIP Project changes should be referred to Tom Schroeder, Primary Highway Group Supervisor at (919) 212-6074. If you have further questions, please contact Hardee Cox, Road Inventory Manager at (919) 212-6060. Thank you for your assistance.

FLR/hrc
enclosures ()

- cc: BSIP
- Bridge Maintenance
- Pavement Management
- Permit Unit
- Right of Way
- Safety Management
- State Road Maintenance
- Traffic Engineering
- Traffic Surveys

MAILING ADDRESS:
NC DEPARTMENT OF TRANSPORTATION
GEOGRAPHIC INFORMATION SYSTEMS
1587 MAIL SERVICE CENTER
RALEIGH NC 27699-1587



www.ncdot.org/statewide/planning/gis

DELIVERY ADDRESS:
3401 CARL SANDBURG CT.
RALEIGH, NC 27610
PHONE (919) 212-6000
FAX: (919) 212-5999

Road System Changes

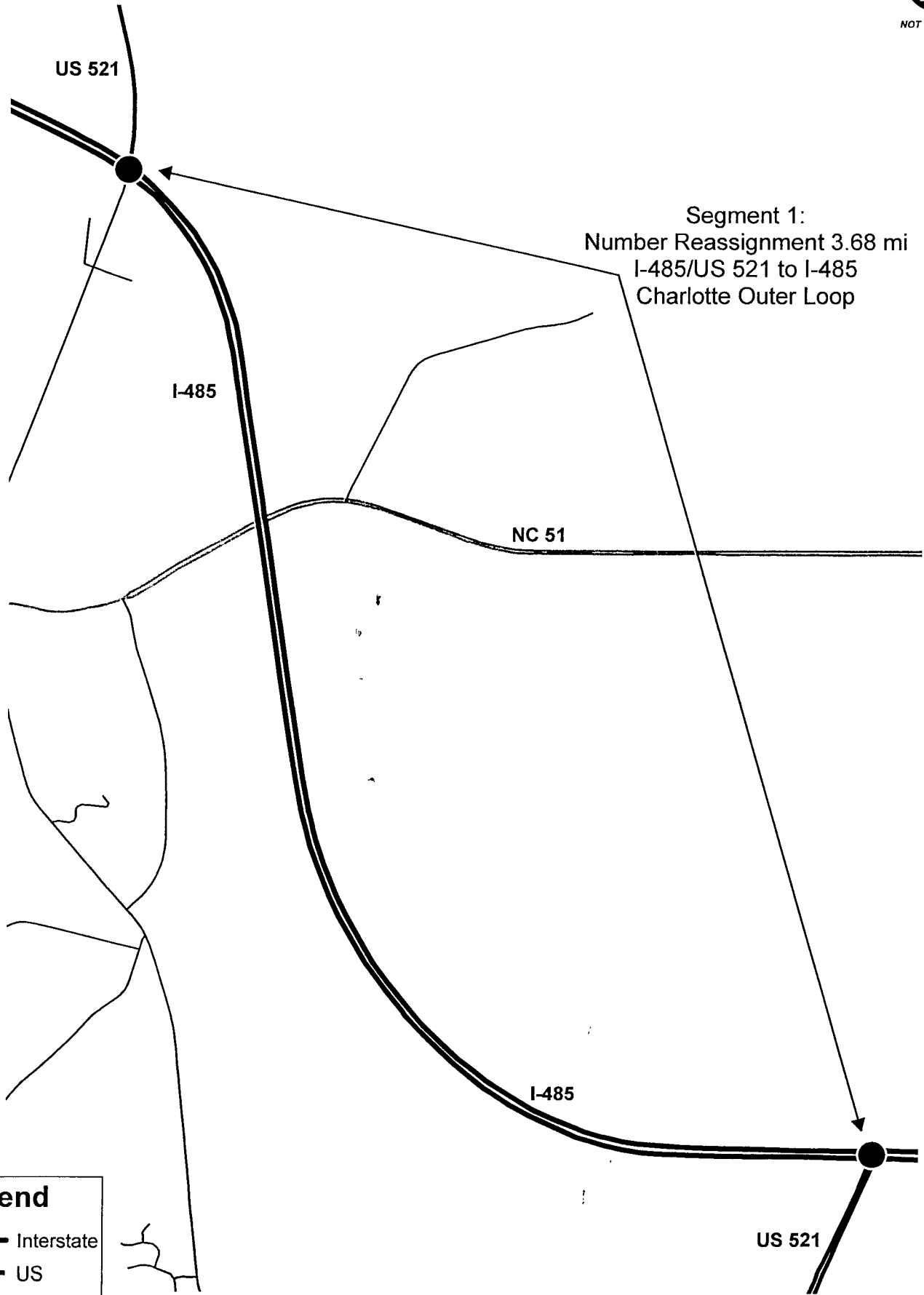
HWY. ORDINANCE	COUNTY	APPROVAL DATE	NEW NUMBER	EXISTING NUMBER	STREET NAME	LENGTH (miles)	TYPE OF CHANGE	REMARKS (See Attached Map)
2003-165	MECKLENBURG	9/18/03	I- 485	I- 485 US 521	CHARLOTTE OUTER LOOP	3.68	NUMBER REASSIGNMENT VIA HIGHWAY TRAFFIC ORD	MAP A, SEGMENT 1
2003-165	MECKLENBURG	9/18/03	SR 3998 EXT	US 521	SOUTH BLVD	5.27	SYSTEM REASSIGNMENT VIA HIGHWAY TRAFFIC ORD	MAP A, SEGMENT 2
2003-165	MECKLENBURG	9/18/03	SR 1291	US 521	WOODLAWN RD	0.83	SYSTEM REASSIGNMENT VIA HIGHWAY TRAFFIC ORD	MAP A, SEGMENT 3
2003-165	MECKLENBURG	9/18/03	SR 5901	US 521	BILLY GRAHAM PKWY.	5.11	SYSTEM REASSIGNMENT VIA HIGHWAY TRAFFIC ORD	MAP A, SEGMENT 4

Mecklenburg County





HTO 2003-165



NOT TO SCALE

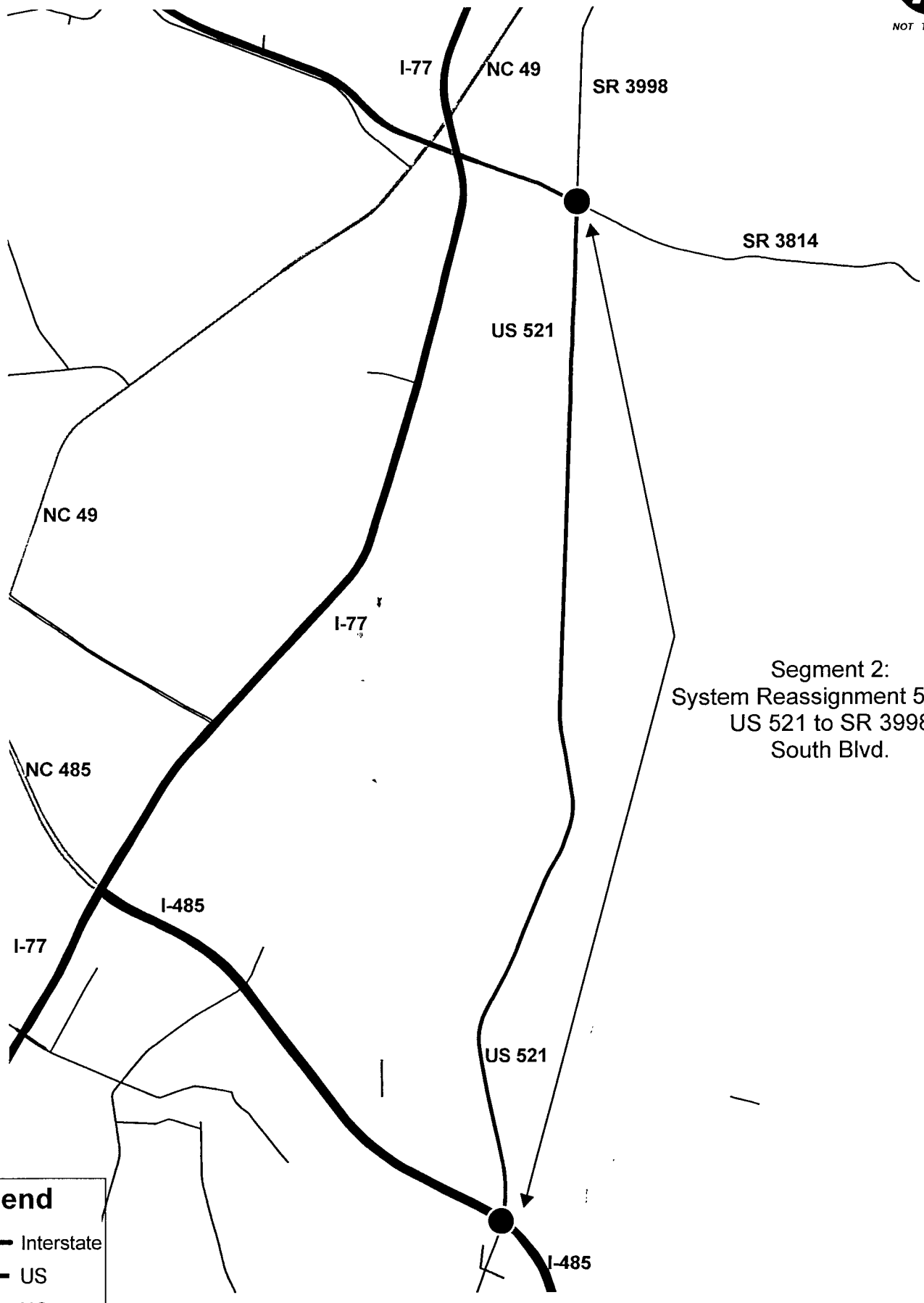


Legend

-  Interstate
-  US
-  NC
-  SR





Mecklenburg County

HTO 2003-165



Segment 2:
System Reassignment 5.27 mi
US 521 to SR 3998
South Blvd.

Legend

-  Interstate
-  US
-  NC
-  SR

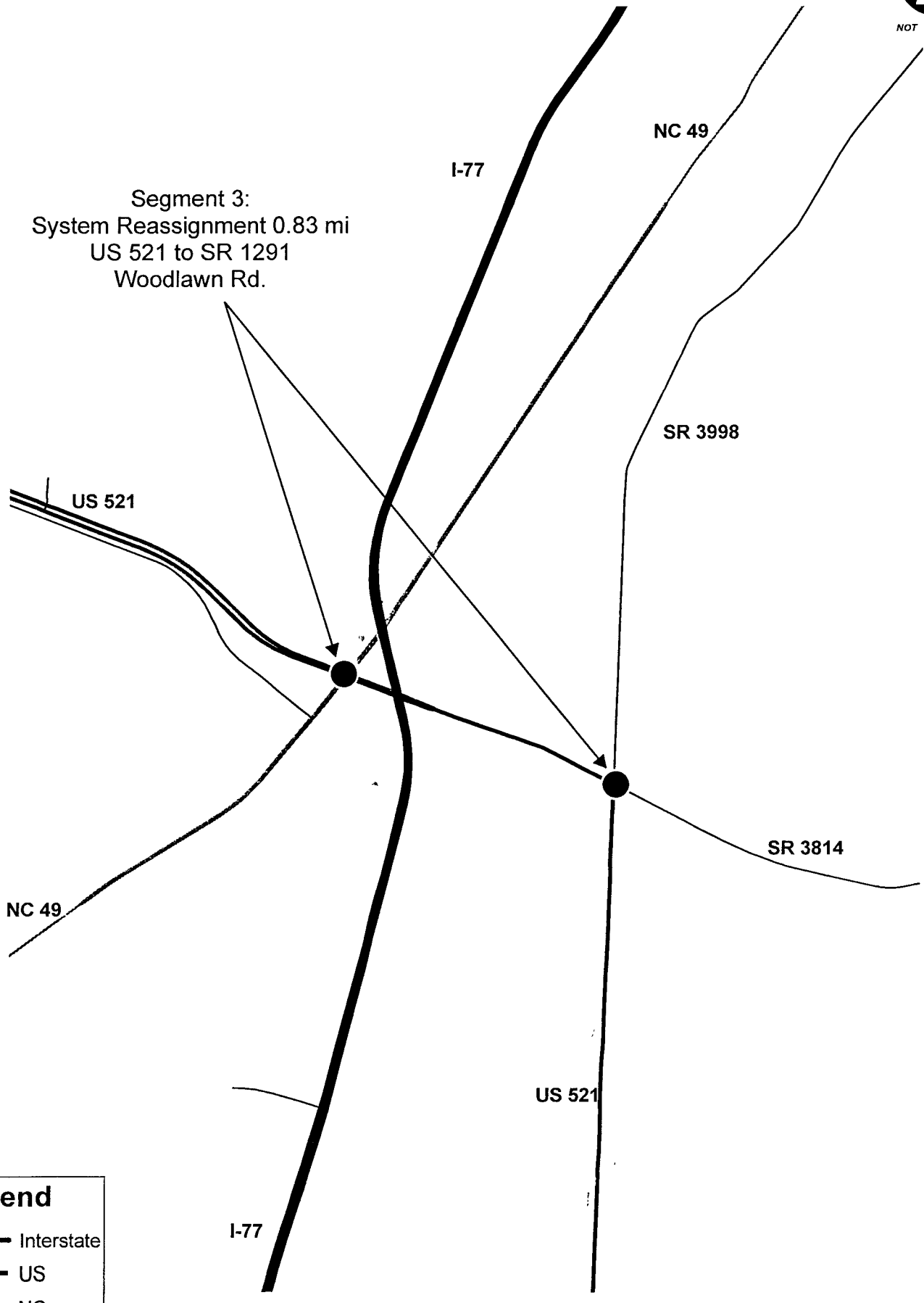
Mecklenburg County

HTO 2003-165







NOT TO SCALE

Segment 3:
System Reassignment 0.83 mi
US 521 to SR 1291
Woodlawn Rd.



Legend

-  Interstate
-  US
-  NC
-  SR

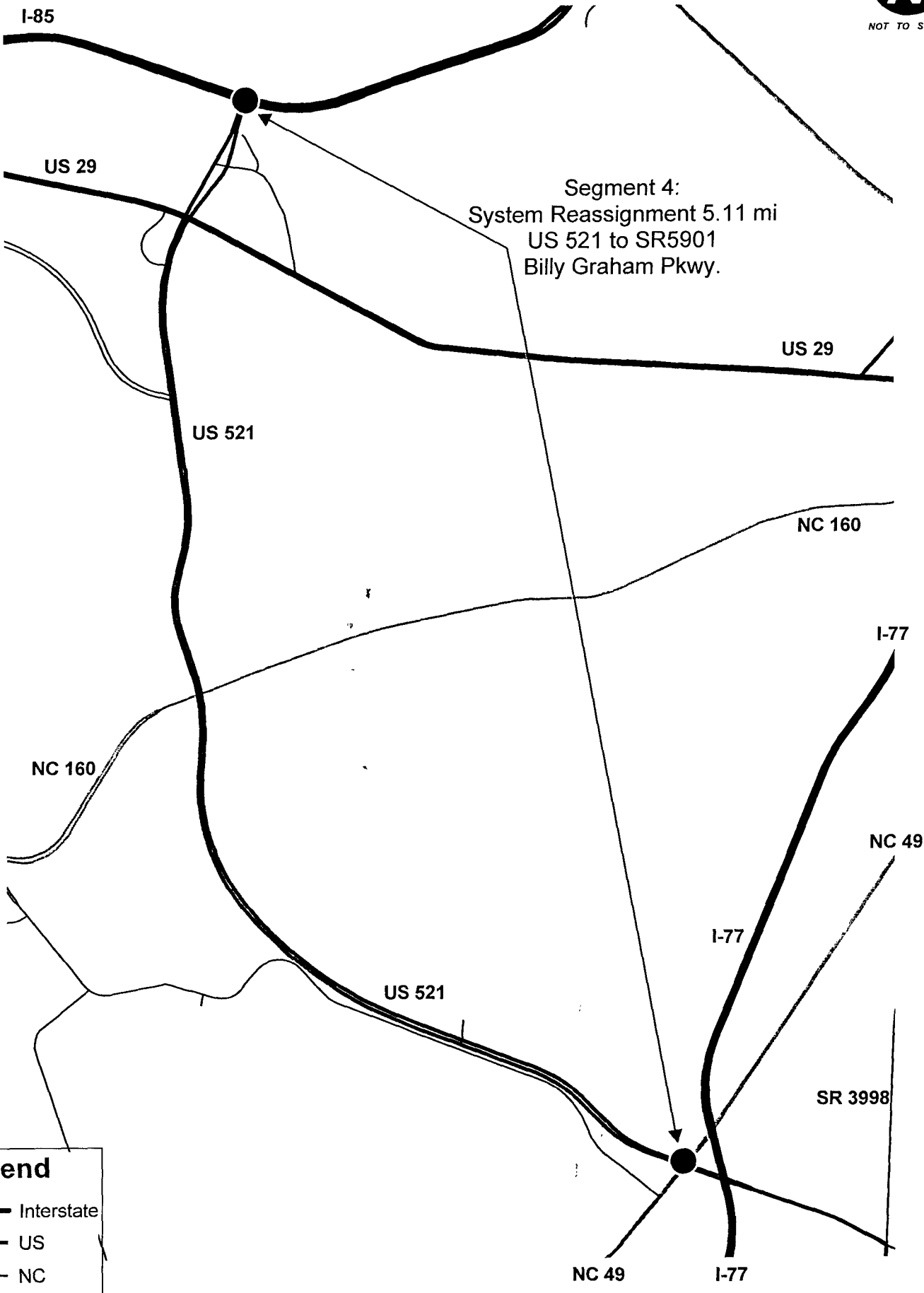
Mecklenburg County

HTO 2003-165







NOT TO SCALE

Segment 4:
System Reassignment 5.11 mi
US 521 to SR5901
Billy Graham Pkwy.



Legend

-  Interstate
-  US
-  NC
-  SR