



STATE OF NORTH CAROLINA
DEPARTMENT OF TRANSPORTATION

MICHAEL F. EASLEY
GOVERNOR

May 10, 2004

LYNDO TIPPETT
SECRETARY

MEMORANDUM TO: Mr. Mike Mills, PE
Division Engineer
Division 7

FROM: Forrest L. Robson, PE
GIS Director

SUBJECT: Road System Changes

The Road Inventory Section has been authorized to make the following changes to the state road system as indicated below. We request that you make similar changes to the related maps and files in your Division and District offices, and install appropriate road number signs if necessary. We have updated our records and county maps accordingly. If our system changes do not conform to the actual conditions in the field, please return this memorandum with recommendations.

HTO_78_09-03

Hwy. Ordinance #	County	Approval Date
2003-165	ROCKINGHAM	9/15/03

Inquires about secondary road petition changes should be referred to Ron Tucker, Secondary Roads Group Supervisor at (919) 212-6080. Inquires about TIP Project changes should be referred to Tom Schroeder, Primary Highway Group Supervisor at (919) 212-6074. If you have further questions, please contact Hardee Cox, Road Inventory Manager at (919) 212-6060. Thank you for your assistance.

FLR/hrc
enclosures ()

- cc: BSIP
- Bridge Maintenance
 - Pavement Management
 - Permit Unit
 - Right of Way
 - Safety Management
 - State Road Maintenance
 - Traffic Engineering
 - Traffic Surveys

MAILING ADDRESS:
NC DEPARTMENT OF TRANSPORTATION
GEOGRAPHIC INFORMATION SYSTEMS
1587 MAIL SERVICE CENTER
RALEIGH NC 27699-1587

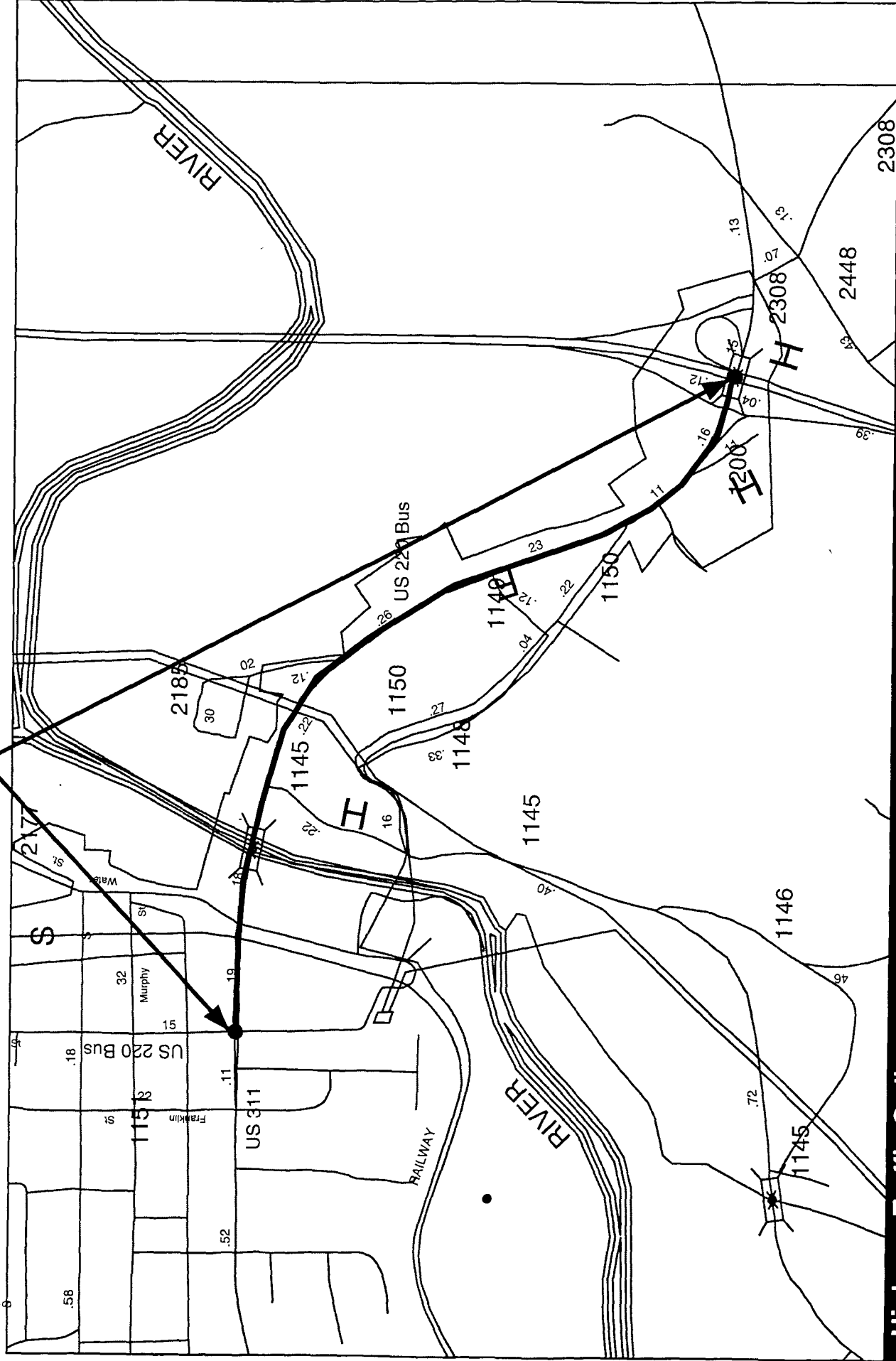
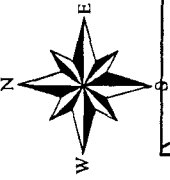

www.ncdot.org/statewide/planning/gis

DELIVERY ADDRESS:
3401 CARL SANDBURG CT.
RALEIGH, NC 27610
PHONE: (919) 212-6000
FAX: (919) 212-5999

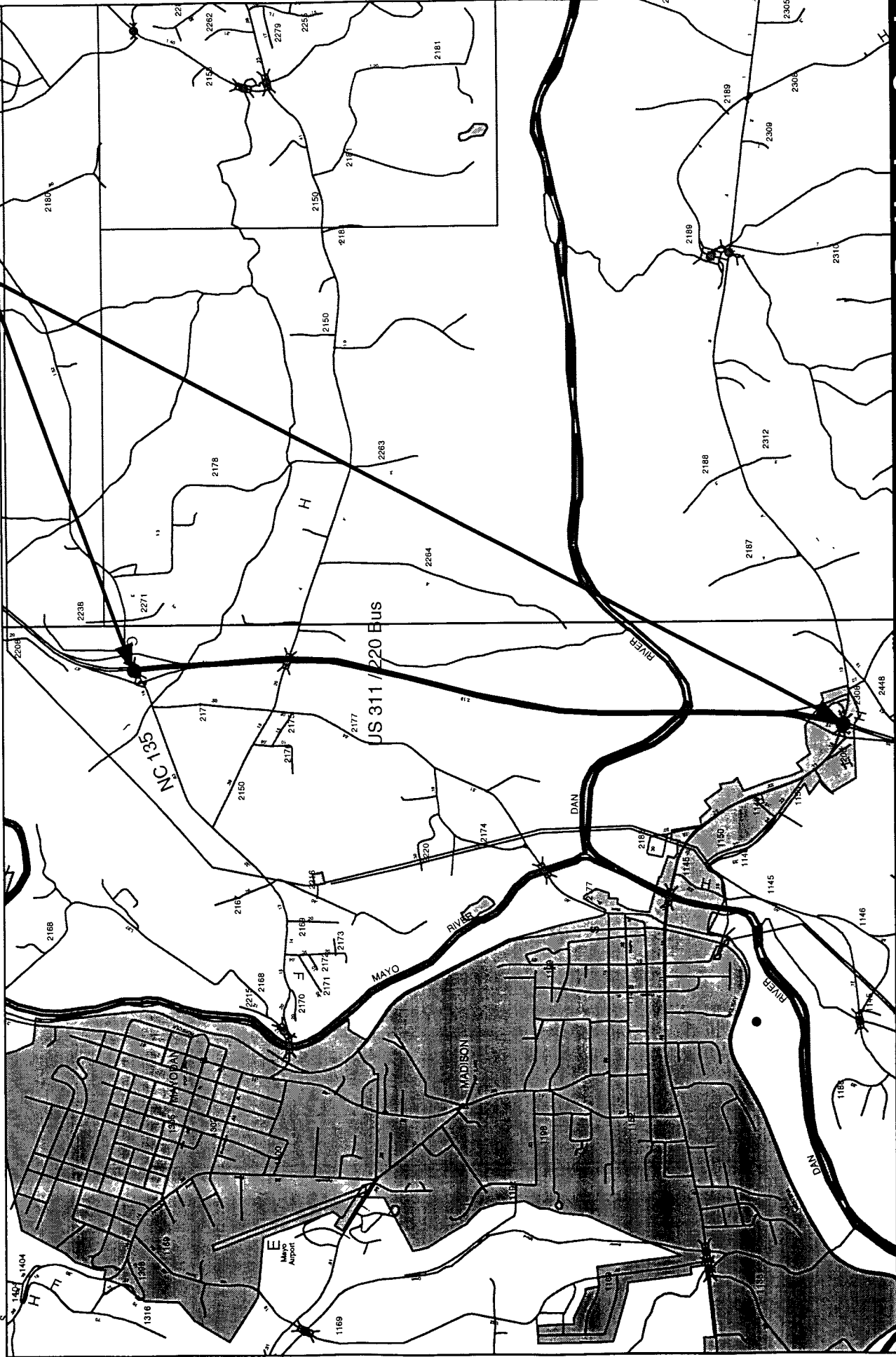
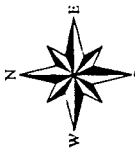
Road System Changes

Hwy. Ordinance	County	Approval Date	New Number	Existing Number	Street Name	Length (miles)	Type of Change	Remarks (See Attached Map)
2003-165	ROCKINGHAM	9/15/03	US 311/US 220 BUS	US 220 BUS		1.34	NUMBER REASSIGNMENT VIA HIGHWAY TRAFFIC ORD	MAP A, SEGMENT 0
2003-165	ROCKINGHAM	9/15/03	US 220/311	US 220		2.91	NUMBER REASSIGNMENT VIA HIGHWAY TRAFFIC ORD	MAP B, SEGMENT 0
2003-165	ROCKINGHAM	9/15/03	US 311/ NC 135	NC 135		6.08	NUMBER REASSIGNMENT VIA HIGHWAY TRAFFIC ORD	MAP C, SEGMENT 0
2003-165	ROCKINGHAM	9/15/03	US 311/ NC 770	NC 770		2.53	NUMBER REASSIGNMENT VIA HIGHWAY TRAFFIC ORD	MAP E, SEGMENT 0
2003-165	ROCKINGHAM	9/15/03	US 311/ NC 87	NC 87/ NC 770		1.70	NUMBER REASSIGNMENT VIA HIGHWAY TRAFFIC ORD	MAP F, SEGMENT 0
2003-165	ROCKINGHAM	9/15/03	US 311/ NC 135	NC 135		3.14	NUMBER REASSIGNMENT VIA HIGHWAY TRAFFIC ORD	MAP D, SEGMENT 1

Number Reassign 1.34 mi. from US 220 Bus. to US 311 / US 220 Bus.



Number Reassign 2.91 mi. from US 220 to US 311 / US 311

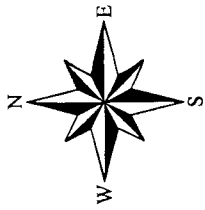


Highway Traffic Ordinance

Rockingham County

2003-165

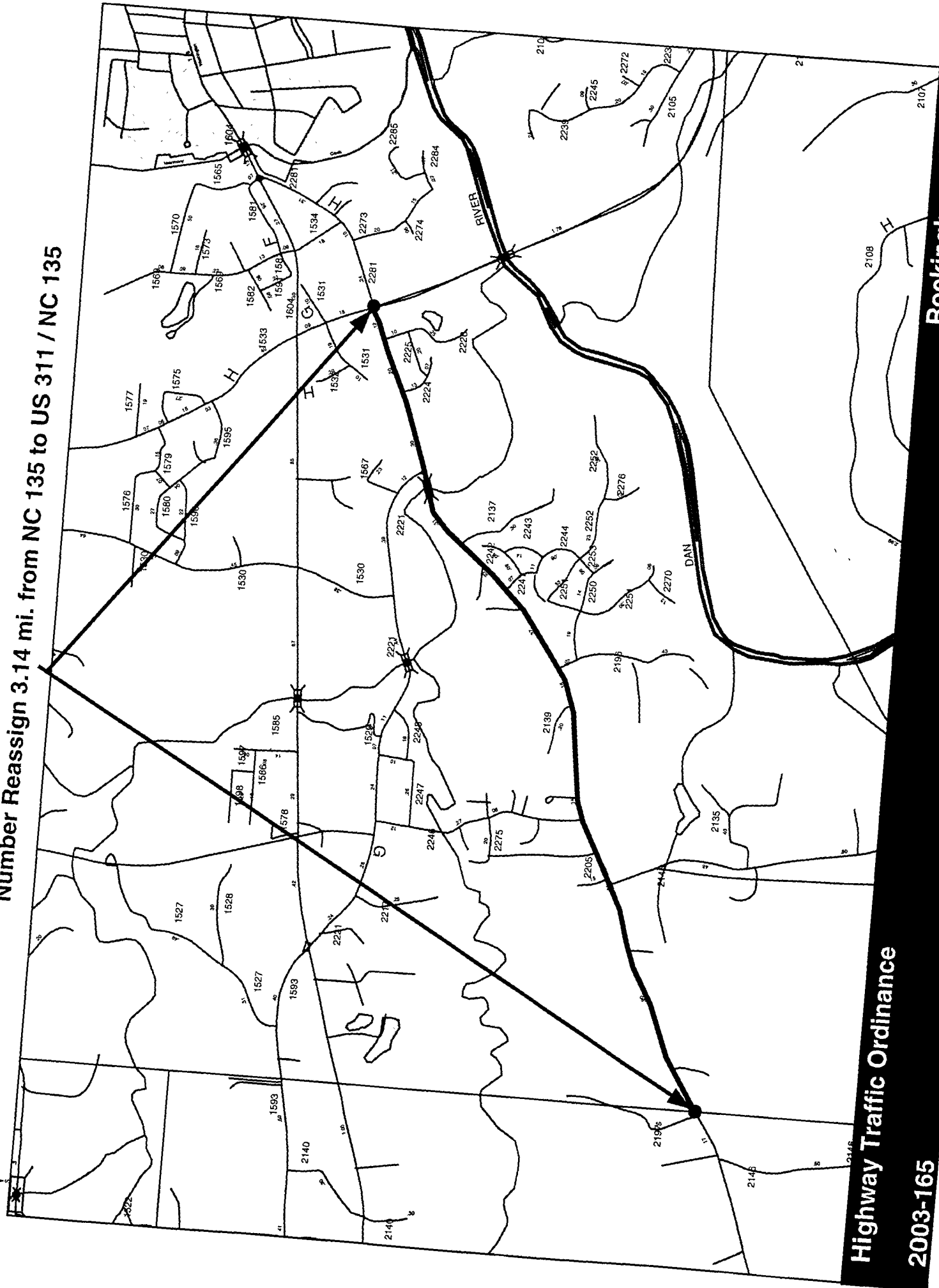
Map B



Number Reassign 6.08 mi. from NC 135 to US 311 / NC 135



Number Reassign 3.14 mi. from NC 135 to US 311 / NC 135



**Highway Traffic Ordinance
2003-165**

**Rockingham County
Map D**

Number Reassign 2.53 mi. from NC 770 to US 311 / NC 770

