



STATE OF NORTH CAROLINA
DEPARTMENT OF TRANSPORTATION

MICHAEL F. EASLEY
GOVERNOR

December 08, 2004

LYNDO TIPPETT
SECRETARY

MEMORANDUM TO: Mr. Benton G. Payne, PE
Division Engineer
Division 10

FROM: Forrest L. Robson, PE
GIS Director

SUBJECT: Road System Changes

The Road Inventory Section has been authorized to make the following changes to the state road system as indicated below. We request that you make similar changes to the related maps and files in your Division and District offices, and install appropriate road number signs if necessary. We have updated our records and county maps accordingly. If our system changes do not conform to the actual conditions in the field, please return this memorandum with recommendations.

R-2123BE

| Project Number | County | Approval Date |
|----------------|-------------|---------------|
| 8.u671615 | MECKLENBURG | 8/18/03 |

Inquires about secondary road petition changes should be referred to Ron Tucker, Secondary Roads Group Supervisor at (919) 212-6080. Inquires about TIP Project changes should be referred to Tom Schroeder, Primary Highway Group Supervisor at (919) 212-6074. If you have further questions, please contact Hardee Cox, Road Inventory Manager at (919) 212-6060. Thank you for your assistance.

FLR/hrc
enclosures ()

cc: BSIP
Bridge Maintenance
Pavement Management
Permit Unit
Right of Way
Safety Management
State Road Maintenance
Traffic Engineering
Traffic Surveys

MAILING ADDRESS:
NC DEPARTMENT OF TRANSPORTATION
GEOGRAPHIC INFORMATION SYSTEMS
1587 MAIL SERVICE CENTER
RALEIGH NC 27699-1587



www.ncdot.org/statewide/planning/gis

DELIVERY ADDRESS:
3401 CARL SANDBURG CT.
RALEIGH, NC 27610
PHONE: (919) 212-6000
FAX: (919) 212-5999

Road System Changes

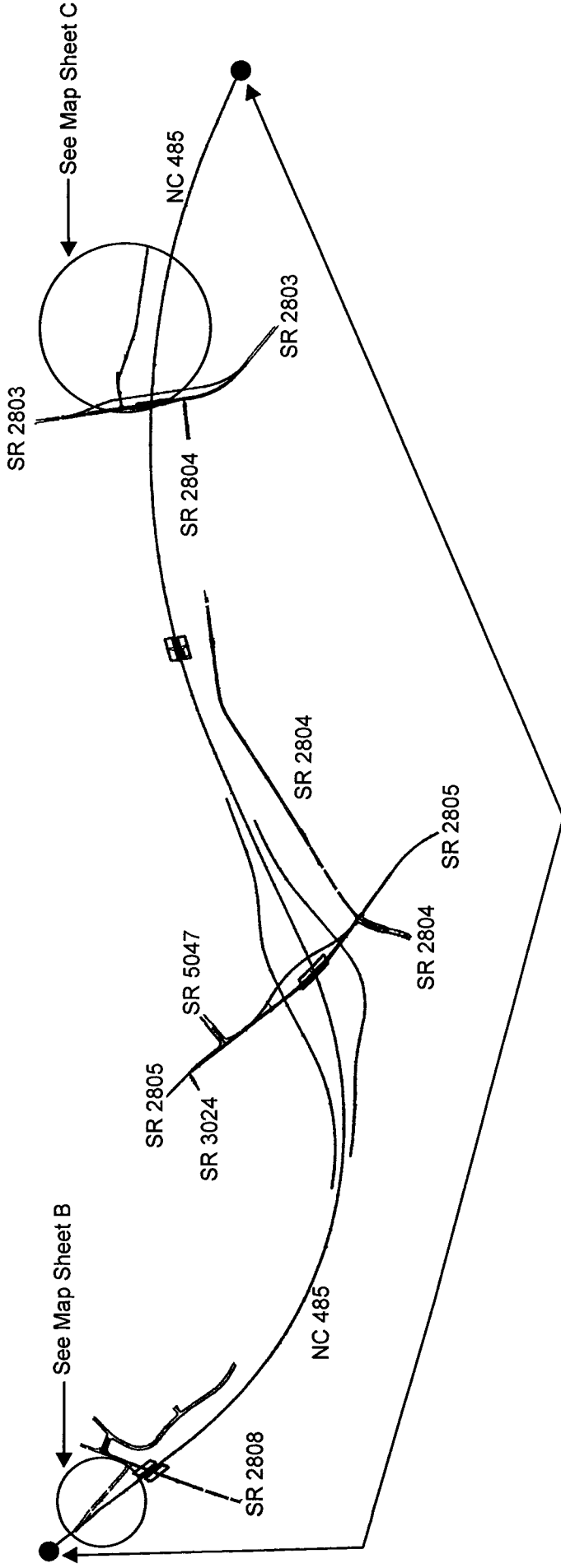
| PROJECT NUMBER | COUNTY | APPROVAL DATE | NEW NUMBER | EXISTING NUMBER | STREET NAME | LENGTH (miles) | TYPE OF CHANGE | REMARKS (See Attached Map) |
|----------------|-------------|---------------|------------|-----------------|--------------------|----------------|-----------------------------------|----------------------------|
| 8.u671615 | MECKLENBURG | 8/18/03 | | NC 485 | | 2.81 | SYSTEM ADDITION VIA PROJECT | MAP A, SEGMENT 1 |
| 8.u671615 | MECKLENBURG | 8/18/03 | SR 5853 | | N. PINES HILLS LN. | 0.29 | SYSTEM ADDITION VIA PROJECT | MAP C, SEGMENT 2 |
| 8.u671615 | MECKLENBURG | 8/18/03 | | SR 4606 | LONE EAGLE DR | 0.21 | SYSTEM DELETION VIA PROJECT | MAP B, SEGMENT 3 |

STATE OF NORTH CAROLINA
DIVISION OF HIGHWAYS

MECKLENBURG COUNTY

LOCATION: PART OF EASTERN CHARLOTTE OUTER LOOP
FROM SOUTH OF SR 2808 (CAMP STEWART RD.)
TO SOUTH OF SR 2802 (ROCKY RIVER CHURCH RD.)
TYPE OF WORK: GRADING, PAVING, DRAINAGE, STRUCTURES,
GUARDRAIL, SIGNALS, SIGNING, LONG LIFE PAVEMENT MARKINGS,
RAISED & SNOWPLOWABLE PAVEMENT MARKERS.

Not to Scale



Segment 1:
System Addition 2.81 mi
NC 485

TIP # R-2123 BB
Proj. # 8.U671615

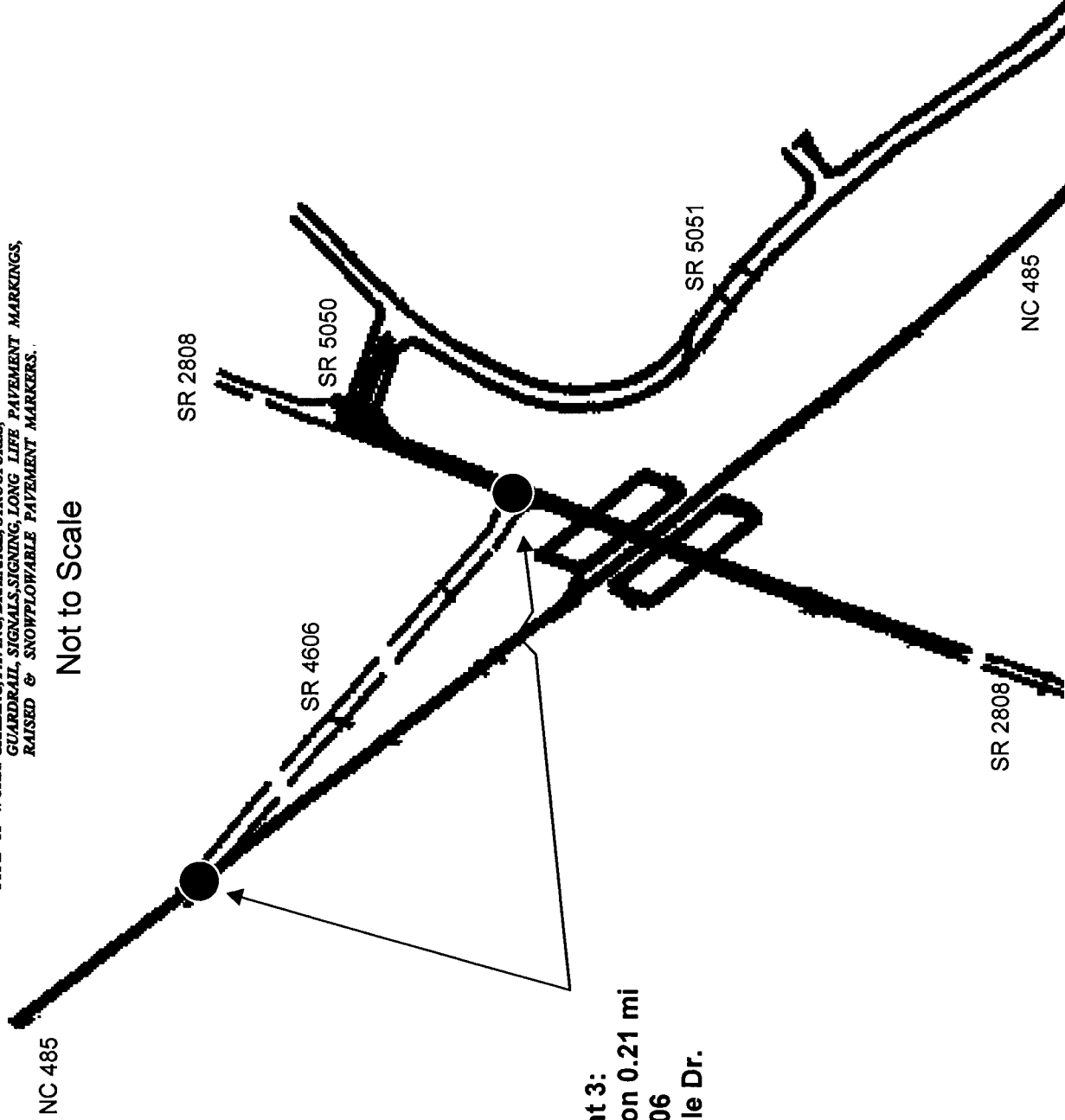
STATE OF NORTH CAROLINA
DIVISION OF HIGHWAYS

MECKLENBURG COUNTY


TIP # R-2123 BB
Proj. # 8.U671615

LOCATION: PART OF EASTERN CHARLOTTE OUTER LOOP
FROM SOUTH OF SR 2808 (CAMP STEWART RD.)
TO SOUTH OF SR 2802 (ROCKY RIVER CHURCH RD.)
TYPE OF WORK: GRADING, PAVING, DRAINAGE STRUCTURES,
GUARDRAIL, SIGNALS, SIGNING, LONG LIFE PAVEMENT MARKINGS,
RAISED & SNOWPLOWABLE PAVEMENT MARKERS.

Not to Scale



Segment 3:
System Deletion 0.21 mi
SR 4606
Lone Eagle Dr.



STATE OF NORTH CAROLINA
DIVISION OF HIGHWAYS


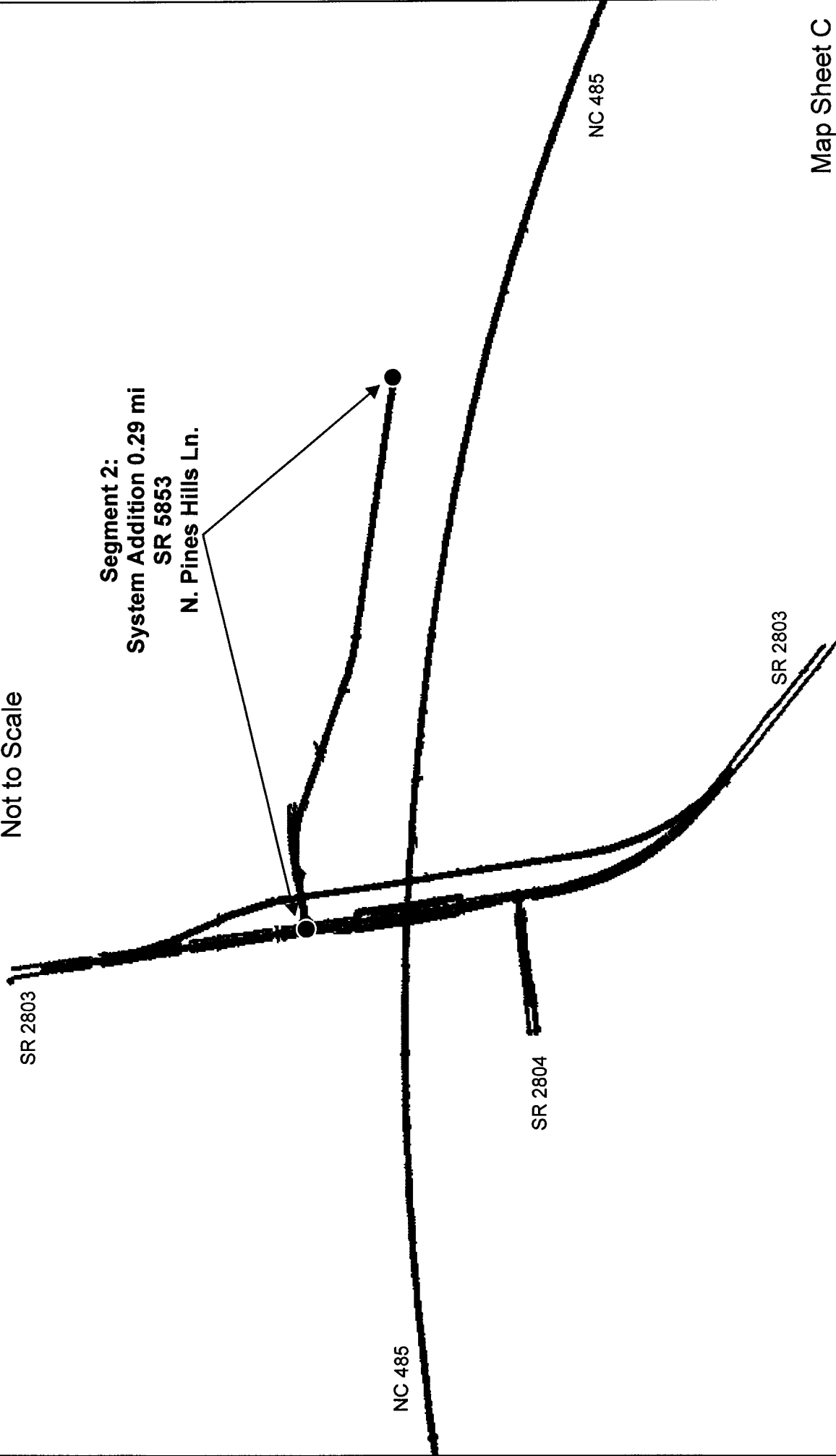
MECKLENBURG COUNTY

TIP # R-2123 BB
Proj. # 8.U671615

LOCATION: PART OF EASTERN CHARLOTTE OUTER LOOP
FROM SOUTH OF SR 2806 (CAMP STEWART RD.)
TO SOUTH OF SR 2802 (ROCKY RIVER CHURCH RD.)
TYPE OF WORK: GRADING, PAVING, DRAINAGE, STRUCTURES,
GUARDRAIL, SIGNALS, SIGNING, LONG LIFE PAVEMENT MARKINGS,
RAISED & SNORFLOWABLE PAVEMENT MARKERS.

Not to Scale

Segment 2:
System Addition 0.29 mi
SR 5853
N. Pines Hills Ln.





STATE OF NORTH CAROLINA
DEPARTMENT OF TRANSPORTATION

MICHAEL F. EASLEY
GOVERNOR

12/08/04

LYNDO TIPPETT
SECRETARY

Memo To: Road System Change Letter Recipients

Subject: DE Letter Revision

Project: R-2123BB, 8.U671615, Mecklenburg Co.

Revisions: SR 5849 (N. Pines Hills Ln.) on the original letter was incorrectly assigned an existing secondary road number. The current and correct route number is SR 5853 (N. Pines Hills Ln.). The attached letter will replace the original sent on September 13, 2004. Please make appropriate changes as required.

Please contact us with any questions you may have in reference to this revision.

Thank You,

Dave Johnson
(919)-212-6076