



STATE OF NORTH CAROLINA
DEPARTMENT OF TRANSPORTATION

MICHAEL F. EASLEY
GOVERNOR

February 09, 2004

LYNDO TIPPETT
SECRETARY

MEMORANDUM TO: Mr. Michael A. Pettyjohn, PE
Division Engineer
Division 11

FROM: Forrest L. Robson, PE
GIS Director

SUBJECT: Road System Changes

The Road Inventory Section has been authorized to make the following changes to the state road system as indicated below. We request that you make similar changes to the related maps and files in your Division and District offices, and install appropriate road number signs if necessary. We have updated our records and county maps accordingly. If our system changes do not conform to the actual conditions in the field, please return this memorandum with recommendations.

U-2211A

Project Number	County	Approval Date
8.2731702	CALDWELL	7/18/03

Inquires about secondary road petition changes should be referred to Ron Tucker, Secondary Roads Group Supervisor at (919) 212-6080. Inquires about TIP Project changes should be referred to Tom Schroeder, Primary Highway Group Supervisor at (919) 212-6074. If you have further questions, please contact Hardee Cox, Road Inventory Manager at (919) 212-6060. Thank you for your assistance.

FLR/hrc
enclosures ()

- cc. BSIP
- Bridge Maintenance
- Pavement Management
- Permit Unit
- Right of Way
- Safety Management
- State Road Maintenance
- Traffic Engineering
- Traffic Surveys

MAILING ADDRESS:
NC DEPARTMENT OF TRANSPORTATION
GEOGRAPHIC INFORMATION SYSTEMS
1587 MAIL SERVICE CENTER
RALEIGH NC 27699-1587



www.ncdot.org/statewide/planning/gis

DELIVERY ADDRESS:
3401 CARL SANDBURG CT
RALEIGH, NC 27610
PHONE: (919) 212-6000
FAX: (919) 212-5999

Road System Changes

PROJECT NUMBER	COUNTY	APPROVAL DATE	NEW NUMBER	EXISTING NUMBER	STREET NAME	LENGTH	TYPE OF CHANGE	REMARKS (See Attached N:ap)
8 2731702	CALDWELL	7/18/03	SR 1959	SR1001	CONNELLY SPGS RD	1.09	NUMBER REASSIGNMENT VIA PROJECT	MAP A, SEGMENT 1
8 2731702	CALDWELL	7/18/03	SR 1959	SR1001	CONNELLY SPGS RD	0.07	SYSTEM ADDITION VIA PROJECT	MAP B, SEGMENT 2
8 2731702	CALDWELL	7/18/03		SR1001	CONNELLY SPGS RD	0.15	SYSTEM DELETION VIA PROJECT	MAP A, SEGMENT 3
8 2731702	CALDWELL	7/18/03		SR1001		0.95	SYSTEM ADDITION VIA PROJECT	MAP B, SEGMENT 4

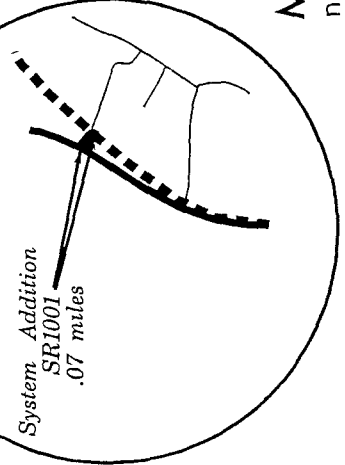
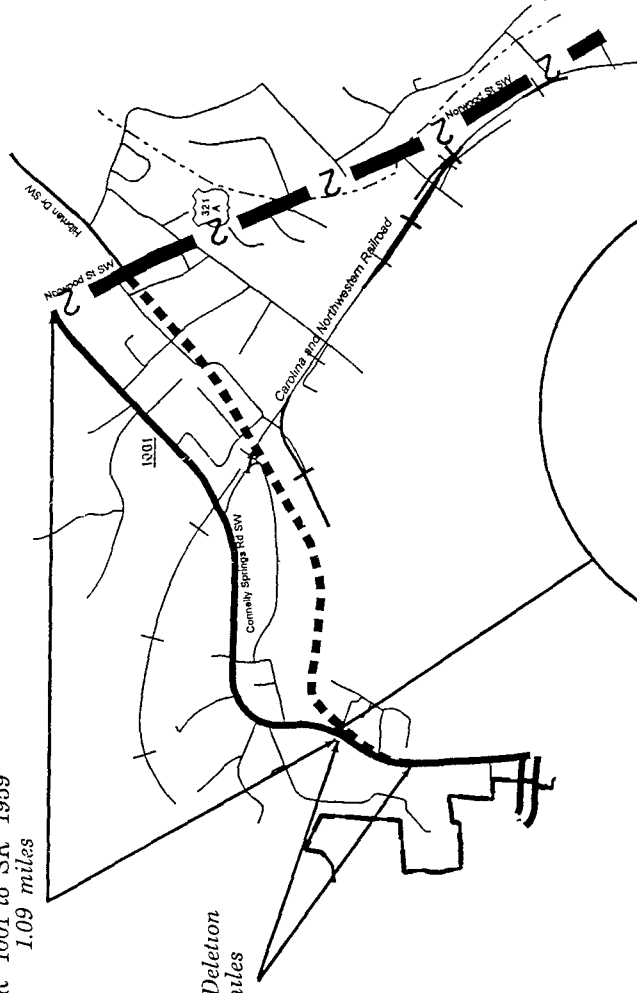
PROJECT: 8.2731702 U-2211A

CALDWELL COUNTY

LOCATION: SR 1001 (CONNELLY SPRINGS RD.) FROM SR 1933 (SOUTHWEST BLVD) TO US 321A (NORWOOD ST.)

*Number Reassignment
SR 1001 to SR 1959
1.09 miles*

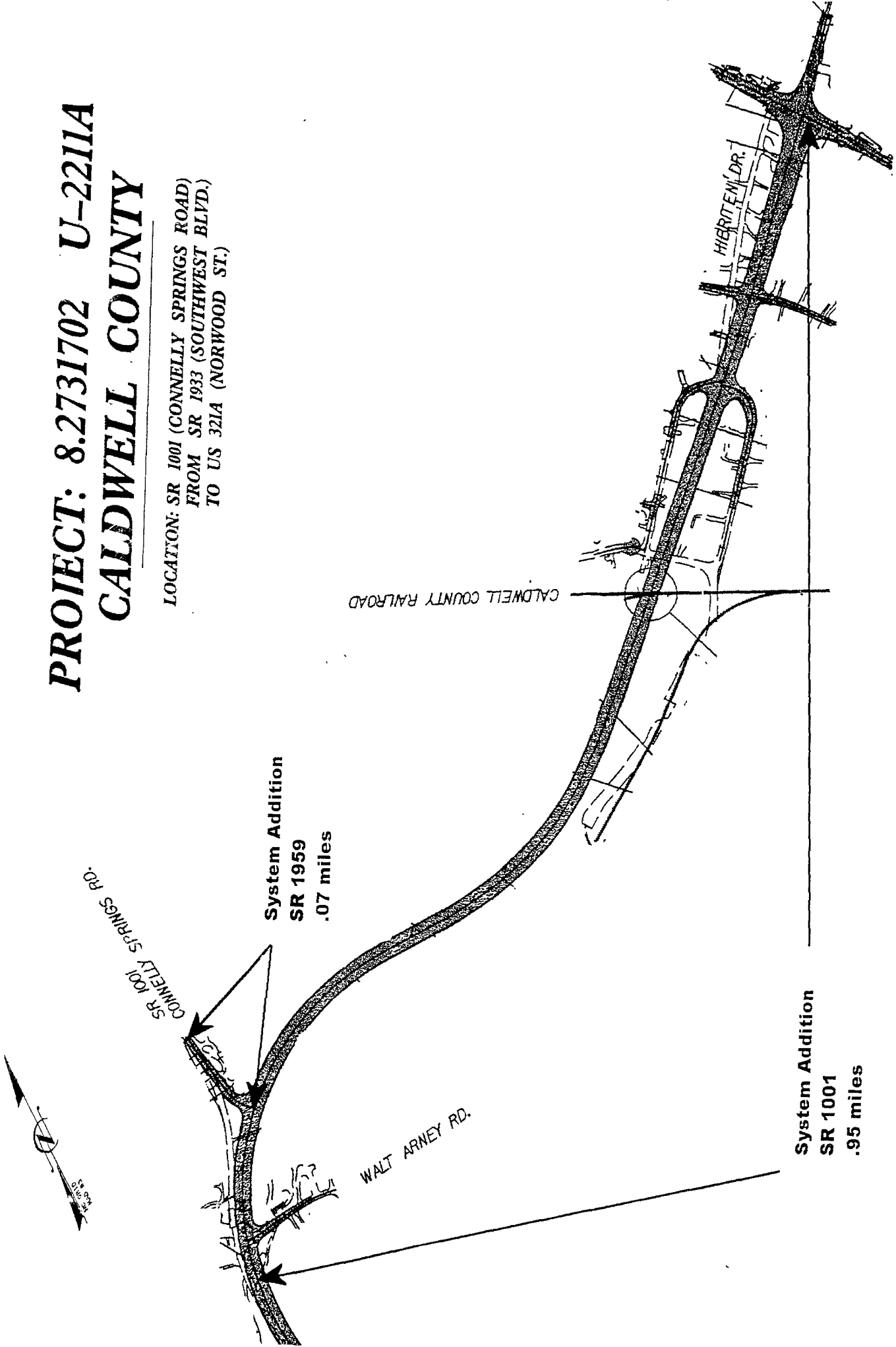
*System Deletion
.15 miles*



MAP "A"
not to scale

PROJECT: 8.2731702 U-2211A CALDWELL COUNTY

LOCATION: SR 1001 (CONNELLY SPRINGS ROAD)
FROM SR 1933 (SOUTHWEST BLVD.)
TO US 321A (NORWOOD ST.)



System Addition
SR 1001
.95 miles

MAP "B"
not to scale