



STATE OF NORTH CAROLINA  
DEPARTMENT OF TRANSPORTATION

MICHAEL F. EASLEY  
GOVERNOR

November 08, 2004

LYNDO TIPPETT  
SECRETARY

**MEMORANDUM TO:** Mr Terry R. Gibson, PE  
Division Engineer  
Division 6

**FROM:** Forrest L. Robson, PE  
GIS Director

**SUBJECT:** Road System Changes

The Road Inventory Section has been authorized to make the following changes to the state road system as indicated below. We request that you make similar changes to the related maps and files in your Division and District offices, and install appropriate road number signs if necessary. We have updated our records and county maps accordingly. If our system changes do not conform to the actual conditions in the field, please return this memorandum with recommendations

*X-000ZDA*

Project Number	County	Approval Date
8 t441305	CUMBERLAND	7/10/03

Inquires about secondary road petition changes should be referred to Ron Tucker, Secondary Roads Group Supervisor at (919) 212-6080. Inquires about TIP Project changes should be referred to Tom Schroeder, Primary Highway Group Supervisor at (919) 212-6074. If you have further questions, please contact Hardee Cox, Road Inventory Manager at (919) 212-6060. Thank you for your assistance

FLR/hrc  
enclosures ( )

cc: BSIP  
Bridge Maintenance  
Pavement Management  
Permit Unit  
Right of Way  
Safety Management  
State Road Maintenance  
Traffic Engineering  
Traffic Surveys

MAILING ADDRESS:  
NC DEPARTMENT OF TRANSPORTATION  
GEOGRAPHIC INFORMATION SYSTEMS  
1587 MAIL SERVICE CENTER  
RALEIGH NC 27699-1587



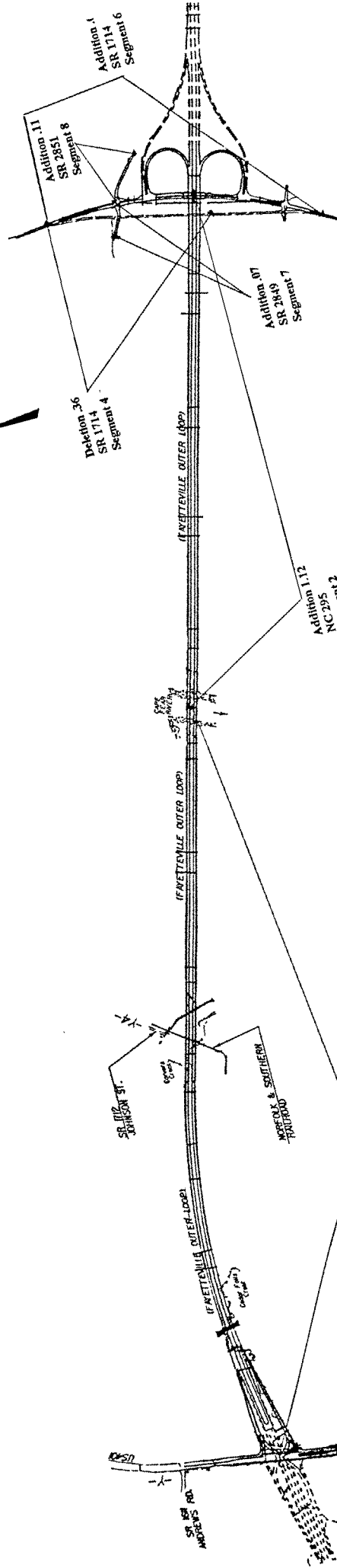

[www.ncdot.org/statewide/planning/gis](http://www.ncdot.org/statewide/planning/gis)

DELIVERY ADDRESS:  
3401 CARL SANDBURG CT.  
RALEIGH, NC 27610  
PHONE (919) 212-6000  
FAX: (919) 212-5999



# Road System Changes

PROJECT NUMBER	COUNTY	APPROVAL DATE	NEW NUMBER	EXISTING NUMBER	STREET NAME	LENGTH (miles)	TYPE OF CHANGE	REMARKS (See Attached Map)
8.1441305	CUMBERLAND	7/10/03	NC 295			1.47	SYSTEM ADDITION VIA PROJECT	MAP A, SEGMENT 1
8.1441305	CUMBERLAND	7/10/03	NC 295			1.12	SYSTEM ADDITION VIA PROJECT	MAP A, SEGMENT 2
8.1441305	CUMBERLAND	7/10/03		SR 1714	RIVER RD	0.10	SYSTEM DELETION VIA PROJECT	MAP B, SEGMENT 3
8.1441305	CUMBERLAND	7/10/03		SR 1714	RIVER RD	0.36	SYSTEM DELETION VIA PROJECT	MAP A, SEGMENT 4
8.1441305	CUMBERLAND	7/10/03	SR 2850	SR 1714	RIVER RD	0.15	NUMBER REASSIGNMENT VIA PROJECT	MAP B, SEGMENT 5
8.1441305	CUMBERLAND	7/10/03		SR 1714	RIVER RD	0.61	SYSTEM ADDITION VIA PROJECT	MAP A, SEGMENT 6
8.1441305	CUMBERLAND	7/10/03	SR 2849			0.07	SYSTEM ADDITION VIA PROJECT	MAP A, SEGMENT 7
8.1441305	CUMBERLAND	7/10/03	SR 2851			0.11	SYSTEM ADDITION VIA PROJECT	MAP A, SEGMENT 8
8.1441305	CUMBERLAND	7/10/03	SR 2850			0.02	SYSTEM ADDITION VIA PROJECT	MAP B, SEGMENT 9



Addition .11  
SR 2851  
Segment 8  
Addition .1  
SR 1714  
Segment 6

Deletion .36  
SR 1714  
Segment 4

Addition .07  
SR 2849  
Segment 7

Addition 1.12  
NC 295  
Segment 2

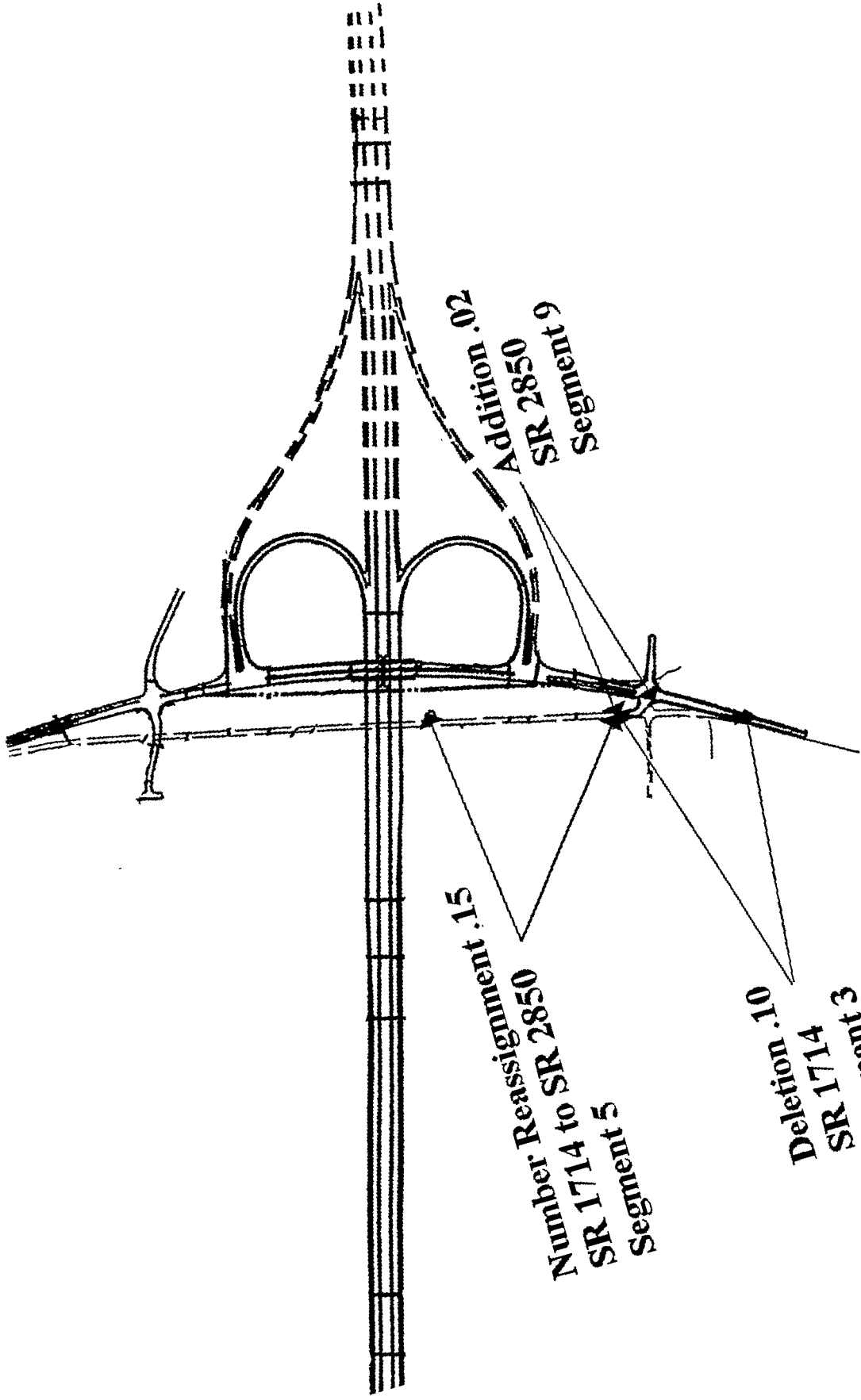
SR 016  
THOMSON ST.

WYCK & SOUTHERN  
ROAD

Addition 1.47  
NC 295  
Segment 1

TO  
US-64  
FRIVILLE BRASSER ST J

Project: 8-T4141305  
Tip: X-0002DA  
Cumberland County  
Map A  
NTS



Addition .02  
SR 2850  
Segment 9

Number Reassignment to  
SR 1714 to SR 2850  
Segment 5

Deletion of  
SR 1714  
Segment 3

Project: 8.T441305  
Tip: X-0002DA  
Cumberland County