



STATE OF NORTH CAROLINA
DEPARTMENT OF TRANSPORTATION

MICHAEL F. EASLEY
GOVERNOR

January 20, 2004

LYNDO TIPPETT
SECRETARY

MEMORANDUM TO: Mr. D R. Conner, PE
Division Engineer
Division 1

FROM: Forrest L. Robson, PE
GIS Director

SUBJECT: Road System Changes

The Road Inventory Section has been authorized to make the following changes to the state road system as indicated below. We request that you make similar changes to the related maps and files in your Division and District offices, and install appropriate road number signs if necessary. We have updated our records and county maps accordingly. If our system changes do not conform to the actual conditions in the field, please return this memorandum with recommendations.

R-25512

| Project/ Petition Number | County | Approval Date |
|--------------------------|--------|---------------|
| 8.T051403 | DARE | 6/20/03 |
| 8 T051404 | DARE | 12/31/01 |

Inquires about secondary road petition changes should be referred to Ron Tucker, Secondary Roads Group Supervisor at (919) 212-6080. Inquires about TIP Project changes should be referred to Tom Schroeder, Primary Highway Group Supervisor at (919) 212-6074. If you have further questions, please contact Hardee Cox, Road Inventory Manager at (919) 212-6060. Thank you for your assistance.

FLR/hrc
enclosures ()

cc BSIP
Bridge Maintenance
Pavement Management
Permit Unit
Right of Way
Safety Management
State Road Maintenance
Traffic Engineering
Traffic Surveys

MAILING ADDRESS:
NC DEPARTMENT OF TRANSPORTATION
GEOGRAPHIC INFORMATION SYSTEMS
1587 MAIL SERVICE CENTER
RALEIGH NC 27699-1587



www.ncdot.org/statewide/planning/gis

DELIVERY ADDRESS:
3401 CARL SANDBURG CT
RALEIGH, NC 27610
PHONE (919) 212-8000
FAX: (919) 212-5999

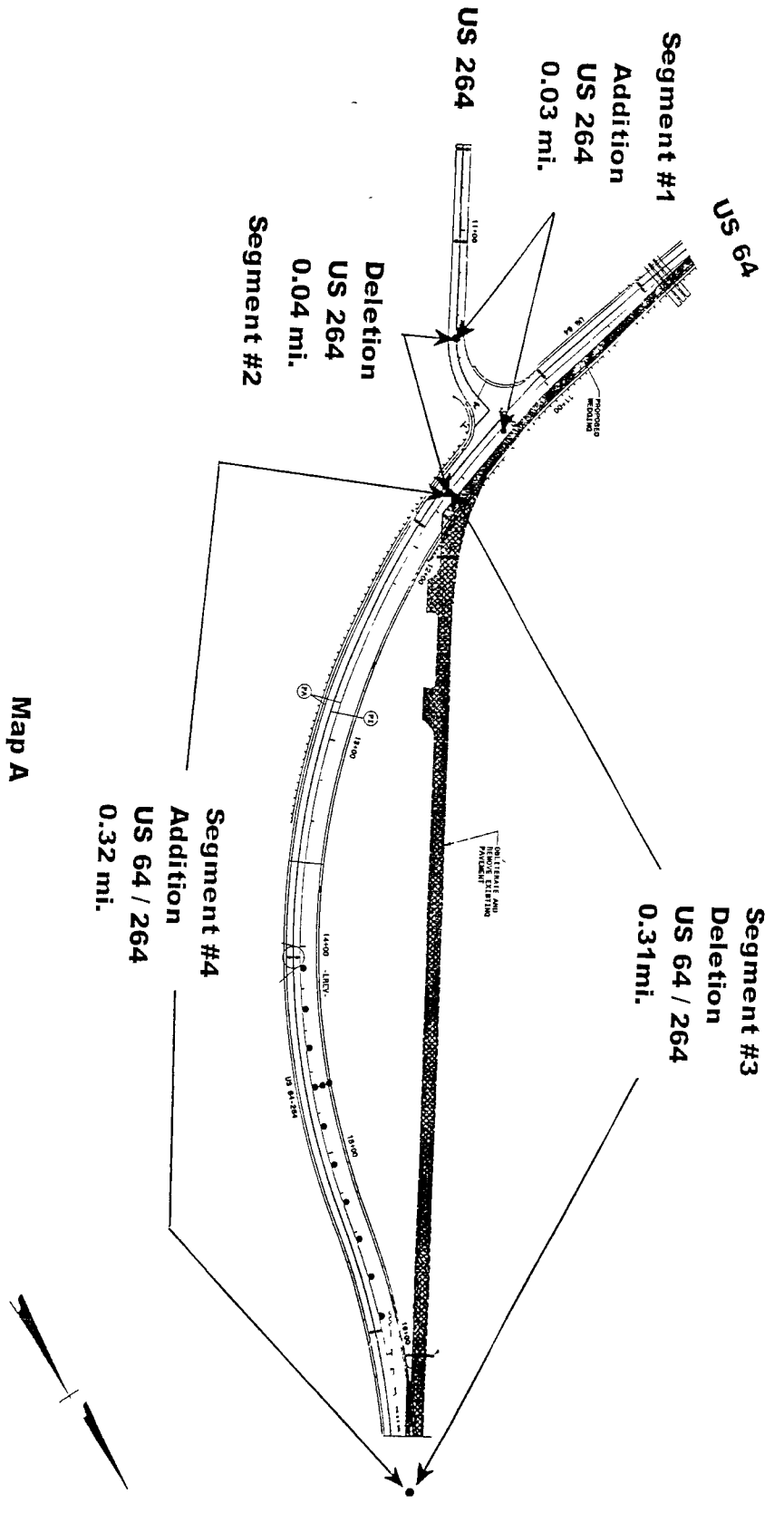
Road System Changes

| PROJECT NUMBER | COUNTY | APPROVAL DATE | NEW NUMBER | EXISTING NUMBER | STREET NAME | LENGTH | TYPE OF CHANGE | REMARKS (See Attached Map) |
|----------------|--------|---------------|------------|-----------------|-------------|--------|-----------------------------|-------------------------------|
| 8.T051404 | DARE | 12/31/01 | | US 264 | | 0.03 | SYSTEM ADDITION VIA PROJECT | MAP A, SEGMENT 1 |
| 8.T051404 | DARE | 12/31/01 | | US 264 | | 0.04 | SYSTEM DELETION VIA PROJECT | MAP A, SEGMENT 2 |
| 8.T051404 | DARE | 12/31/01 | | US 64 / US 264 | | 0.31 | SYSTEM DELETION VIA PROJECT | MAP A, SEGMENT 3 |
| 8.T051404 | DARE | 12/31/01 | | US 64 / US 264 | | 0.32 | SYSTEM ADDITION VIA PROJECT | MAP A, SEGMENT 4 |
| 8.T051404 | DARE | 12/31/01 | | US 64 / US 264 | | 0.06 | SYSTEM ADDITION VIA PROJECT | MAP B, SEGMENT 5 |
| 8.T051404 | DARE | 12/31/01 | | US 64 / US 264 | | 0.06 | SYSTEM DELETION VIA PROJECT | MAP B, SEGMENT 6 |
| 8.T051404 | DARE | 12/31/01 | | NC 345 | | 0.06 | SYSTEM ADDITION VIA PROJECT | MAP B, SEGMENT 7 |
| 8.T051404 | DARE | 12/31/01 | | NC 345 | | 0.05 | SYSTEM DELETION VIA PROJECT | MAP B, SEGMENT 8 |
| 8.T051404 | DARE | 12/31/01 | | US 64 / US 264 | | 0.05 | SYSTEM DELETION VIA PROJECT | MAP B, SEGMENT 9 |
| 8.T051404 | DARE | 12/31/01 | | US 64 / US 264 | | 0.06 | SYSTEM ADDITION VIA PROJECT | MAP B, SEGMENT 10 |
| 8.T051403 | DARE | 6/20/03 | | US 64/264 BYP | | 5.89 | SYSTEM ADDITION VIA PROJECT | MAP C, SEGMENT 11 |

PROJECT: 6.059001B / 8.T051404 R-2551B

DARE COUNTY

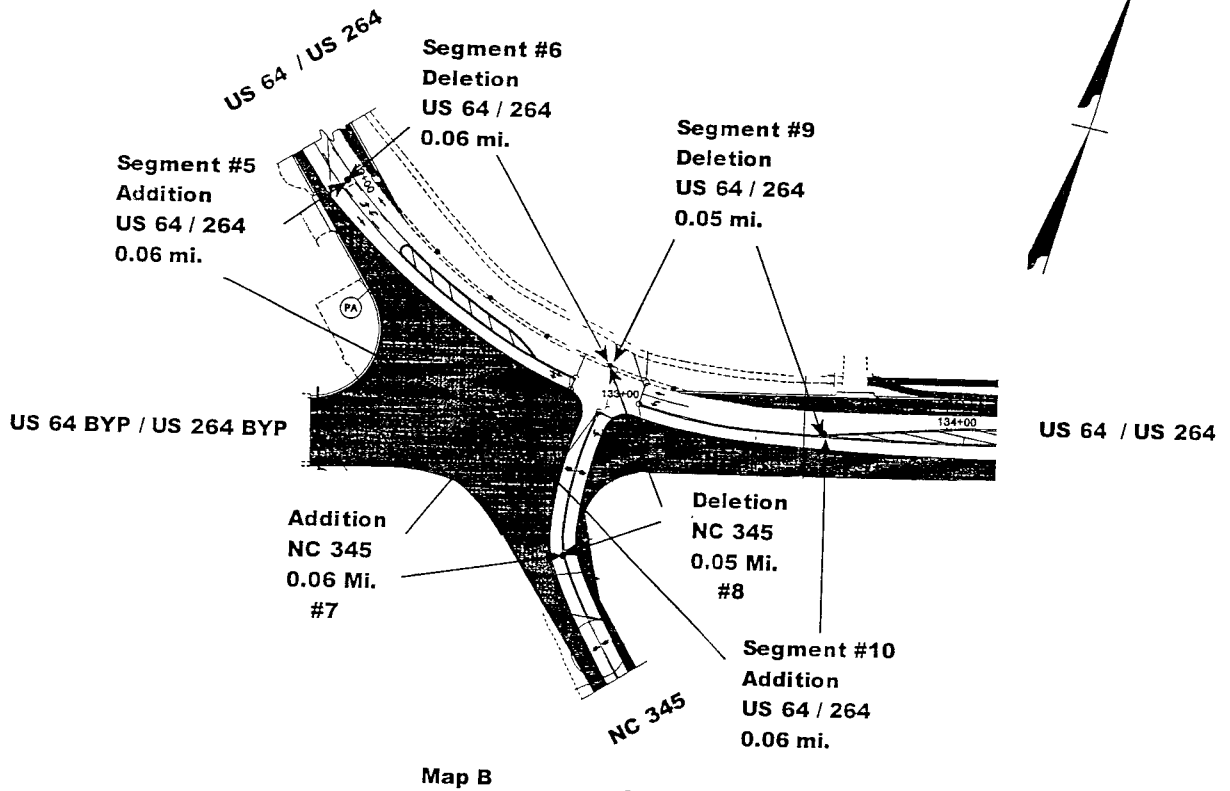
LOCATION: US 64-264 FROM US 264 TO SR 1105 IN
MANN'S HARBOR AND THE INTERSECTION
OF NC 345 EAST OF MANIBO



Map A

PROJECT: 6.059001B /8.T051404 R-2551B
DARE COUNTY

LOCATION: US 64-264 FROM US 264 TO SR 1105 IN
MANN'S HARBOR AND THE INTERSECTION
OF NC 345 EAST OF MANTEO

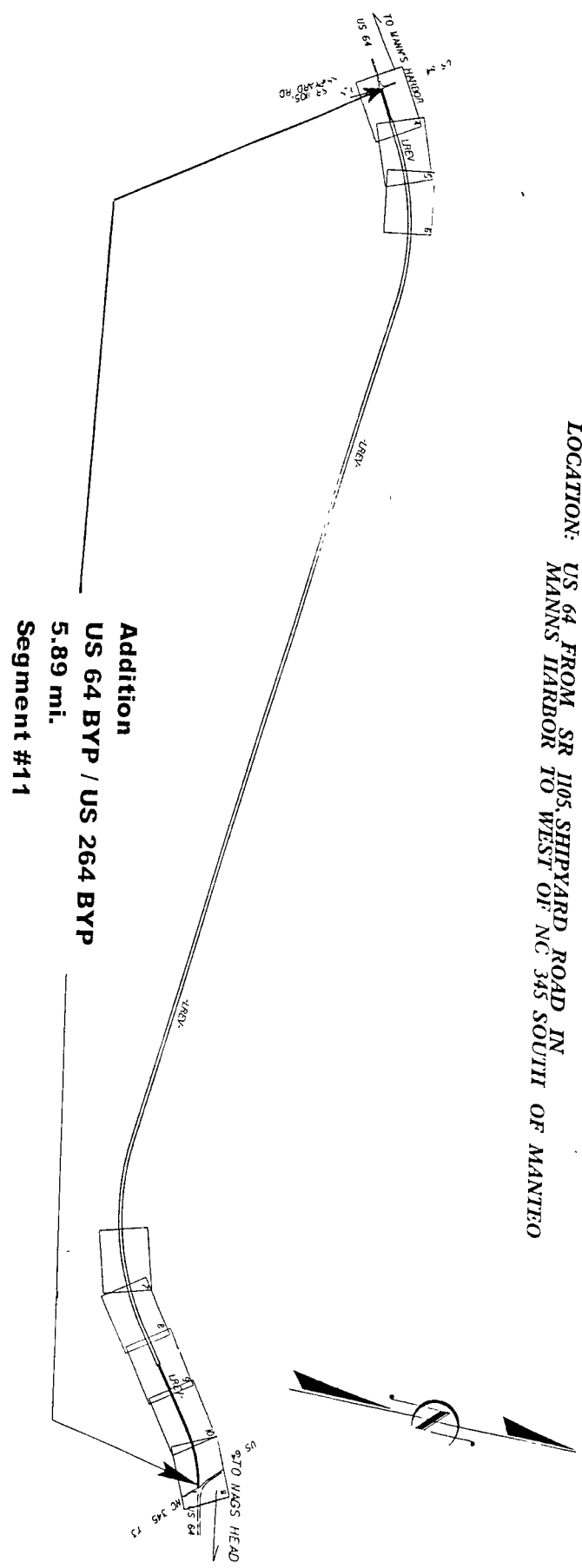


PROJECT: 8.T051403

R-2551A

DARE COUNTY

**LOCATION: US 64 FROM SR 105 SHIPYARD ROAD IN
MANN'S HARBOR TO WEST OF NC 345 SOUTH OF MANTICO**



**Addition
US 64 BYP / US 264 BYP
5.89 mi.
Segment #11**

Map C