



STATE OF NORTH CAROLINA  
DEPARTMENT OF TRANSPORTATION

Beverly Eaves Perdue  
GOVERNOR

Thursday, October 07, 2010

EUGENE A. CONTI, JR.  
SECRETARY

**MEMORANDUM TO:** Mr. J.B. Setzer, PE  
Division Engineer  
Division 14

**FROM:** Information, and Mapping Unit

**SUBJECT:** 2003 District 2 Road System Changes

The Road Inventory Information Section has been authorized to make the following changes to the state road system as indicated below. We request that you make similar changes to the related maps and files in your Division and District offices, and install appropriate road number signs if necessary. We have updated our records and county maps accordingly. If our system changes do not conform to the actual conditions in the field, please return this memorandum with recommendations.

Petition Number	County	Approval Date
46325	SWAIN	2/6/2003

Inquires about changes should be referred to one of the following: For Primary Roads call Paulette Smith at (919)-212-6100, and for Secondary Roads call Ron Tucker at (919)-212-6085. Thank you for your assistance.

JLC  
enclosures ( )

- cc: BSIP  
Bridge Maintenance  
Division Right of Way  
GIS  
Pavement Management  
Permit Unit  
State Road Maintenance  
Traffic Engineering  
Traffic Surveys

---

# 2003 ROAD SYSTEM CHANGES

---

<b>PETITION NUMBER</b>	<b>COUNTY</b>	<b>APPROVAL DATE</b>	<b>NEW NUMBER</b>	<b>EXISTING NUMBER</b>	<b>STREET NAME</b>	<b>LENGTH (miles)</b>	<b>TYPE OF CHANGE</b>	<b>REMARKS (See Attached Map)</b>
46325	SWAIN	2/6/2003		SR 1180(PORTION OF)	QUEEN ROAD	0.07	SYSTEM DELETION VIA PETITION	MAP A, SEGMENT 1




PETITION: 46325

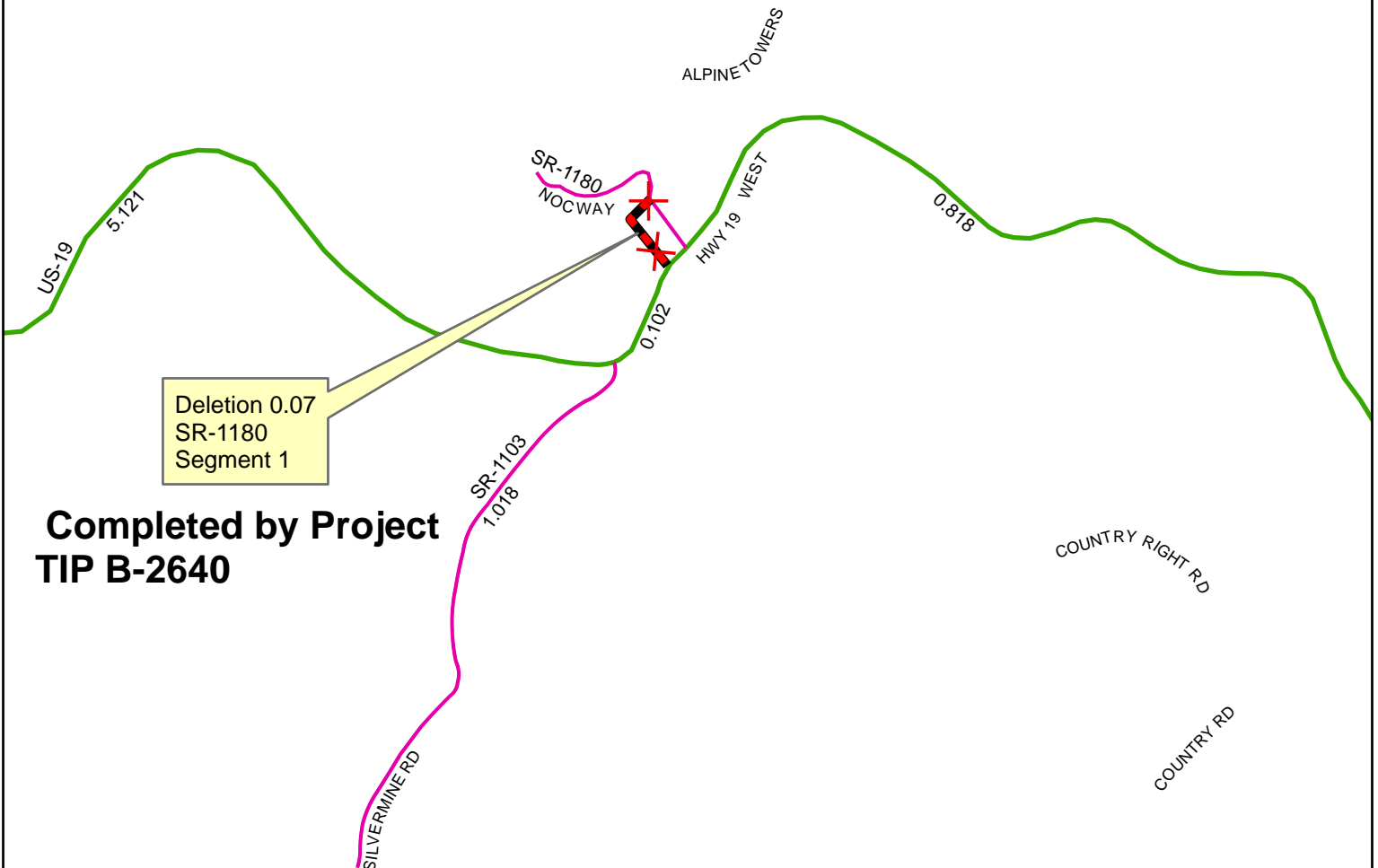
CO: Swain

SR #: 1180 Abandonment (Portion of)  
Completed by Project B-2640

Approval Date: 02/06/2003 Map Date: 10/07/2010



	Addition
	Deletion
	Reassignment



**Completed by Project  
TIP B-2640**