



STATE OF NORTH CAROLINA
DEPARTMENT OF TRANSPORTATION

MICHAEL F. EASLEY
GOVERNOR

February 17, 2004

LYNDO TIPPETT
SECRETARY

MEMORANDUM TO: Mr. Michael L. Holder, PE
Division Engineer
Division 12

FROM: Forrest L. Robson, PE
GIS Director

SUBJECT: Road System Changes

The Road Inventory Section has been authorized to make the following changes to the state road system as indicated below. We request that you make similar changes to the related maps and files in your Division and District offices, and install appropriate road number signs if necessary. We have updated our records and county maps accordingly. If our system changes do not conform to the actual conditions in the field, please return this memorandum with recommendations.

U-2414B

Project Number	County	Approval Date
8.1792303	CATAWBA	1/15/03

Inquires about secondary road petition changes should be referred to Ron Tucker, Secondary Roads Group Supervisor at (919) 212-6080. Inquires about TIP Project changes should be referred to Tom Schroeder, Primary Highway Group Supervisor at (919) 212-6074. If you have further questions, please contact Hardee Cox, Road Inventory Manager at (919) 212-6060 Thank you for your assistance.

FLR/hrc
enclosures ()

- cc: BSIP
- Bridge Maintenance
- Pavement Management
- Permit Unit
- Right of Way
- Safety Management
- State Road Maintenance
- Traffic Engineering
- Traffic Surveys

MAILING ADDRESS:
NC DEPARTMENT OF TRANSPORTATION
GEOGRAPHIC INFORMATION SYSTEMS
1587 MAIL SERVICE CENTER
RALEIGH NC 27699-1587



www.ncdot.org/statewide/planning/gis

DELIVERY ADDRESS:
3401 CARL SANDBURG CT.
RALEIGH, NC 27610
PHONE: (919) 212-6000
FAX: (919) 212-5999

Road System Changes

PROJECT NUMBER	COUNTY	APPROVAL DATE	NEW NUMBER	EXISTING NUMBER	STREET NAME	LENGTH	TYPE OF CHANGE	REMARKS (See Attached Map)
8 1792303	CATAWBA	1/15/03		SR 1692	TATE BLVD EXT	0.75	SYSTEM ADDITION VIA PROJECT	MAP A, SEGMENT 1
8 1792303	CATAWBA	1/15/03	SR 3029	SR 1692	DEBRA HERMAN RD	0.85	NUMBER REASSIGNMENT VIA PROJECT	MAP A, SEGMENT 2
8 1792303	CATAWBA	1/15/03		SR 1692	DEBRA HERMAN RD	0.16	SYSTEM DELETION VIA PROJECT	MAP B, SEGMENT 3
8 1792303	CATAWBA	1/15/03		SR 3029	DEBRA HERMAN RD	0.07	SYSTEM ADDITION VIA PROJECT	MAP B, SEGMENT 4
8 1792303	CATAWBA	1/15/03		SR 1007	OLD US 70	0.31	SYSTEM ADDITION VIA PROJECT	MAP C, SEGMENT 5
8 1792303	CATAWBA	1/15/03		SR 1479	GE PLANT RD	0.02	SYSTEM DELETION VIA PROJECT	MAP C, SEGMENT 6
8 1792303	CATAWBA	1/15/03		SR 1007	OLD US 70	0.25	SYSTEM DELETION VIA PROJECT	MAP C, SEGMENT 7
8 1792303	CATAWBA	1/15/03		SR 1007	OLD US 70	0.38	SYSTEM ADDITION VIA PROJECT	MAP D, SEGMENT 8
8 1792303	CATAWBA	1/15/03		SR 1007	OLD US 70	0.40	SYSTEM DELETION VIA PROJECT	MAP D, SEGMENT 9
8 1792303	CATAWBA	1/15/03		SR 1490	HERMAN SIPE RD.	0.03	SYSTEM ADDITION VIA PROJECT	MAP D, SEGMENT 10

STATE OF NORTH CAROLINA
DIVISION OF HIGHWAYS

CATAWBA COUNTY

LOCATION: TATE BOULEVARD EXTENSION FROM
FAIRGROVE CHURCH ROAD (S.R. 1476)
TO I-40

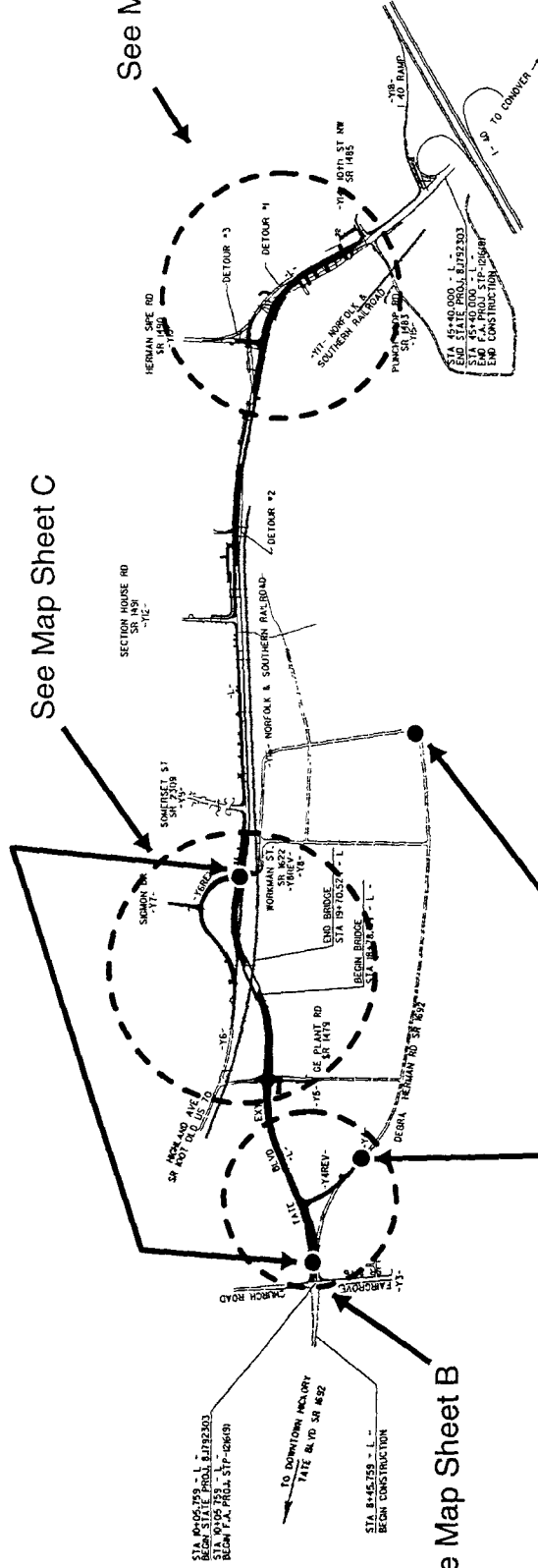
TYPE OF WORK: GRADING, PAVING, DRAINAGE, CURB AND GUTTER,
STRUCTURE, LONG LIFE PAVEMENT MARKINGS,
SNOWPLOWABLE PAVEMENT MARKERS, AND SIGNALS

Not to Scale

Segment 1:
Addition 0.75 mi
SR 1692

See Map Sheet C

See Map Sheet D



See Map Sheet B

Segment 2:
Number Reassignment 0.85 mi
SR 1692 to SR 3029

STATE OF NORTH CAROLINA
DIVISION OF HIGHWAYS

TIP #: U-2414B
Proj. #: 8.1792303

CATAWBA COUNTY

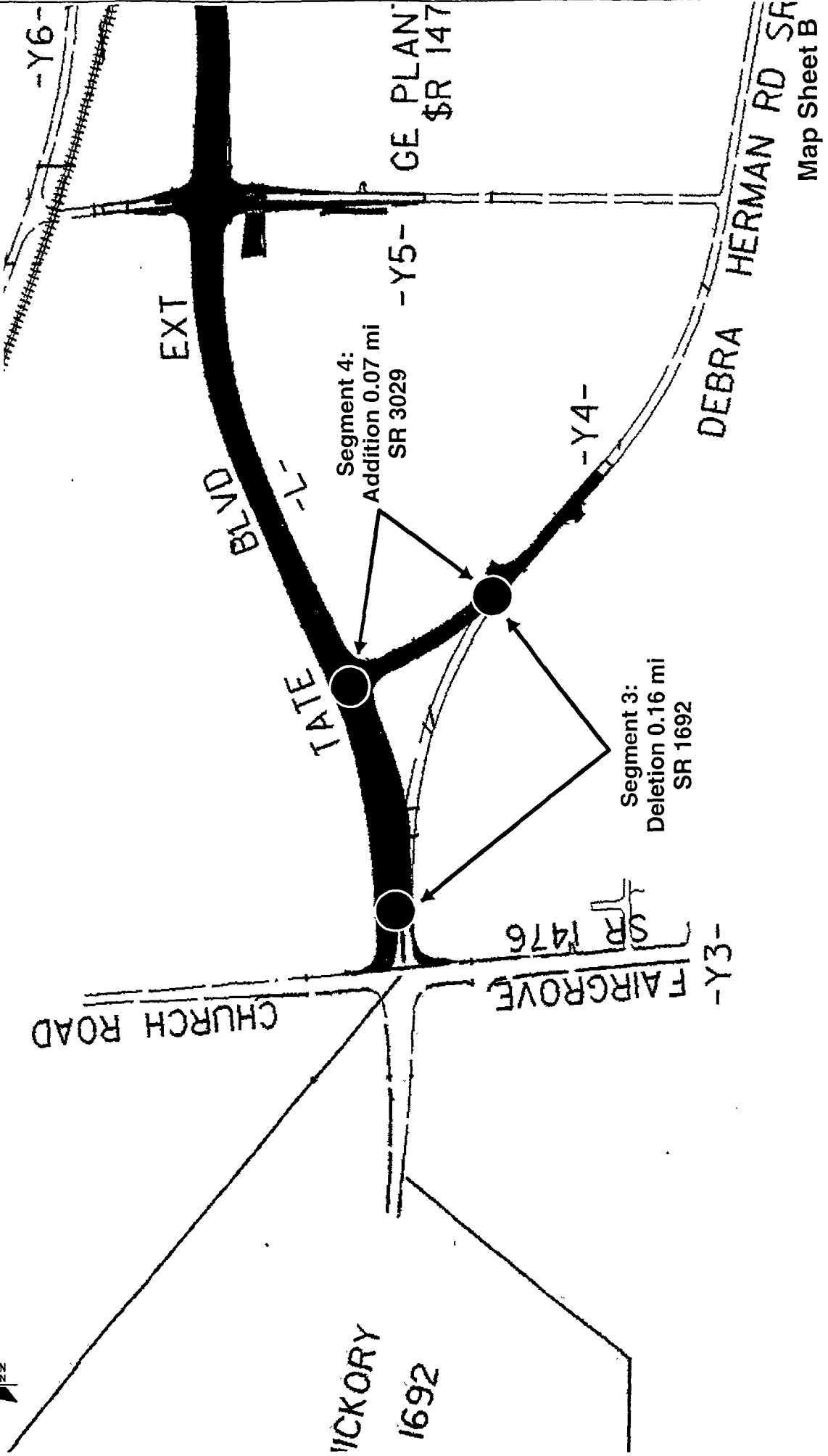
LOCATION: TATE BOULEVARD EXTENSION FROM
FAIRGROVE CHURCH ROAD (S.R. 1476)
TO I-40

TYPE OF WORK: GRADING, PAVING, DRAINAGE, CURB AND GUTTER,
STRUCTURE, LONG LIFE PAVEMENT MARKINGS,
SNOWPLOWABLE PAVEMENT MARKERS, AND SIGNALS

Not to Scale



NC GRID
MAD 83



Map Sheet B

TIP #: U-2414E
Proj. #: 8.1792303

STATE OF NORTH CAROLINA
DIVISION OF HIGHWAYS

CATAWBA COUNTY

LOCATION: TATE BOULEVARD EXTENSION FROM
FAIRGROVE CHURCH ROAD (S.R. 1476)
TO I-40

TYPE OF WORK: GRADING, PAVING, DRAINAGE, CURB AND GUTTER,
STRUCTURE, LONG LIFE PAVEMENT MARKINGS,
SNOWTROWABLE PAVEMENT MARKERS, AND SIGNALS

Not to Scale

Segment 5:
SIGMON DR Addition 0.31 mi
SR 1007

SOMERSET ST
SR 2309
-Y9-

Segment 6:
Deletion 0.02 mi
SR 1479

-Y6-

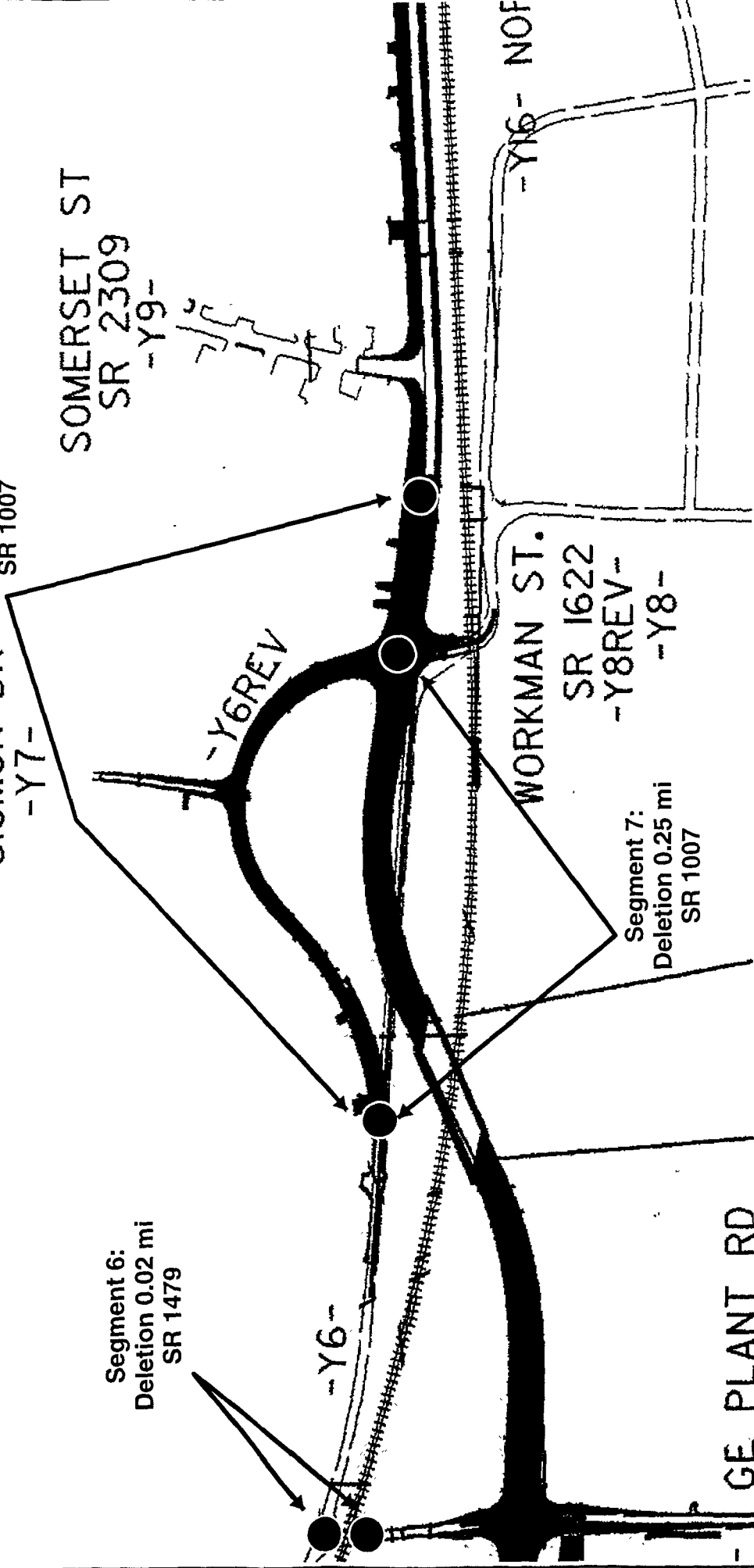
WORKMAN ST.
SR 1622
-Y8REV-
-Y8-

Segment 7:
Deletion 0.25 mi
SR 1007

-Y16- NOF

GE PLANT RD

Map Sheet C



STATE OF NORTH CAROLINA
DIVISION OF HIGHWAYS

CATAWBA COUNTY

LOCATION: TATE BOULEVARD EXTENSION FROM
FAIRGROVE CHURCH ROAD (S.R. 1476)
TO I-40

TYPE OF WORK: GRADING, PAVING, DRAINAGE, CURB AND GUTTER,
STRUCTURE, LONG LIFE PAVEMENT MARKINGS,
SNOWPLOWABLE PAVEMENT MARKERS, AND SIGNALS

Not to Scale

HERMAN SIPE RD

SR 1490

-Y13-

Segment 10:
Addition 0.03 mi
SR 1490

Segment 9:
Deletion 0.40 mi
SR 1007

Segment 8:
Addition 0.38 mi
SR 1007

-Y14- 10th ST NW
SR 1485

-Y17- NORFOLK &
SOUTHERN RAILROAD

OUR #2

DETOUR #3

DETOUR #1



TIP #: U-2414B
Proj. #: 8.1792303

Map Sheet D