



STATE OF NORTH CAROLINA
DEPARTMENT OF TRANSPORTATION

MICHAEL F. EASLEY
GOVERNOR

FEBRUARY 18, 2003

LYNDO TIPPETT
SECRETARY

MEMORANDUM TO: Mr. H. A. Pope, PE
Division 3

FROM: Forrest L. Robson, PE
GIS Director

SUBJECT: Road System

SR 1748 was added to the map, but not as ~~an~~ a divided highway.

The Primary Highway Group of the following changes in Primary roads as indicated on the related maps and files in Division and District offices, and install appropriate road number signs if necessary. We are updating our records and county maps accordingly. If our system changes do not conform to actual conditions in the field, please return this memorandum with a letter of explanation and recommendations. If you have any questions, or need additional information, please contact Hardee Cox at (919) 212-6060. Thank you for your assistance.

County	<u>Duplin</u>	Project Number	<u>8.1240902</u>
Report Date	<u>02/18/2003</u>	Date of Approval	<u>12/31/2002</u>
Road Name	<u>NC 11/903</u>	New Number	<u> </u>
Length	<u>0.19</u> Miles	Old Number	<u>NC 11/903</u>
		Cancel Number	<u> </u>

Check One:

- 1) System Addition
- 2) System Deletion X
- 3) System Reassignment
- 4) Number Reassignment

Remarks: (See Attached Map) See Page 3

HRC/flr

cc: Bridge Maintenance
Traffic Engineering
Right of Way

ROAD SYSTEM CHANGES

County Duplin
Report Date 2/18/2003

Project No. 8.1240902
Date of Approval 12/31/2002

Road Name NC 11/903
Length 0.22 Miles

New Number NC 11/903
Old Number _____
Cancel Number _____

Check One:

- 1) System Addition X
- 2) System Deletion _____
- 3) System Reassignment _____
- 4) Number Reassignment _____

Remarks: (See Attached Map) See Page 3

Road Name _____
Length 1.09 Miles

New Number SR 1748
Old Number _____
Cancel Number _____

Check One:

- 1) System Addition X
- 2) System Deletion _____
- 3) System Reassignment _____
- 4) Number Reassignment _____

Remarks: (See Attached Map) See Page 3

Road Name _____
Length _____ Miles

New Number _____
Old Number _____
Cancel Number _____

Check One:

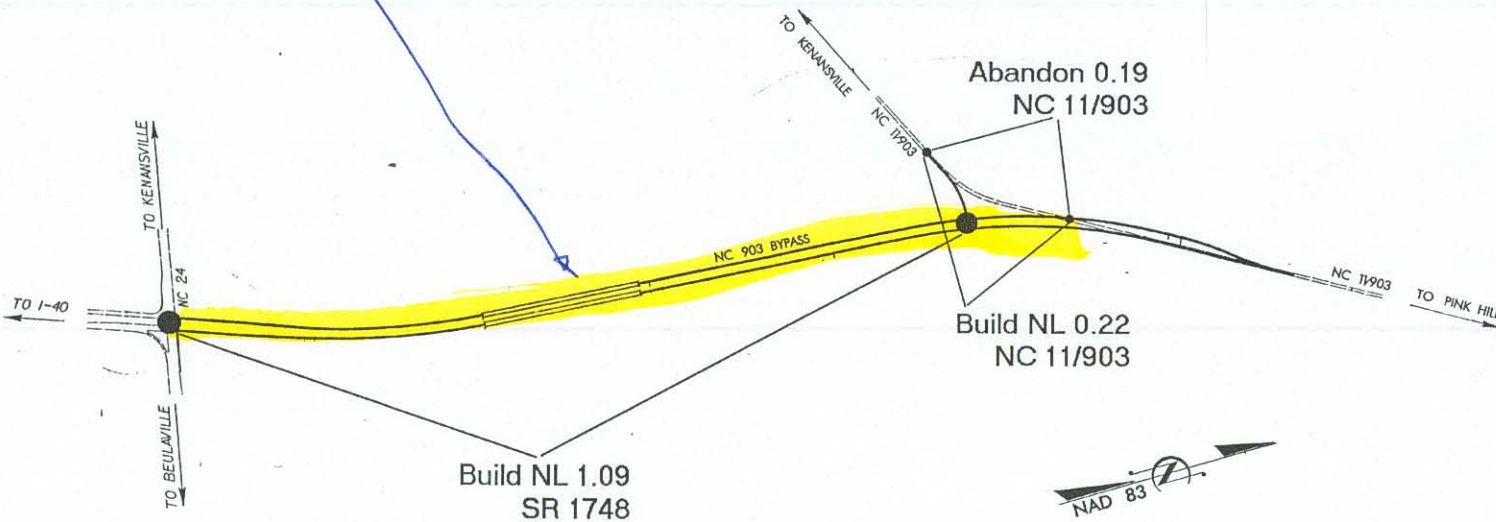
- 1) System Addition _____
- 2) System Deletion _____
- 3) System Reassignment _____
- 4) Number Reassignment _____

Remarks: (See Attached Map) _____

DUPLIN COUNTY

LOCATION: NC 903 KENANSVILLE BYPASS FROM
NC 24 TO 1.6 km NORTH OF KENANSVILLE

TYPE OF WORK: GRADING, DRAINAGE, PAVING, STRUCTURES,
CULVERT, SIGNALS, AND SIGNING



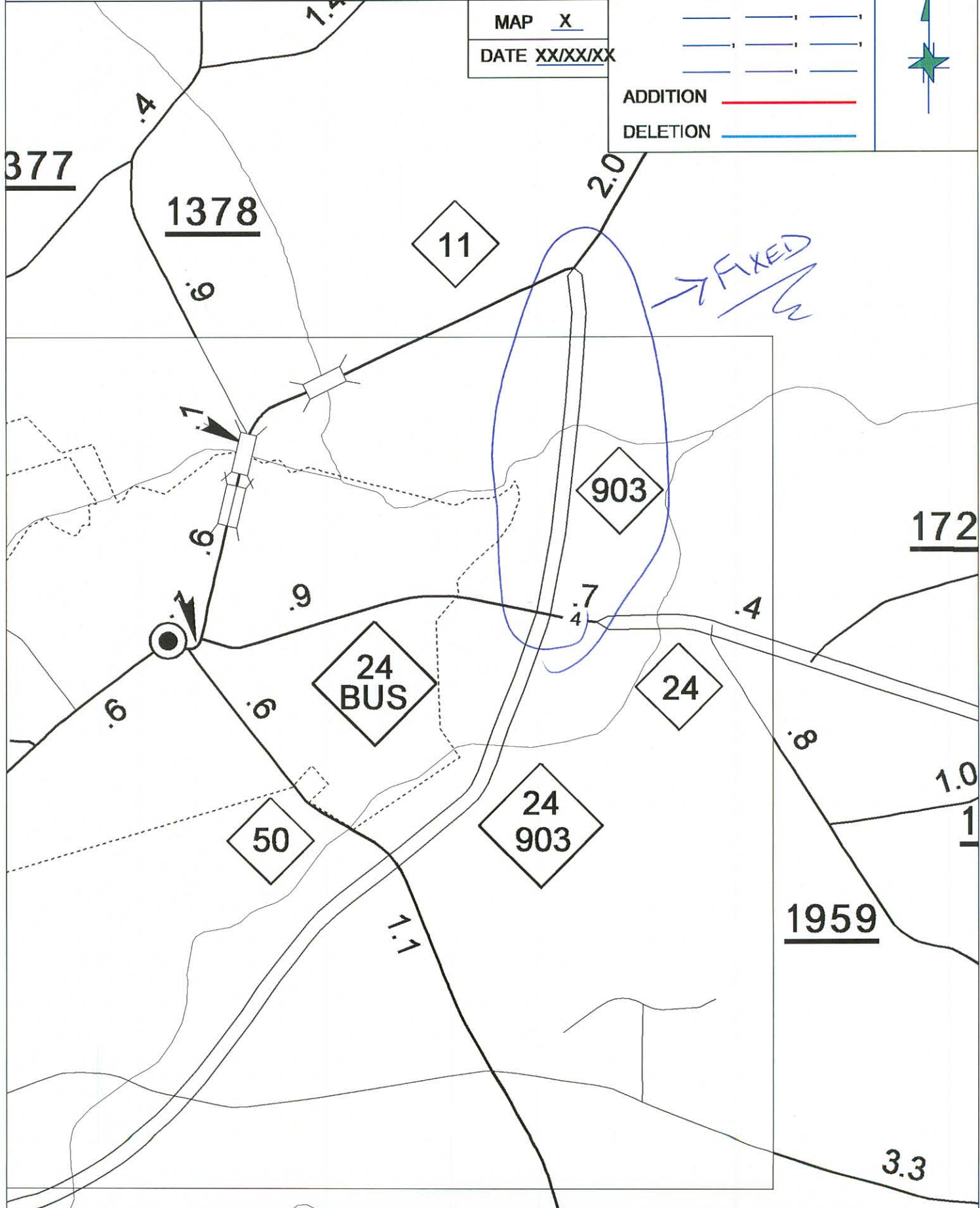
This section should be shown as divided on the Duplin County map.

BCA Completed 3/18/05

PETITION #: _____ CO: _____ SR #: _____

MAP X
DATE XX/XX/XX

ADDITION —
DELETION —



SOURCE: _____ SHEET: _____ OF _____ NAME: _____ SCALE: _____

PETITION #: _____

CO: _____

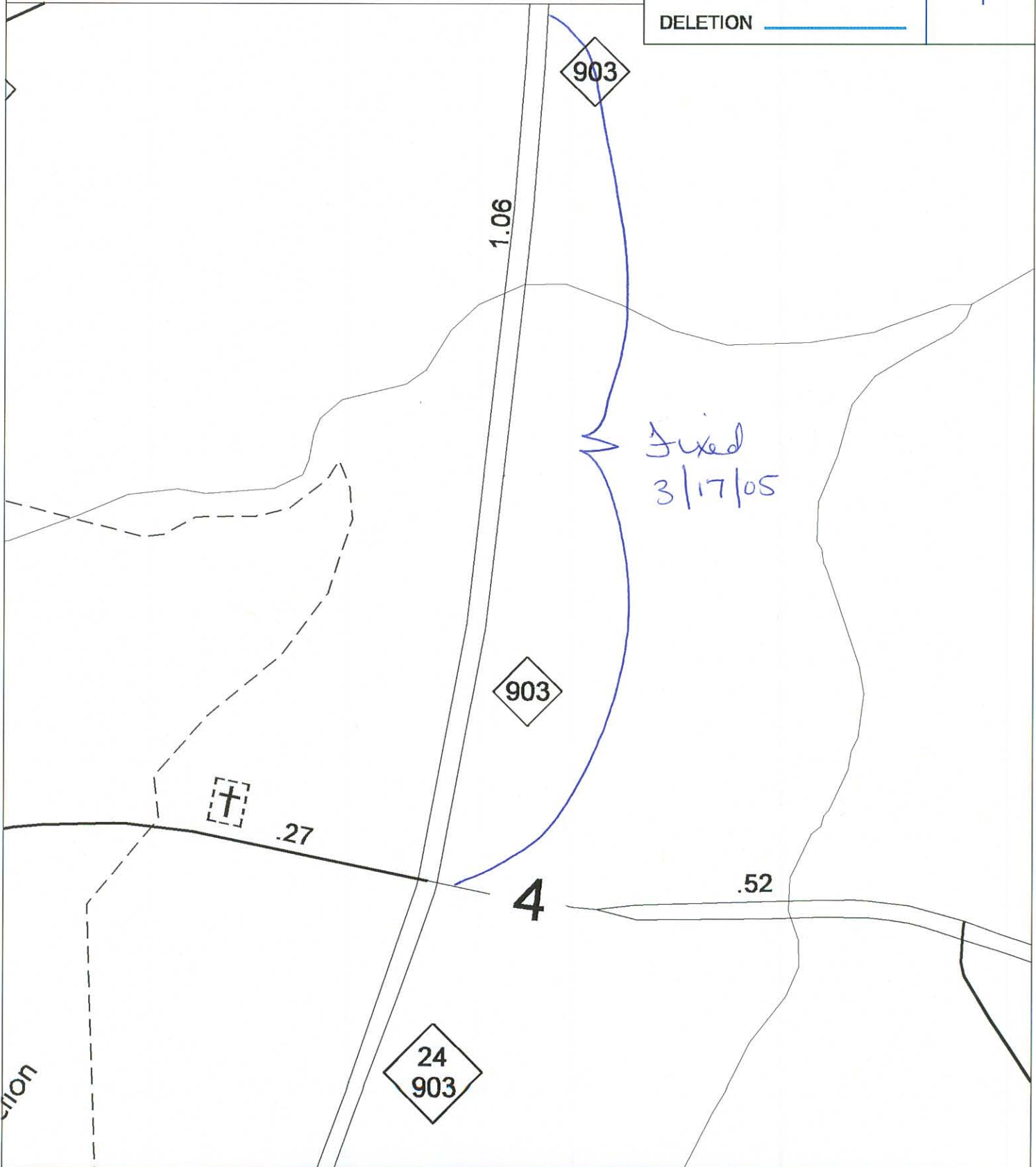
SR #: _____

MAP X

DATE XX/XX/XX

ADDITION 

DELETION 



SOURCE: _____

SHEET: _____ OF _____

NAME: _____

SCALE: _____