

NORTH CAROLINA STATE DEPARTMENT OF TRANSPORTATION
DIVISION OF HIGHWAYS
SECONDARY ROAD ADDITION INVESTIGATION REPORT

SR 1125

County Rockingham Co. File No. _____ Date 09-25-98
Township Huntsville Div. File No. _____

Relocation of Part of
SR 1125

Local Name Williams Road Subdivision Name N/A
Length 0.10 mi Width 20' Type BST Condition good

Is this a subdivision street subject to the construction requirements for such streets? no Recording Date _____ Book _____ Page _____

Number of homes having entrances into road -0-

Other uses having entrances into road rural road

Right-of-Way Width 60' If right-of-way is below the desired width, give reasons under "Remarks and Recommendations."

Is petition (SR-1) attached? yes

Is the County Commissioners Approval (SR-2) attached? yes

If not, why? _____

Is a map attached indicating information for reference in locating road by the Planning Department? yes

Cost to place in acceptable maintenance condition: Total Cost \$ _____

Grade, drain, stabilize \$ _____, Drainage \$ _____, Other \$ _____

Remarks and Recommendations Road was re-aligned by state forces under project number 6.512525. Meets minimum requirements. Recommend addition.

Reviewed and Approved
BOARD OF TRANSPORTATION MEMBER

J Douglas Galyon

Reviewed and Approved

Quattrone
DIVISION ENGINEER

J.P. [Signature]
DISTRICT ENGINEER

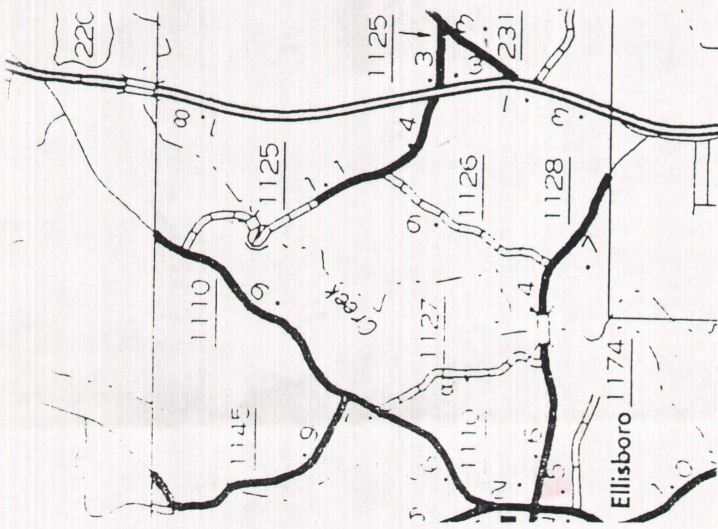


(Do not write in this space -
For use of Secondary Roads Dept.)

Petition No. 43385

(Do not write in this space -
For use of Planning Dept.)

JB



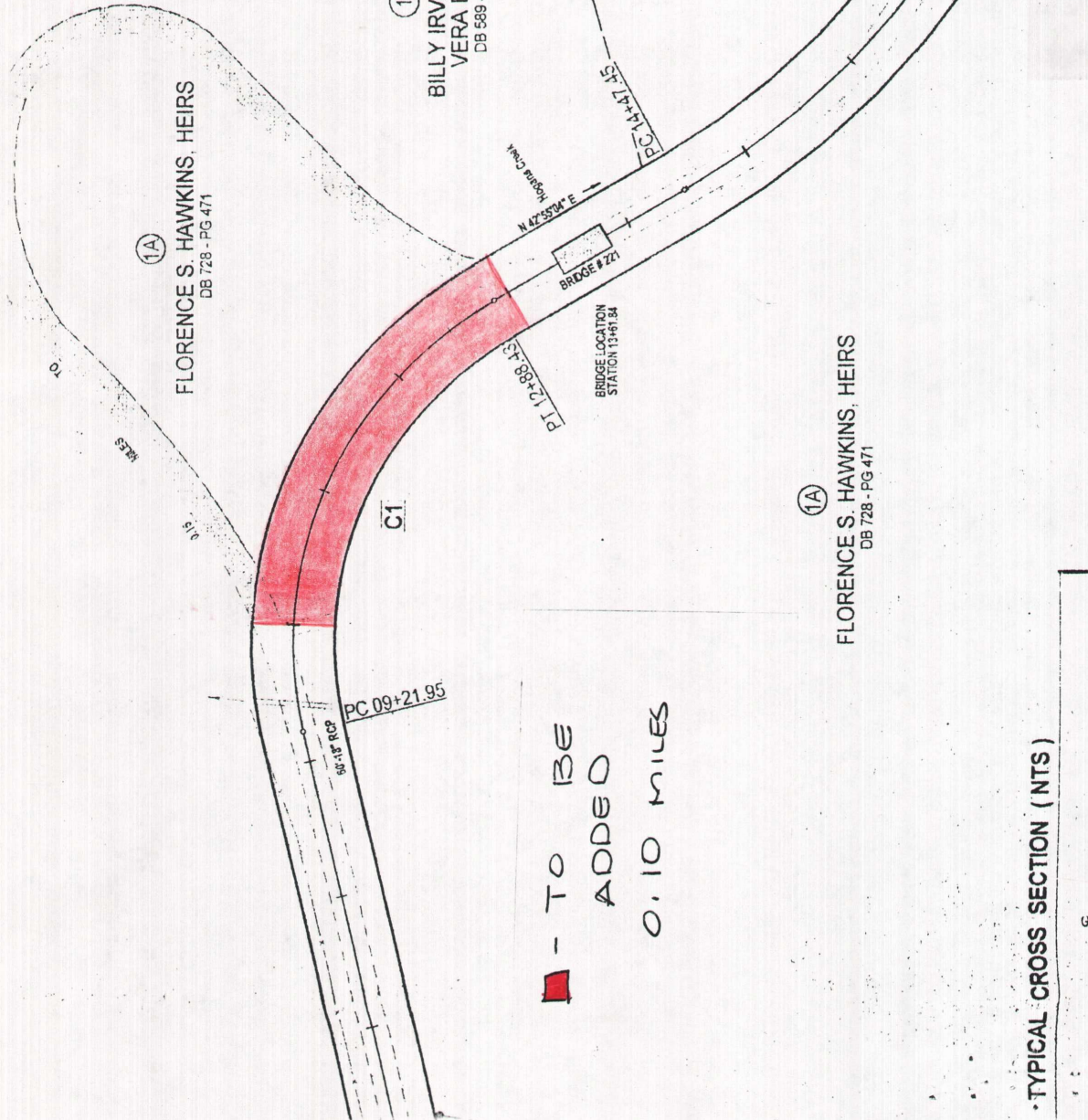
⑥
 CHARLES T. SUTHERLAND,
 DB 665 - PG 833


⑤
 THESUS L. KNIGHT, JR.
 DB 741 - PG 726

①
 BILLY IRVIN DILLON
 VERA DILLON
 DB 589 - PG 607

①A
 FLORENCE S. HAWKINS, HEIRS
 DB 728 - PG 471

①A
 FLORENCE S. HAWKINS, HEIRS
 DB 728 - PG 471



 - TO BE
 ADDED
 0.10 MILES

TYPICAL CROSS SECTION (NTS)

NORTH CAROLINA DEPARTMENT OF TRANSPORTATION
DIVISION OF HIGHWAYS
SECONDARY ROAD ABANDONMENT INVESTIGATION REPORT

SR 1125

County Rockingham Co. File No. _____ Date 09-25-98
Township Huntsville Div. File No. _____

Petition of

SR No. & Local Name If Any SR 1125, Williams Road

Length To Be Abandoned 0.15 miles Length To Be Retained (if applicable) 1.35 miles

Width 14' Type ABC Condition obliterated

Number of homes having entrances into road -0-

Other uses having entrances into road none

Is the road a school bus route? no

Average Daily Traffic Count (estimated) -0-

Date of last State maintenance performed 07-01-98

Is the road a mail route? no

Is a petition for this request attached? yes

Is the County Commissioner's Approval attached? yes

If not, give reason _____

Additional information applicable Road was re-aligned by state forces under project number 6.512525.

Recommend abandonment _____

Submitted By *[Signature]* DISTRICT ENGINEER Reviewed and Approved *[Signature]* DIVISION ENGINEER

Reviewed and Approved BOARD OF TRANSPORTATION MEMBER *[Signature]*

(Do not write in this space-
For use of Planning Dept.)

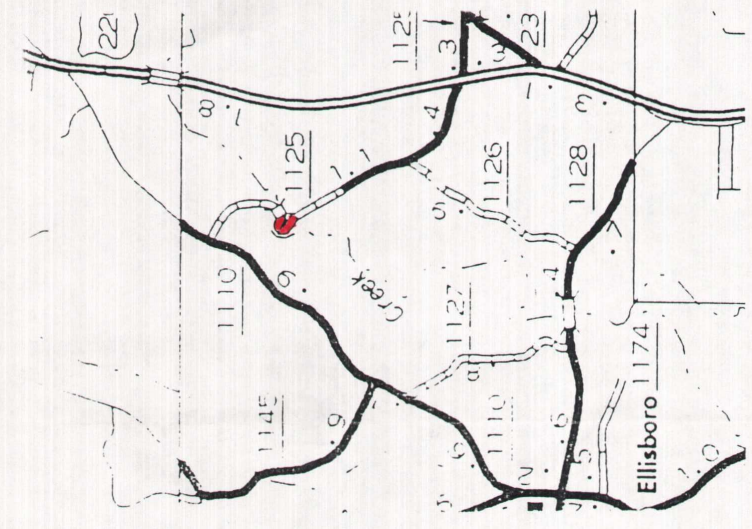
APPROVED
DEC 4 1998
DEPT. OF TRANSPORTATION
BOARD OF TRANSPORTATION

(Do not write in this space-
For use of Secondary Roads Dept.)

Petition No. 43405

(Do not write in this space-
For use of Planning Dept.)

[Handwritten mark]



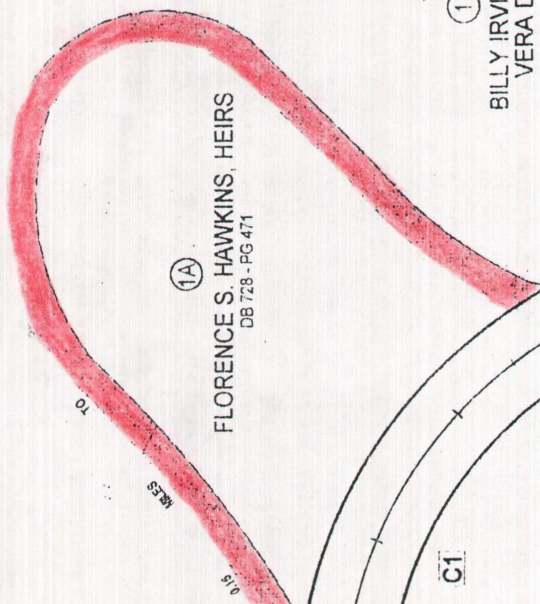
⑥ CHARLES T. SUTHERLAND,
DB 665 - PG 833

⑤ THESUS L. KNIGHT, JR.
DB 741 - PG 726

① BILLY IRVIN DILLON
VERA DILLON
DB 589 - PG 607

①A FLORENCE S. HAWKINS, HEIRS
DB 728 - PG 471

①A FLORENCE S. HAWKINS, HEIRS
DB 728 - PG 471



BRIDGE # 221
BRIDGE LOCATION
STATION 13+61.84

PT 19+82.99

PT 12+88.43

PC 09+21.95

TO BE
ABANDONED
0.15 MILES

TYPICAL CROSS SECTION (NTS)

NORTH CAROLINA STATE DEPARTMENT OF TRANSPORTATION
DIVISION OF HIGHWAYS
ABANDONMENT PETITION

North Carolina
County of ROCKINGHAM

Petition request for the abandonment of Secondary Road 1125 from the State
Maintained System. (0.15 mi)

We the undersigned, being all of the property owners on Secondary Road 1125
in Rockingham County do hereby request the Division of Highways of the
Department of Transportation to abandon the road from the State Maintained System.

NAME	PROPERTY OWNERS	ADDRESS
<u>S.P. Ivey</u>		
<u>S.P. IVEY, DISTRICT ENGINEER</u>		
<u>NC DOT</u>		
<u>PO Box 2513</u>		
<u>Reidsville, NC 27323-2513</u>		

GOVERNMENTAL CENTER
371 NC 65, SUITE 206
WENTWORTH, NORTH CAROLINA 27375-0206
TELEPHONE (910) 342-8102
FAX: (910) 342-8105



MAILING ADDRESS:
P.O. BOX 206
WENTWORTH, NORTH CAROLINA 27375-0206

*Rockingham County
Board of Commissioners*

November 3, 1998

RECEIVED
NOV 5 1998
N. C. DEPT. OF TRANSPORTATION
DIVISION OF HIGHWAYS - 7TH DIV.
DISTRICT 3 REIDSVILLE

Mr. S.P. Ivey, P.E.
District Engineer
Department of Transportation
P.O. Box 2513
Reidsville, North Carolina 27323-2513

Re: Road Abandonment - SR 1125, Williams Road, Huntsville Township

Dear Mr. Ivey:

The Rockingham County Board of Commissioners, at their regular meeting of November 2, 1998, concurred with the Department of Transportation to abandon 0.15 miles of SR 1125, Williams Road, Huntsville Township, from the State Maintenance System.

If we can be of further assistance, please do not hesitate to contact us.

Sincerely,

A handwritten signature in cursive script that reads "Pamela M. Robertson".

Pamela M. Robertson, CMC/AAE
Clerk to the Board

Rockingham County Board of Commissioners

/PMR

Petition Validation Map

Div 07 - Rockingham

Map Date: 11/04/21
Aerial Year: 2018

Williams Rd
Petition Length: 0.15 mi
Calculated Length: 0.17 mi

Williams Rd
Petition Length: 0.10 mi
Calculated Length: 0.05 mi

Legend

- System Roads
- Non-System Roads

Petition Roads

- A - No Adjustment Needed
- B - Minor Adjustment Needed
- C - Clarification from Field Needed
- N - Cannot be Verified

