



STATE OF NORTH CAROLINA
DEPARTMENT OF TRANSPORTATION

MICHAEL F EASLEY
GOVERNOR

October 28, 2005

LYNDO TIPPETT
SECRETARY

MEMORANDUM TO: Mr Benton G Payne, PE
Division Engineer
Division 10

FROM: L C Smith
GIS Director

SUBJECT: 2005 District 2 Road System Changes

The Road Inventory Section has been authorized to make the following changes to the state road system as indicated below We request that you make similar changes to the related maps and files in your Division and District offices, and install appropriate road number signs if necessary We have updated our records and county maps accordingly If our system changes do not conform to the actual conditions in the field, please return this memorandum with recommendations

TIP Number	County	Approval Date
R-2248AB	MECKLENBURG	8/26/98
R-2248AC/AD	MECKLENBURG	12/22/04
R-2248BA	MECKLENBURG	6/30/05

Inquires about secondary road petition changes should be referred to Ron Tucker Secondary Roads Group Supervisor at (919) 212-6080 Inquires about TIP Project changes should be referred to Tom Schroeder, Primary Highway Group Supervisor at (919) 212-6074 If you have further questions, please contact Hardee Cox, Road Inventory Manager at (919) 212-6060 Thank you for your assistance

LCS/hrc
enclosures ()

- cc BSIP
Bridge Maintenance
Pavement Management
Permit Unit
Right of Way
Safety Management
State Road Maintenance
Traffic Engineering
Traffic Surveys

MAILING ADDRESS.
NC DEPARTMENT OF TRANSPORTATION
GEOGRAPHIC INFORMATION SYSTEMS
1587 MAIL SERVICE CENTER
RALEIGH NC 27699 1587



www.ncdot.org/statewide/planning/gis

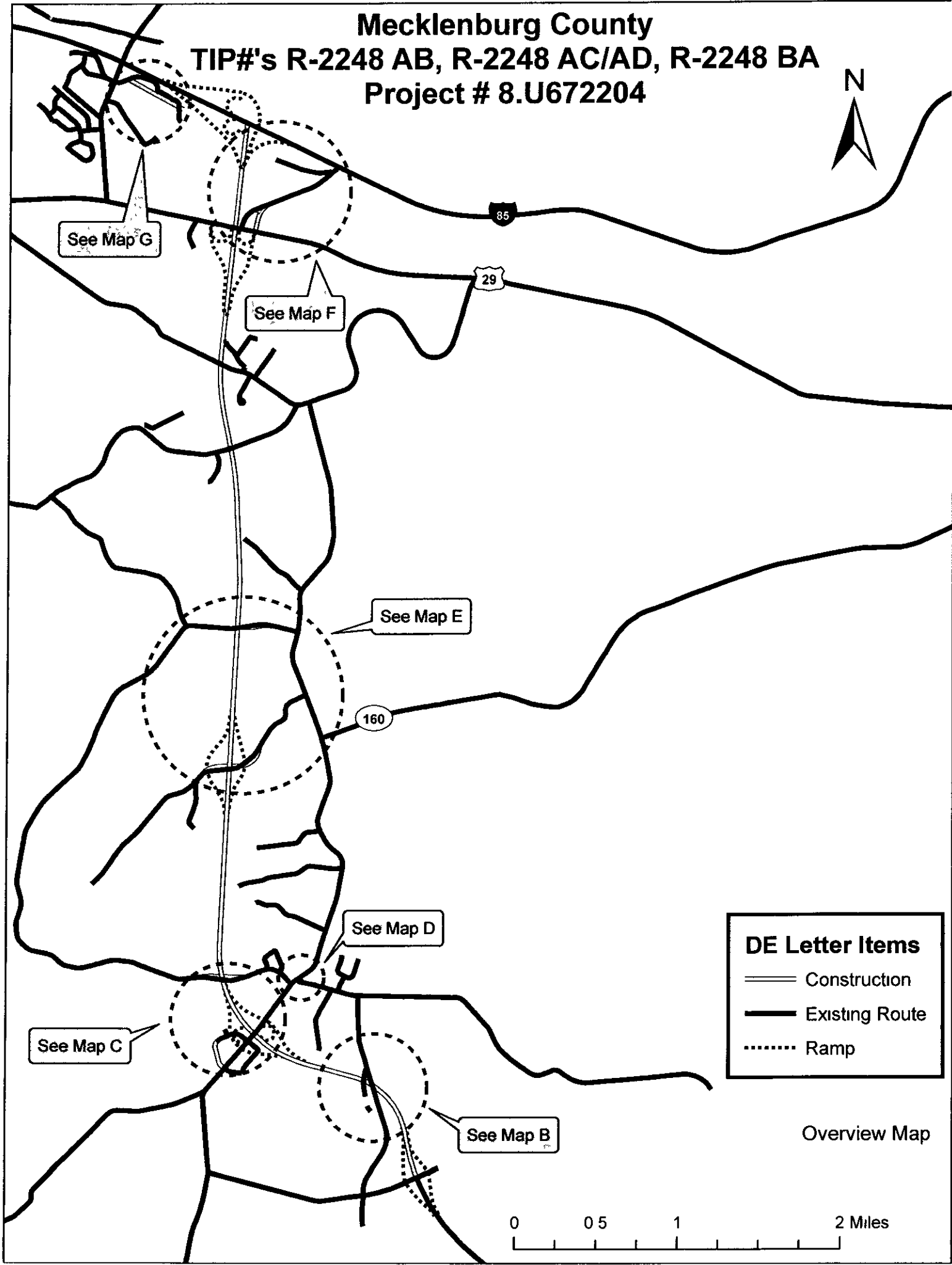
DELIVERY ADDRESS
3401 CARL SANDBURG CT
RALEIGH, NC 27610
PHONE (919) 212-6000
FAX (919) 212 5999

2005 ROAD SYSTEM CHANGES

TIP NUMBER	COUNTY	APPROVAL DATE	NEW NUMBER	EXISTING NUMBER	STREET NAME	LENGTH (miles)	TYPE OF CHANGE	REMARKS (See Attached Map)
R-2248AB	MECKLENBURG	8/26/98		NC 485	CHARLOTTE OUTER LOOP	0.35	SYSTEM ADDITION VIA PROJECT	MAP A, SEGMENT 1
R-2248AC/AD	MECKLENBURG	12/22/04		NC 485	CHARLOTTE OUTER LOOP	6.53	SYSTEM ADDITION VIA PROJECT	MAP A, SEGMENT 2
R-2248BA	MECKLENBURG	6/30/05		NC 485	CHARLOTTE OUTER LOOP	0.35	SYSTEM ADDITION VIA PROJECT	MAP A, SEGMENT 3
R-2248AC/AD	MECKLENBURG	12/22/04		SR 1478	OLD SANDY PORTER RD	0.18	SYSTEM DELETION VIA PROJECT	MAP B, SEGMENT 4
R-2248AC/AD	MECKLENBURG	12/22/04		SR 1443	TROJAN DR	0.22	SYSTEM DELETION VIA PROJECT	MAP C, SEGMENT 5
R-2248AC/AD	MECKLENBURG	12/22/04		SR 1445	PARAGON DR	0.05	SYSTEM DELETION VIA PROJECT	MAP C, SEGMENT 6
R-2248AC/AD	MECKLENBURG	12/22/04		SR 1443	TROJAN DR	0.20	SYSTEM ADDITION VIA PROJECT	MAP C, SEGMENT 7
R-2248AC/AD	MECKLENBURG	12/22/04		SR 1155	DIXIE RIVER RD	0.24	SYSTEM DELETION VIA PROJECT	MAP C, SEGMENT 8
R-2248AC/AD	MECKLENBURG	12/22/04		SR 1155	DIXIE RIVER RD	0.23	SYSTEM ADDITION VIA PROJECT	MAP C, SEGMENT 9
R-2248AC/AD	MECKLENBURG	12/22/04		SR 5469	SHOPTON RD	0.04	SYSTEM DELETION VIA PROJECT	MAP D, SEGMENT 10
R-2248AC/AD	MECKLENBURG	12/22/04		SR 5469	SHOPTON RD	0.03	SYSTEM ADDITION VIA PROJECT	MAP D, SEGMENT 11
R-2248AC/AD	MECKLENBURG	12/22/04		SR 1148	GARRISON RD	0.37	SYSTEM DELETION VIA PROJECT	MAP E, SEGMENT 12
R-2248AC/AD	MECKLENBURG	12/22/04		SR 1148	GARRISON RD	0.39	SYSTEM ADDITION VIA PROJECT	MAP E, SEGMENT 13

TIP NUMBER	COUNTY	APPROVAL DATE	NEW NUMBER	EXISTING NUMBER	STREET NAME	LENGTH (miles)	TYPE OF CHANGE	REMARKS (See Attached Map)
R-2248AC/AD	MECKLENBURG	12/22/04		SR 1184	DIXIE RIVER RD	0.16	SYSTEM DELETION VIA PROJECT	MAP E, SEGMENT 14
R-2248AC/AD	MECKLENBURG	12/22/04		SR 1184	DIXIE RIVER RD	0.16	SYSTEM ADDITION VIA PROJECT	MAP E, SEGMENT 15
R-2248AC/AD	MECKLENBURG	12/22/04		SR 1914	TUCKASEEGEE RD	0.08	SYSTEM DELETION VIA PROJECT	MAP I, SEGMENT 16
R-2248AC/AD	MECKLENBURG	12/22/04		SR 1914	TUCKASEEGEE RD	0.11	SYSTEM DELETION VIA PROJECT	MAP H, SEGMENT 17
R-2248AC/AD	MECKLENBURG	12/22/04		SR 1914	TUCKASEEGEE RD	0.19	SYSTEM ADDITION VIA PROJECT	MAP F, SEGMENT 18
R-2248AC/AD	MECKLENBURG	12/22/04	SR 1995	SR 1914	TUCKASEEGEE RD	0.05	NUMBER REASSIGNMENT VIA PROJECT	MAP F, SEGMENT 19
R-2248AC/AD	MECKLENBURG	12/22/04	SR 1995		TUCKASEEGEE RD	0.04	SYSTEM ADDITION VIA PROJECT	MAP F, SEGMENT 20
R-2248BA	MECKLENBURG	6/30/05		SR 1821	SERVICE RD	0.60	SYSTEM DELETION VIA PROJECT	MAP G, SEGMENT 21
R-2248BA	MECKLENBURG	6/30/05		SR 1821	SERVICE RD	0.39	SYSTEM ADDITION VIA PROJECT	MAP G, SEGMENT 22

Mecklenburg County
TIP#'s R-2248 AB, R-2248 AC/AD, R-2248 BA
Project # 8.U672204



See Map G

See Map F

See Map E

See Map D

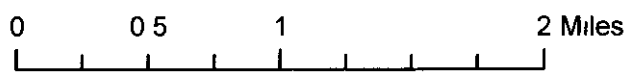
See Map C

See Map B

DE Letter Items

- Construction
- Existing Route
- Ramp

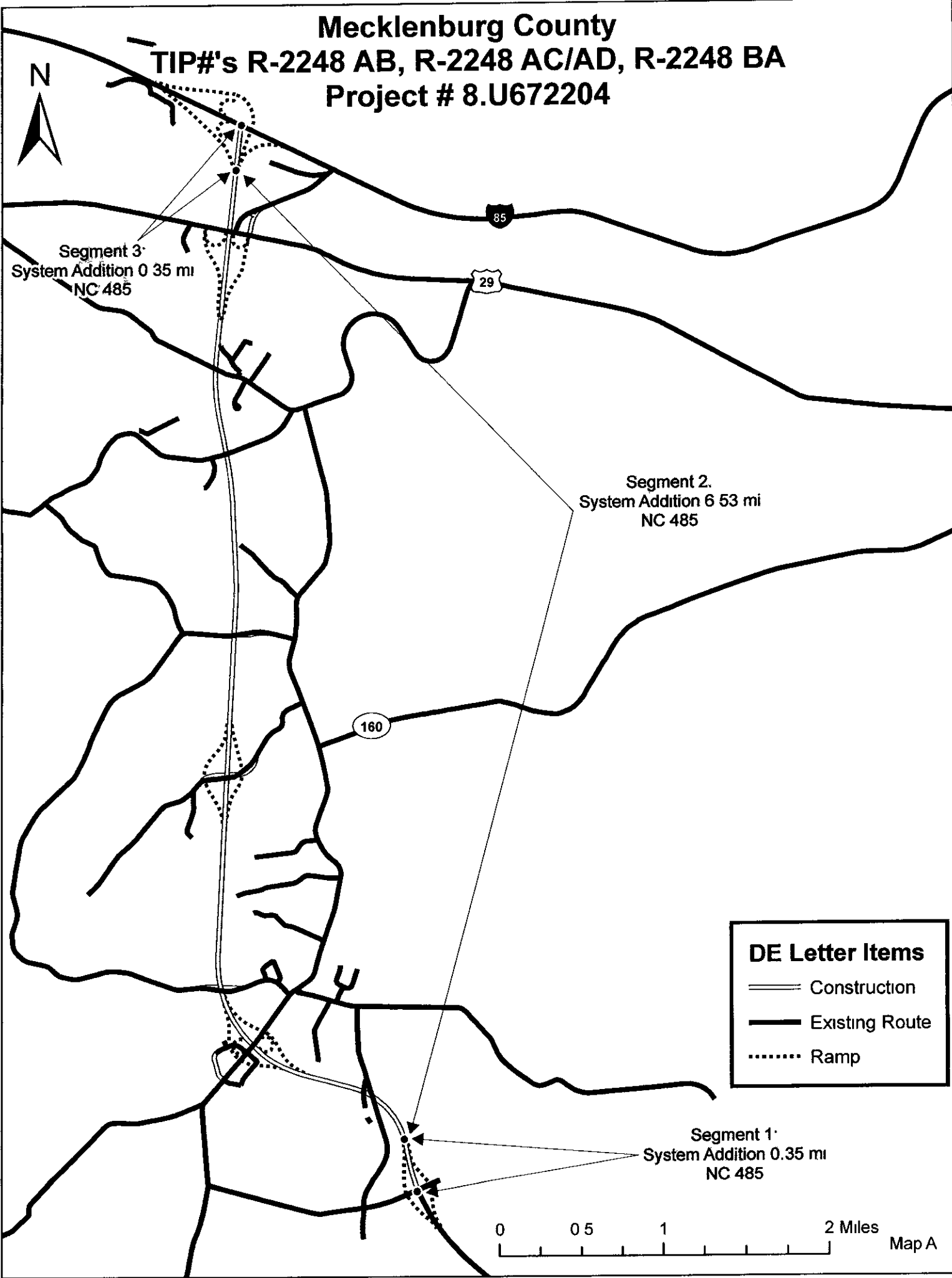
Overview Map



Mecklenburg County

TIP#'s R-2248 AB, R-2248 AC/AD, R-2248 BA

Project # 8.U672204

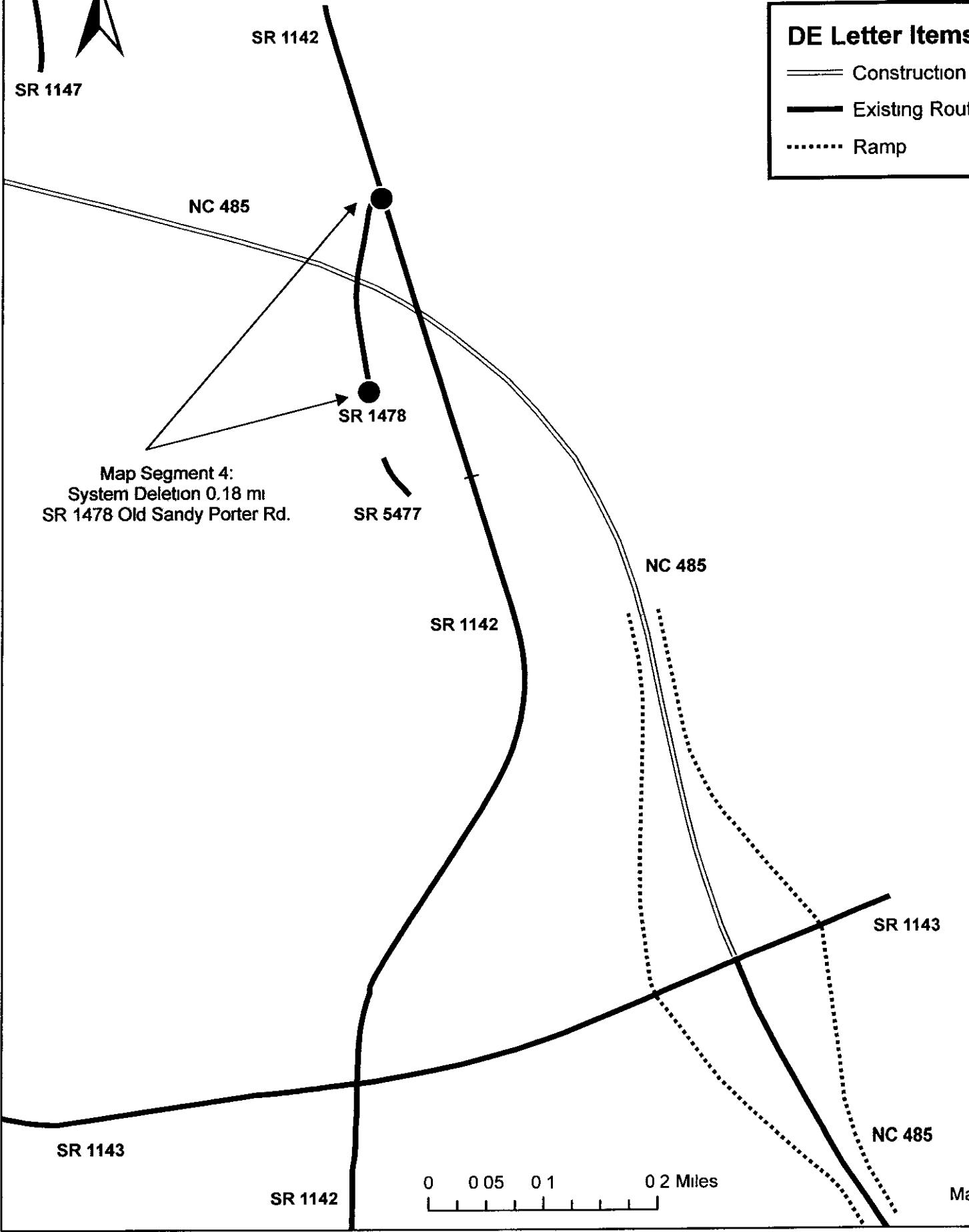


Mecklenburg County TIP#'s R-2248 AB, R-2248 AC/AD, R-2248 BA Project # 8.U672204



DE Letter Items

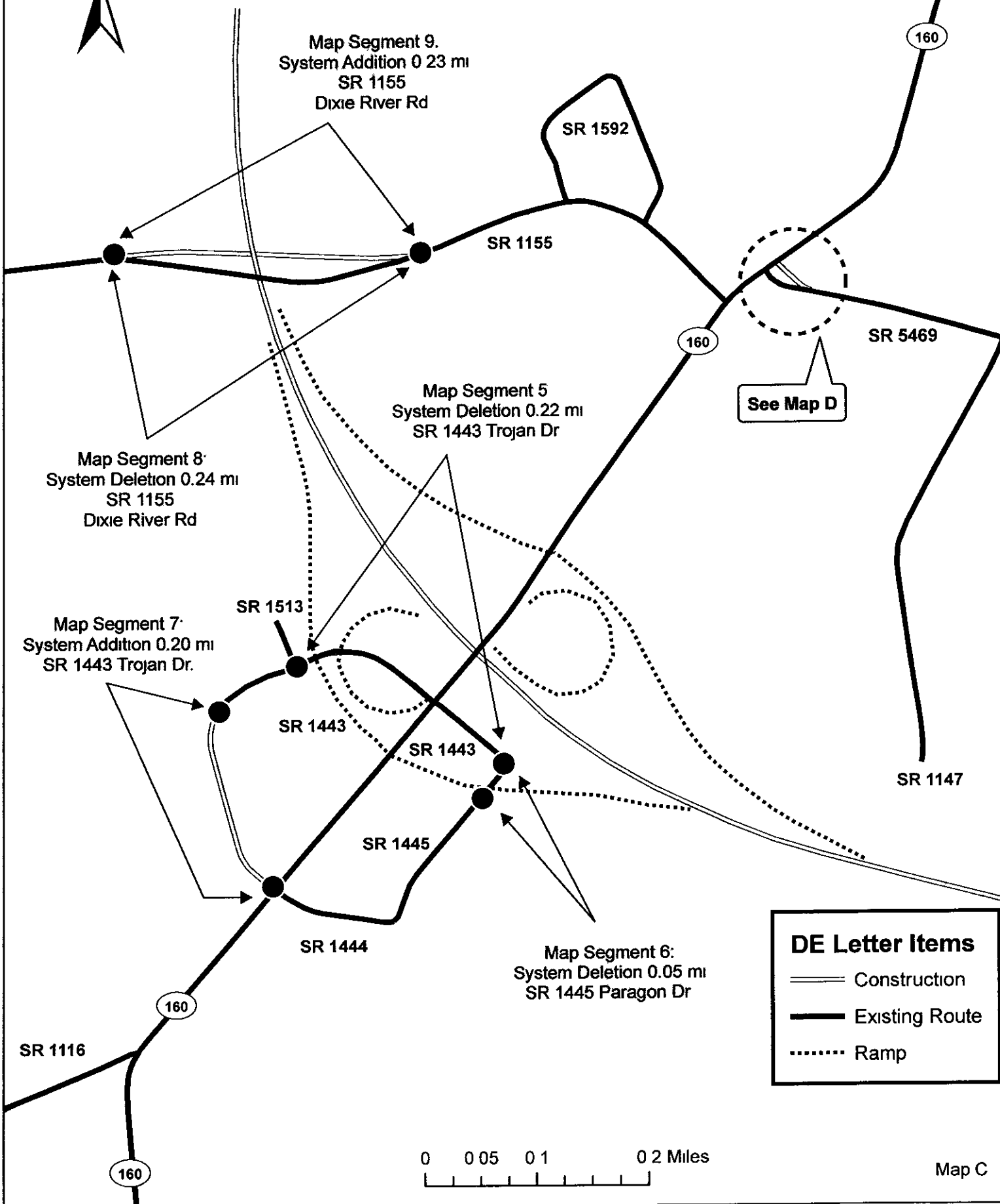
- Construction (represented by two parallel lines)
- Existing Route (represented by a solid line)
- Ramp (represented by a dotted line)



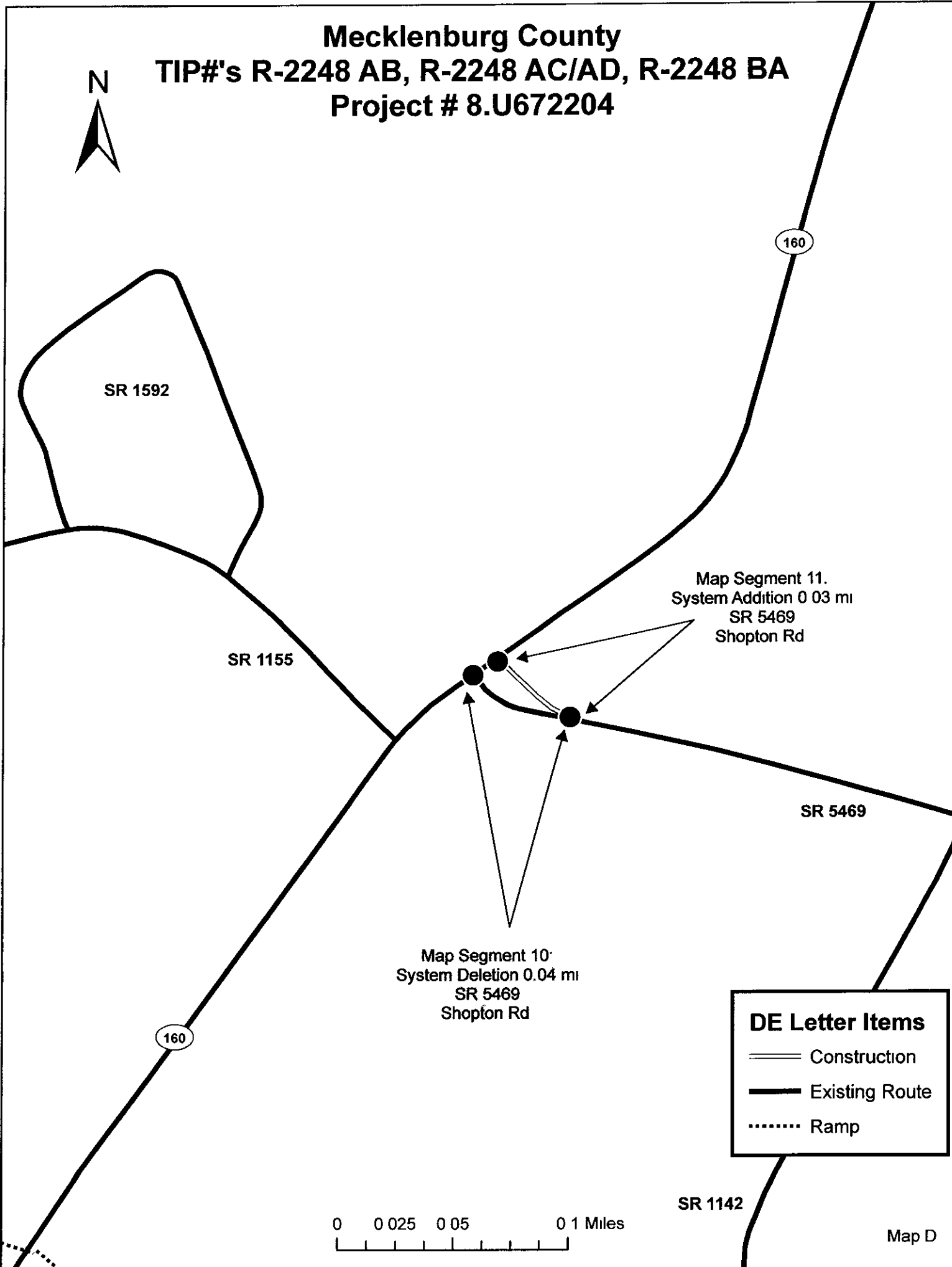
Mecklenburg County

TIP#'s R-2248 AB, R-2248 AC/AD, R-2248 BA

Project # 8.U672204

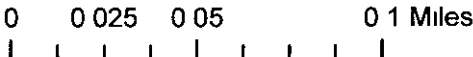


Mecklenburg County
TIP#'s R-2248 AB, R-2248 AC/AD, R-2248 BA
Project # 8.U672204



DE Letter Items

- ==== Construction
- Existing Route
- Ramp



SR 1142

Mecklenburg County TIP#'s R-2248 AB, R-2248 AC/AD, R-2248 BA Project # 8.U672204



SR 1184

Map Segment 14:
System Deletion 0.16 mi
SR 1184
Dixie River Rd.

SR 1184

SR 1184

SR 1155

Map Segment 15:
System Addition 0.16 mi
SR 1184
Dixie River Rd.

SR 1195

Map Segment 12:
System Deletion 0.37 mi
SR 1148
Garrison Rd.

SR 1148

Map Segment 13:
System Addition 0.39 mi
SR 1148
Garrison Rd.




160

SR 1148

SR 1149

160

DE Letter Items

-  Construction
-  Existing Route
-  Ramp

0 0.05 0.1 0.2 Miles



Map E

Mecklenburg County

TIP#'s R-2248 AB, R-2248 AC/AD, R-2248 BA

Project # 8.U672204



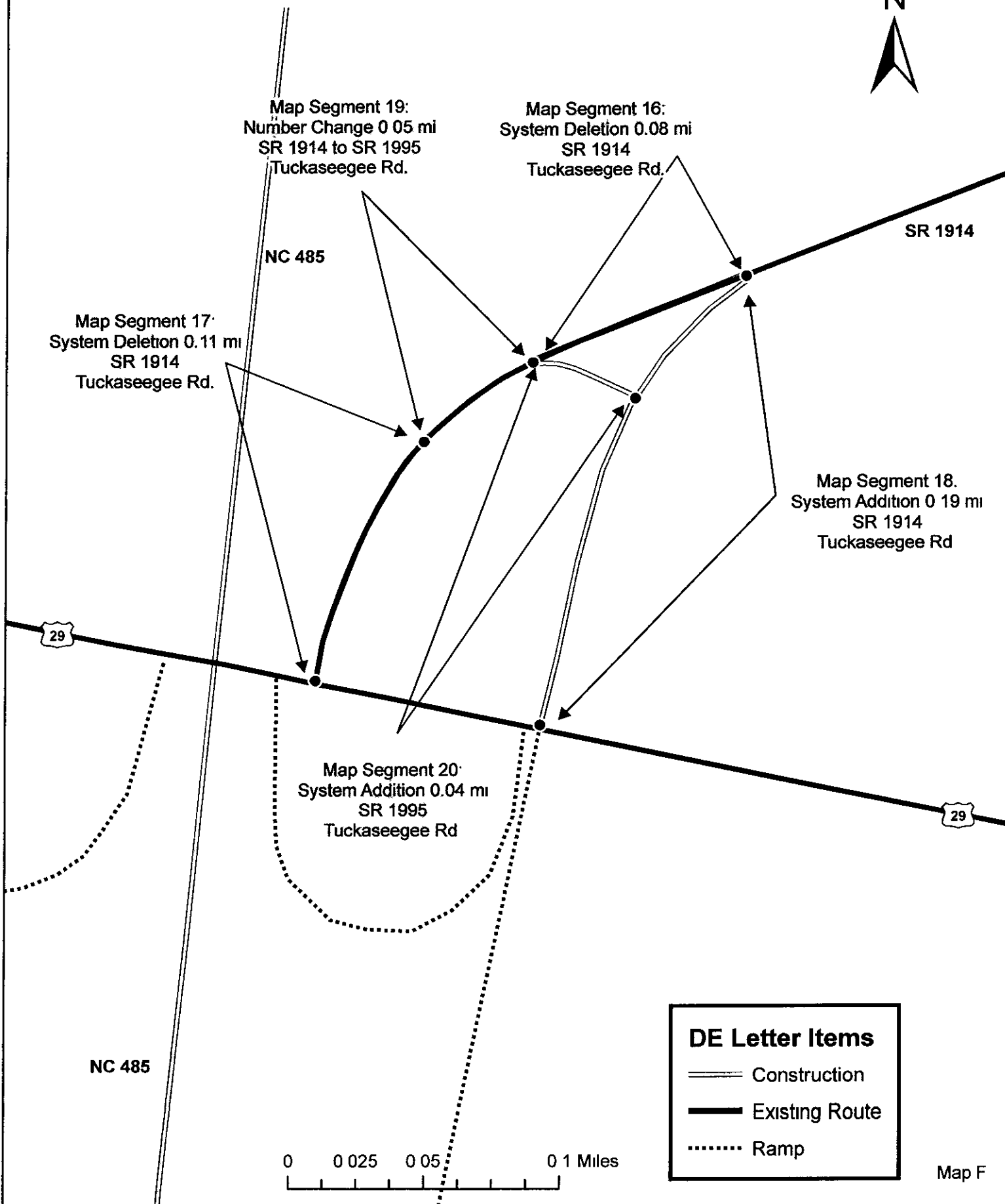
Map Segment 19:
Number Change 0.05 mi
SR 1914 to SR 1995
Tuckaseegee Rd.

Map Segment 16:
System Deletion 0.08 mi
SR 1914
Tuckaseegee Rd.

Map Segment 17:
System Deletion 0.11 mi
SR 1914
Tuckaseegee Rd.

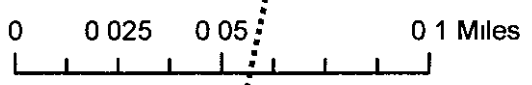
Map Segment 18:
System Addition 0.19 mi
SR 1914
Tuckaseegee Rd

Map Segment 20:
System Addition 0.04 mi
SR 1995
Tuckaseegee Rd

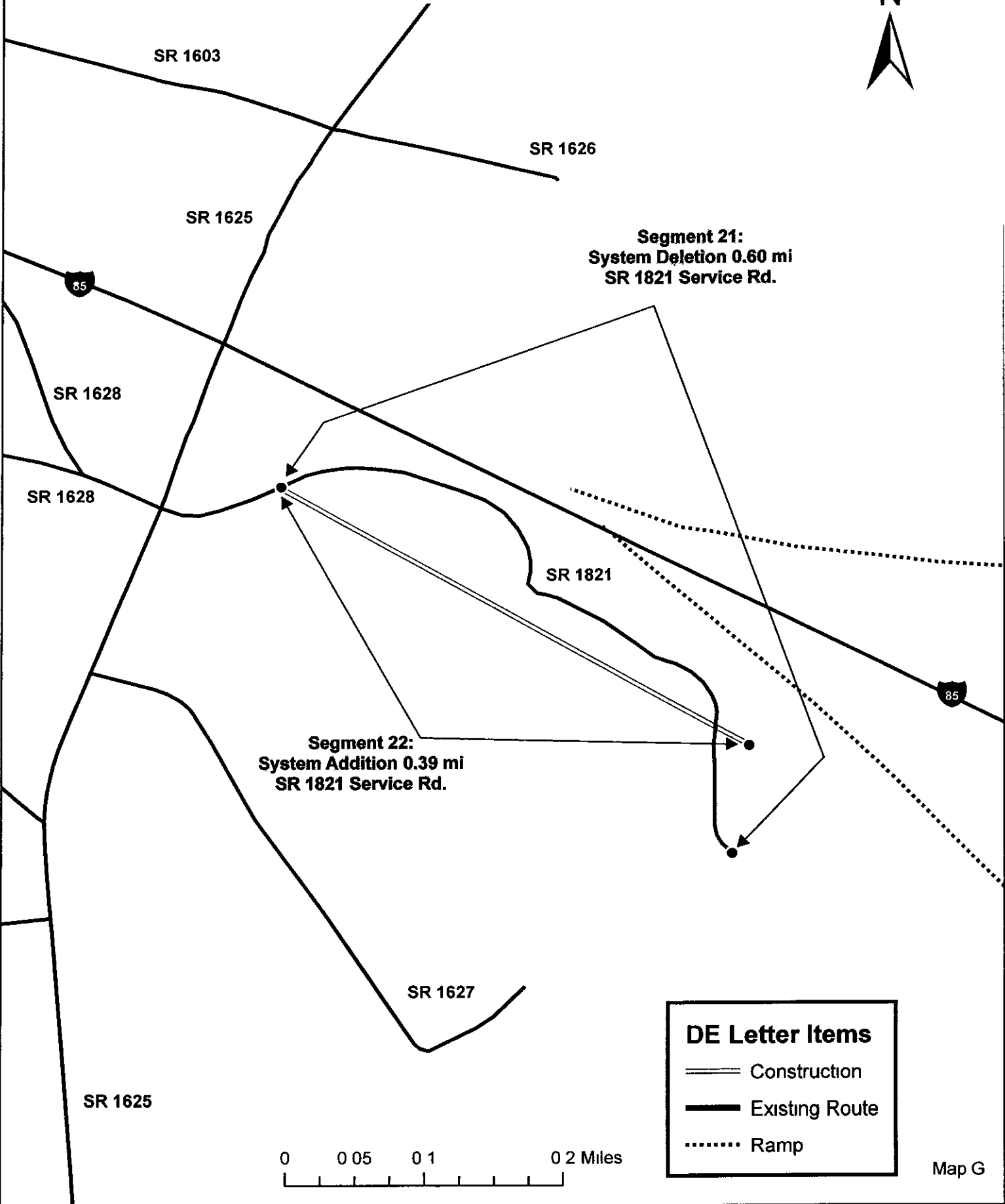


DE Letter Items

- Construction
- Existing Route
- Ramp



**Mecklenburg County
TIP#'s R-2248 AB, R-2248 AC/AD, R-2248 BA
Project # 8.U672204**



**Segment 21:
System Deletion 0.60 mi
SR 1821 Service Rd.**

**Segment 22:
System Addition 0.39 mi
SR 1821 Service Rd.**

DE Letter Items

- Construction
- Existing Route
- Ramp

