



STATE OF NORTH CAROLINA
DEPARTMENT OF TRANSPORTATION

BEVERLY EAVES PERDUE
GOVERNOR

Tuesday, December 04, 2012

EUGENE A. CONTI, JR
SECRETARY

MEMORANDUM TO: Mr. Mike Mills, PE
Division Engineer
Division 7

FROM: John C. Farley, Manager
Geographic Information Systems Unit

SUBJECT: 2012 District 3 Road System Changes

The Data Conversion Group has been authorized to make the following changes to the state road system as indicated below. We request that you make similar changes to the related maps and files in your Division and District offices, and install appropriate road number signs if necessary. we have updated our records accordingly. If our system changes do not conform to the actual conditions in the field, please return this memorandum with recommendations.

Hwy. Ordinance #	County	Approval Date
HTO_16_04-96	CASWELL	4/19/1996

Inquiries about changes should be referred to the GIS Help Desk at (919) 707-2152.
Thank you for your assistance.

JCF

- cc: BSIP
- Bridge Maintenance
- Division Right of Way
- IMG
- Pavement Management
- Permit Unit
- State Road Maintenance
- Traffic Engineering
- Traffic Surveys

2012 ROAD SYSTEM CHANGES

HTO	COUNTY	APPROVAL DATE	NEW ROUTE	EXISTING ROUTE	STREET NAME	LENGTH (miles)	TYPE OF CHANGE	REMARKS (See Attached Map)
HTO_16_04-96	CASWELL	4/19/1996	US 29 BUS SBL	US 29 SBL		0.18	REASSIGNMENT VIA HTO	MAP , SEGMENT
HTO_16_04-96	CASWELL	4/19/1996	US 29 BUS NBL	US 29 NBL		0.23	REASSIGNMENT VIA HTO	MAP , SEGMENT
HTO_16_04-96	CASWELL	4/19/1996		US 29 BUS SBL		0.17	SYSTEM ADDITION - EXISTING VIA HTO	MAP , SEGMENT
HTO_16_04-96	CASWELL	4/19/1996		US 29 BUS NBL		0.19	SYSTEM ADDITION - EXISTING VIA HTO	MAP , SEGMENT
HTO_16_04-96	CASWELL	4/19/1996		US 29 SBL		0.34	SYSTEM ADDITION - EXISTING VIA HTO	MAP , SEGMENT
HTO_16_04-96	CASWELL	4/19/1996		US 29 NBL		0.53	SYSTEM ADDITION - EXISTING VIA HTO	MAP , SEGMENT
HTO_16_04-96	CASWELL	4/19/1996		SR 1376		0.31	SYSTEM ADDITION - EXISTING VIA HTO	MAP , SEGMENT
HTO_16_04-96	CASWELL	4/19/1996		US 29 SBL		0.19	SYSTEM DELETION VIA HTO	MAP , SEGMENT
HTO_16_04-96	CASWELL	4/19/1996		US 29 NBL		0.22	SYSTEM DELETION VIA HTO	MAP , SEGMENT
HTO_16_04-96	CASWELL	4/19/1996		SR 1376		0.29	SYSTEM DELETION VIA HTO	MAP , SEGMENT

HTO	COUNTY	APPROVAL DATE	NEW ROUTE	EXISTING ROUTE	STREET NAME	LENGTH (miles)	TYPE OF CHANGE	REMARKS (See Attached Map)
HTO_16_04-96	CASWELL	4/19/1996		SR 1354		0.09	SYSTEM DELETION VIA HTO	MAP , SEGMENT

Document Number: HTO_16_04-96

Map Date: 12/04/12

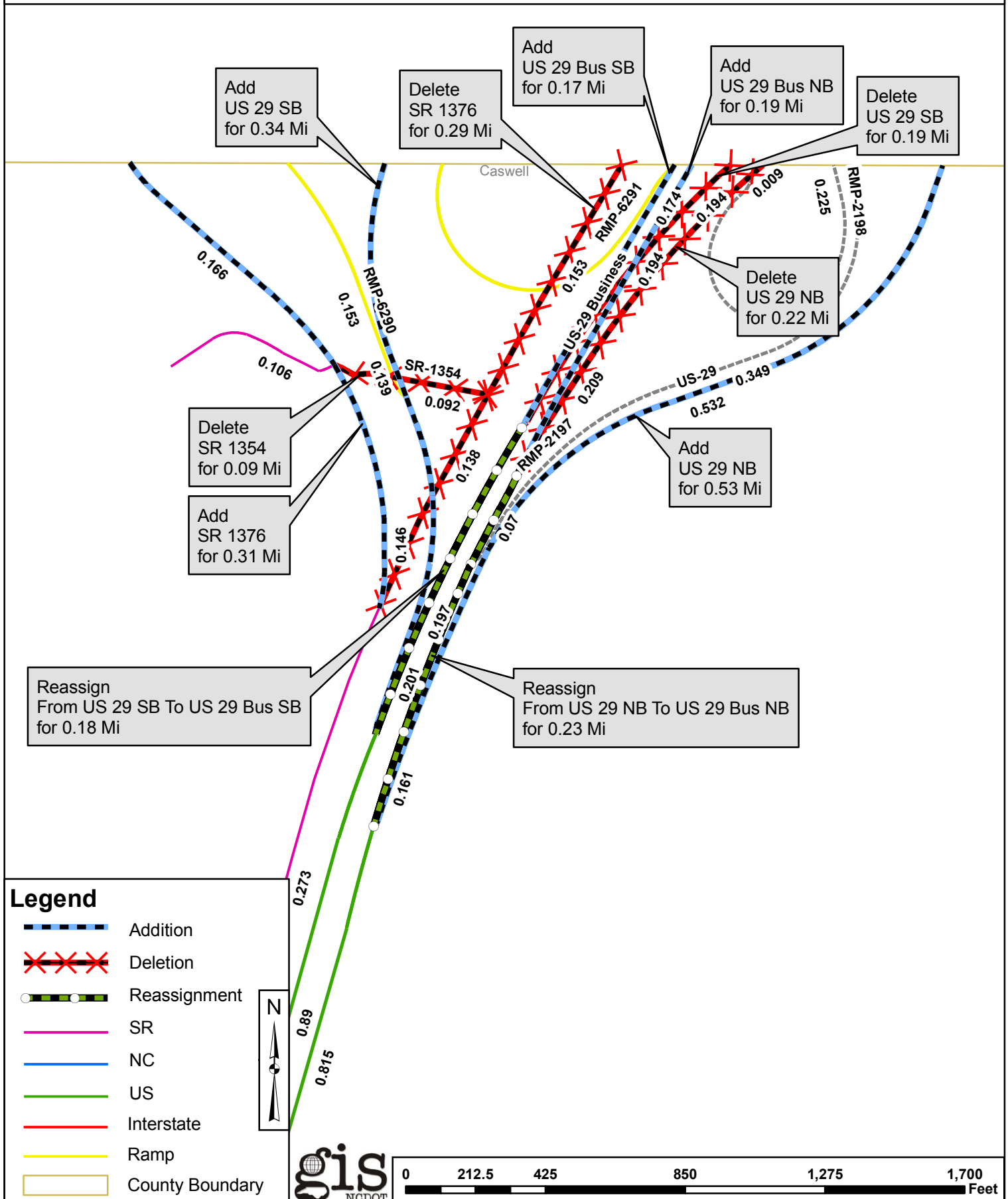
County: Caswell

Route Number(s):










US 29 US 29 Bus

1354 1376

Approval Date: 04/19/96



Legend

-  Addition
-  Deletion
-  Reassignment
-  SR
-  NC
-  US
-  Interstate
-  Ramp
-  County Boundary

