



STATE OF NORTH CAROLINA
DEPARTMENT OF TRANSPORTATION

JOSH STEIN
GOVERNOR

DANIEL H. JOHNSON
SECRETARY

DATE: April 16, 2026
TO: Ronnie K. Sawyer, PE
Division Engineer
Division 1
FROM: Erin Lesh, GISP
Supervisor, Spatial Data Operations Group
Geographic Information Systems Unit
SUBJECT: 2026 District 1 Road System Changes

The GIS Unit's Spatial Data Operations Group has been authorized to make the changes indicated below to the state road system. We request that you update the related maps and files in your offices and install appropriate road number signs, if necessary. If our system changes do not conform to the actual conditions in the field, please return this memorandum with recommendations.

Document Number	County	Approval Date
LRS_1624_03-26	DARE	11/15/1994

Questions or comments about changes should be referred to the GIS Help Desk at GISHelp@ncdot.gov.

Thank you for your assistance.

EAL

- BSIP
- cc: Bridge Maintenance
- Division Right of Way
- IMG
- Pavement Management
- Permit Unit
- Rail Coordination & Safety
- State Road Maintenance
- Traffic Engineering
- Traffic Surveys

MAILING ADDRESS:

NC DEPARTMENT OF TRANSPORTATION
GEOGRAPHIC INFORMATION SYSTEMS UNIT
1521 MAIL SERVICE CENTER
RALEIGH, NC 27699-1521

Telephone: (919) 707-2165
FAX: 919-707-2210
Customer Service: 1-877-368-4968
Website: www.ncdot.gov

LOCATION:

1020 BIRCH RIDGE DR
RALEIGH, NC 27610

2026 Road System Changes

Project Name: LRS_1624_03-26

Date: 11/15/1994

County: DARE

Additions

Route	Street Name	Mileage	Map
SR 1219		0.18	

Deletions

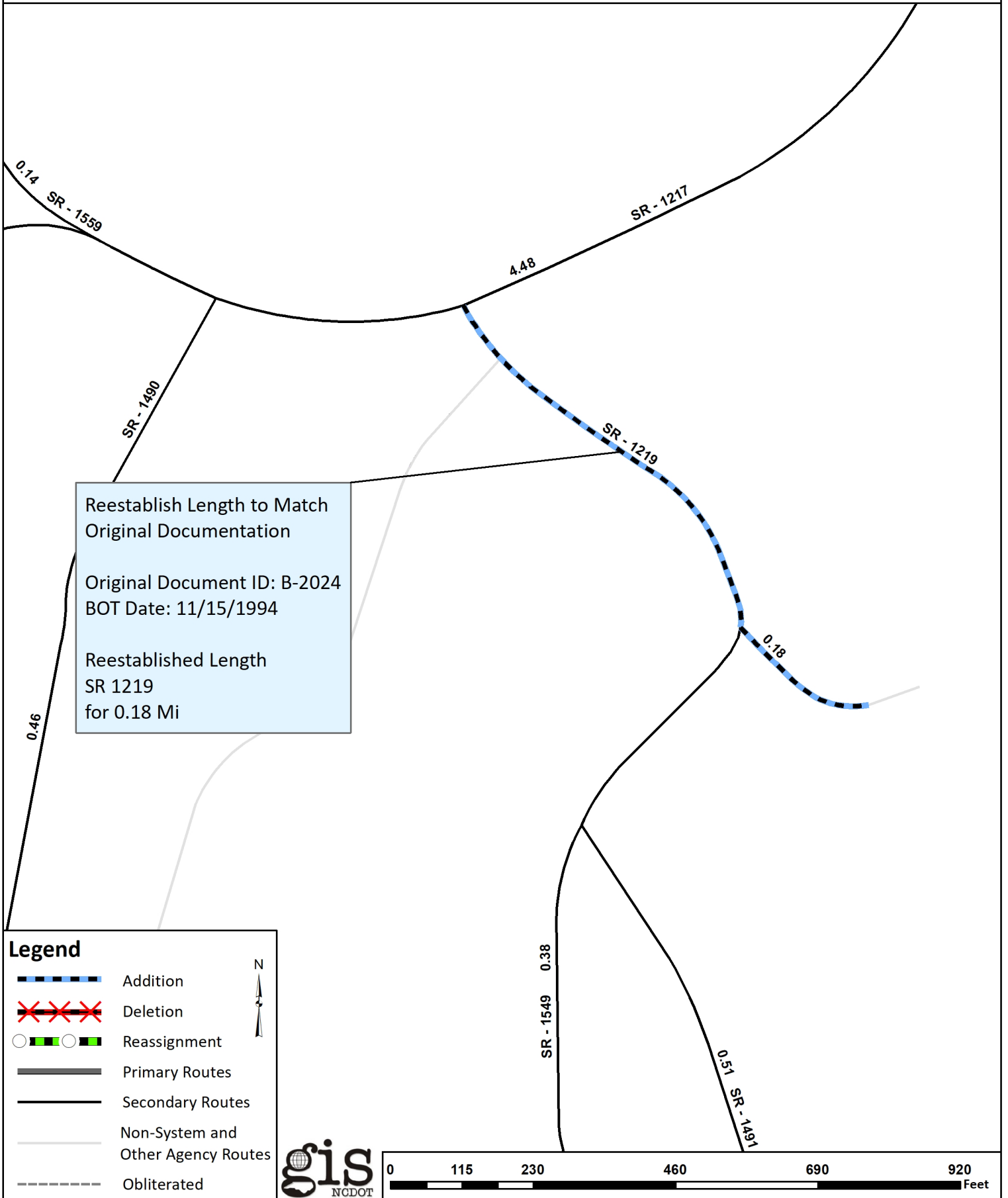
Route

None

Reassignments

Route

None










Reestablish Length to Match
Original Documentation

Original Document ID: B-2024
BOT Date: 11/15/1994

Reestablished Length
SR 1219
for 0.18 Mi

Legend

-  Addition
-  Deletion
-  Reassignment
-  Primary Routes
-  Secondary Routes
-  Non-System and Other Agency Routes
-  Obliterated

N
↑
↓

