



STATE OF NORTH CAROLINA
DEPARTMENT OF TRANSPORTATION

PATRICK MCCRORY
GOVERNOR

Tuesday, April 30, 2013

ANTHONY TATA
SECRETARY

MEMORANDUM TO: Mr. J. B. (Joel) Setzer, P.E.
Division Engineer
Division 14

FROM: John C. Farley, Manager
Geographic Information Systems Unit

SUBJECT: 2013 District 1 Road Sytem Changes

The Data Conversion Group has been authorized to make the following changes to the state road system as indicated below. We request that you make similar changes to the related maps and files in your Division and District offices, and install appropriate road number signs if necessary. We have updated our records accordingly. If our system changes do not conform to the actual conditions in the field, please return this memorandum with recommendations.

Request Number	County	Approval Date
FR_44_07-94_1	HENDERSON	7/31/1994

Inquiries about changes should be referred to the GIS Help Desk at (919) 707-2152.
Thank you for your assistance.

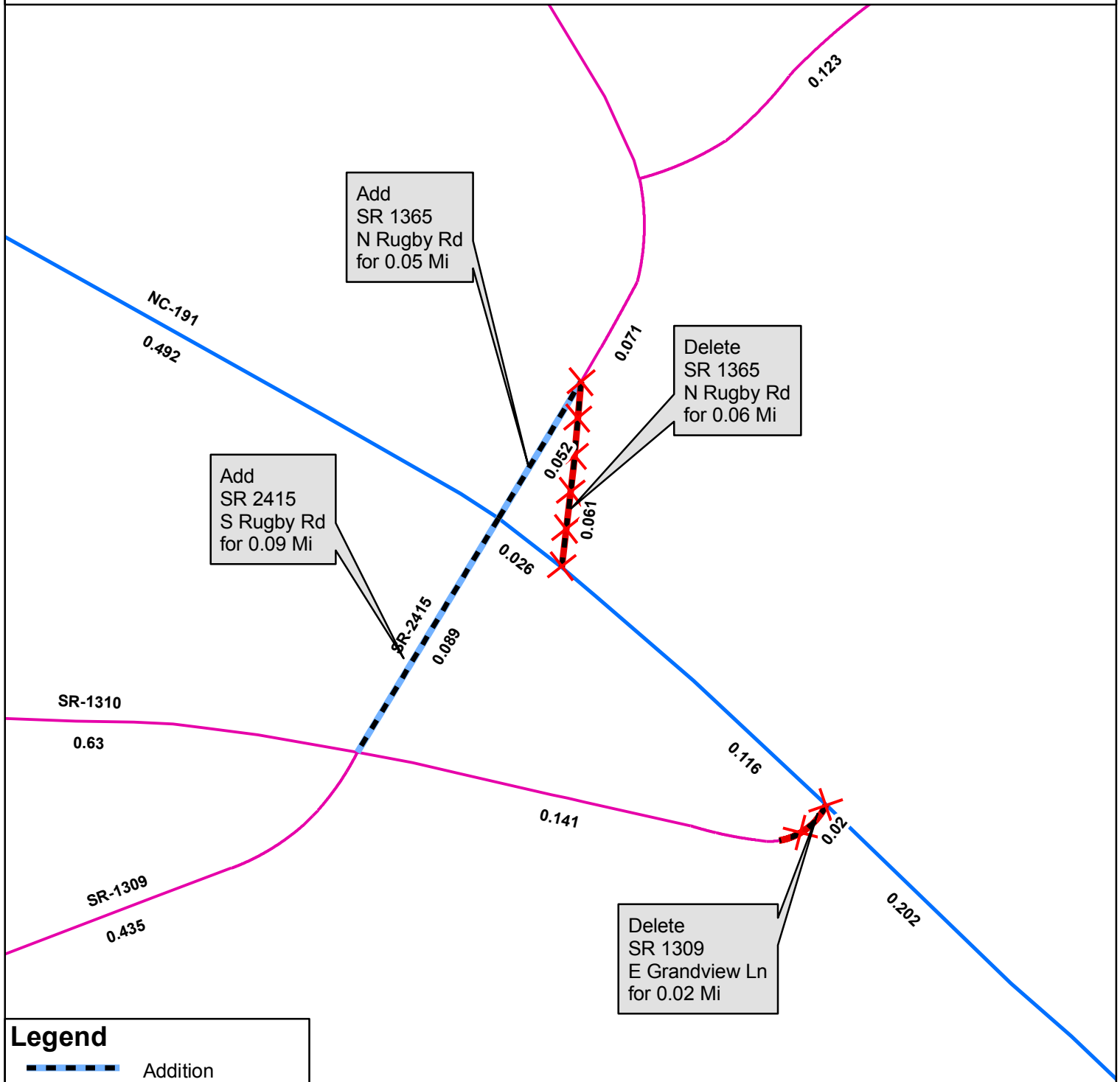
JCF

- cc: BSIP
- Bridge Maintenance
- Division Right of Way
- IMG
- Pavement Management
- Permit Unit
- State Road Maintenance
- Traffic Engineering
- Traffic Surveys











2013 ROAD SYSTEM CHANGES

FIELD REQUEST	COUNTY	APPROVAL DATE	NEW ROUTE	EXISTING ROUTE	STREET NAME	LENGTH (miles)	TYPE OF CHANGE	REMARKS (See Attached Map)
FR_44_07-94_1	HENDERSON	7/31/1994		SR 1365	N RUGBY RD	0.05	SYSTEM ADDITION - EXISTING VIA FIELD REQUEST	MAP , SEGMENT
FR_44_07-94_1	HENDERSON	7/31/1994	SR 2415		S RUGBY RD	0.09	SYSTEM ADDITION - NEW VIA FIELD REQUEST	MAP , SEGMENT
FR_44_07-94_1	HENDERSON	7/31/1994		SR 1365	N RUGBY RD	0.06	SYSTEM DELETION VIA FIELD REQUEST	MAP , SEGMENT
FR_44_07-94_1	HENDERSON	7/31/1994		SR 1309	E GRANDVIEW LN	0.02	SYSTEM DELETION VIA FIELD REQUEST	MAP , SEGMENT



Legend

-  Addition
-  Deletion
-  Reassignment
-  SR
-  NC
-  US
-  Interstate
-  Ramp

